

NOTICE!!

These documents have been scanned!

Do not place un-scanned documents beneath this notice!

Do not remove this notice from this file!

GPO Jacket No. 560-102
Print Order 61540
Rise Business Services, LLC
Job=AZ15 7/3/2019




Box Number= AZ15141



Claim Begin-End: AMC351177-AMC351182

1 Initial Receipt



AZ15141-2

AMC351149-AMC351598

CLAIM INDEX

DATE PREPARED: June 16, 1999

LEAD AMC NUMBER: AMC 351177

THRU

ENDING AMC NUMBER: AMC 351182

AMC NUMBER	*CLOSURE DECISION	CLAIM NAME	LOCATORS OF RECORD
AMC 351177		JM - O	PHELPS DODGE MNG. CO. RAY E. THIESSER (Agent)
AMC 351178		JM - B	" SAME AS ABOVE "
AMC 351179		JM - D	" SAME AS ABOVE "
AMC 351180		JM - H	" SAME AS ABOVE "
AMC 351181		JM - J	" SAME AS ABOVE "
AMC 351182		JM - M	" SAME AS ABOVE "

*FOR BLM PURPOSES ONLY

UNITED STATES
DEPARTMENT OF THE INTERIOR
BUREAU OF LAND MANAGEMENT

RECEIPT AND ACCOUNTING ADVICE

NO. 2443977 07

CD/AZ 01/19/99

Subject: LOCATION & SERVICE FEES (6) 2 10 11 150.00
 CLAIM MAINTENANCE FEES 1999 (6) 2 10 12 60.00
 Applicant: PHELPS DODGE MINING CO 2 10 13 600.00
 2600 N CENTRAL AVE
 PHX AZ 85004

CK 30107940

Remitter:

2/1/99
ENTERED INTO COMPUTER

SB 1/22/99

Assignor:

LEASE MANAGEMENT DATA NEW UPDATE PAYMENT

ORIGINAL SERIAL NO.	ASG.	TYPE	ST.	CTY.	FUND SYMBOL	ACRES/UNITS	RATE
AMC 351177-351182							

AMOUNT	ANV. DATE	EXP. DATE	BILL CYC.	S/C	DISTRICT	NEXT BILL	MISC. DATA	U of M	ACTUAL UNITS

ASSIGNMENT SERIAL NO.	ASG.	TYPE	ST.	CTY.	FUND SYMBOL	ACRES/UNITS	RATE

AMOUNT	ANV. DATE	EXP. DATE	BILL CYC.	S/C	DISTRICT	NEXT BILL	MISC. DATA	U of M	ACTUAL UNITS

APPLY REMITTANCE

ACTION	FUND SYMBOL	CTY.	AMOUNT
FILING FEE			
RENTAL			
UNEARNED			
REFUND			
TOTAL			
AMOUNT DUE			

Remarks:

BY:

DATE:

Lease in Escrow?
 KGS?
 Auto Escalates?
 Auto Renew?

Of Interest?
 Operating Rights?
 Operator
 Bond Filed?

FOR MMS USE ONLY

BILLEE	FOREST REFUGE
NUMBER	
OCS SECTION	
CODE	

UNITED STATES
DEPARTMENT OF THE INTERIOR
BUREAU OF LAND MANAGEMENT

RECEIPT AND ACCOUNTING ADVICE

NO. 2443977 07

CD/AZ

01/19/99

Subject: LOCATION & SERVICE FEES (6) 2 10 11 150.00
 CLAIM MAINTENANCE FEES 1999 (6) 2 10 12 60.00
 Applicant: PHELPS DODGE MINING CO. 2 10 13 600.00
 2600 N CENTRAL AVE
 PHX AZ 85004

CK 30107940

Remitter:

2/1/99

Assignor:

SB 1/23/99

LEASE MANAGEMENT DATA NEW UPDATE PAYMENT

ORIGINAL SERIAL NO.	ASG.	TYPE	ST.	CTY.	FUND SYMBOL	ACRES/UNITS	RATE
AMC 351177-351182							

AMOUNT	ANV. DATE	EXP. DATE	BILL CYC.	S/C	DISTRICT	NEXT BILL	MISC. DATA	U of M	ACTUAL UNITS

ASSIGNMENT SERIAL NO.	ASG.	TYPE	ST.	CTY.	FUND SYMBOL	ACRES/UNITS	RATE

AMOUNT	ANV. DATE	EXP. DATE	BILL CYC.	S/C	DISTRICT	NEXT BILL	MISC. DATA	U of M	ACTUAL UNITS

APPLY REMITTANCE			
ACTION	FUND SYMBOL	CTY.	AMOUNT
FILING FEE			
RENTAL			
UNEARNED			
REFUND			
TOTAL			
AMOUNT DUE			

Remarks:

BY:

DATE:

Lease in Escrow?
 KGS? Of Interest?
 Auto Escalates? Operating Rights?
 Auto Renew? Operator
 Bond Filed?

FOR MMS USE ONLY

BILLEE	FOREST REFUGE
NUMBER	
OCS SECTION	
CODE	

CHECK NUMBER	INVOICE NUMBER	PURCHASE ORDER	INVOICE DATE	AMOUNT	DISCOUNT	NET AMOUNT
	12810		12/10/98	810.00	0.00	810.00
					Total	810.00
			TOTALS			



NOTICE!!

These documents have been scanned!

Do not place un-scanned documents beneath this notice!

Do not remove this notice from this file!

GPO Jacket No. 560-102
Print Order 61540
Rise Business Services, LLC
Job=AZ15 7/3/2019



Box Number= AZ15141



Claim Begin-End: AMC351177-AMC351182

2 Correspondence



AZ15141-2

AMC351149-AMC351598

**NO
DOCUMENTS
FOUND**

NO DOCUMENTS FOUND
NO DOCUMENTS FOUND

NOTICE!!

These documents have been scanned!

Do not place un-scanned documents beneath this notice!

Do not remove this notice from this file!

GPO Jacket No. 560-102
Print Order 61540
Rise Business Services, LLC
Job=AZ15 7/3/2019



Box Number= AZ15141



Claim Begin-End: AMC351177-AMC351182

3 Transfers



AZ15141-2

AMC351149-AMC351598

AMC 28250
78672
351177
304200

Phoenix Corporate Office
333 N. Central Ave.
Phoenix, AZ 85004

6/24/2014

CERTIFIED MAIL – RETURN RECEIPT REQUESTED

Bureau of Land Management
U.S. Department of the Interior
Arizona State Office
One North Central Avenue
Phoenix, Arizona 85004
Attn: Mining Claims Section

NO. OF CLAIMS 185
AMOUNT 1850.00
RECEIPT NO. 3067041
INIT. SC
** RI M-ASO**

NOTICE OF TRANSFER OF INTEREST – MINING CLAIMS

TO WHOM IT MAY CONCERN:

Pursuant to 43 C.F.R. S 3833.3, notice is hereby given that an interest in the mining claims and/or mill sites described on Exhibit A attached hereto was transferred by name change on June 2, 2014, from Freeport-McMoRan Corporation to:

Freeport Minerals Corporation
c/o Land & Water Department
333 North Central Avenue
Phoenix, AZ 85004

The mining claims and/or mill sites subject to this transfer are described on Exhibit A, attached hereto and by this reference incorporated herein.

Enclosed is our check payable to the Department of the Interior-Bureau of Land Management in payment of the service charge of \$10 per claim or site, for a total of \$1,850.00.

Also enclosed is a copy of the Amended Articles of Incorporation which has been filed with the State of Delaware on June 2, 2014.

Freeport Minerals Corporation

By [Signature]
Its Manager, Mineral Rights

ENTERED
JUL 08 2014
BY: RM

RECEIVED
AZ STATE OFFICE
JUN 30 P 2:12
PHOENIX, ARIZONA

AMC 304200 NOT TRANSFERRED.
398 entered 9/18/2014 RM

EXHIBIT "A"

Morenci Unpatented Mining Claims

The following described unpatented mining claims situated in Greenlee County, Arizona, the names of which, the books and pages of the recording of the location notices of which (which notices are of record in the Office of the Greenlee County Recorder) and the Bureau of Land Management (BLM) serial numbers of which, are set forth opposite the names of the respective claims, as follows:

ID	Claim Name	BLM Serial #	Sec/Twp/Range	Recording Type	Doc. No.	Number Type	Page No.
1	Mud Springs No. 165-A	AMC 028250	SEC31-T01N-R28E	Docket	94	Page	425
2	Mud Springs No. 166-A	AMC 028251	SEC31-T01N-R28E	Docket	94	Page	427
3	Mud Springs No. 167-A	AMC 028252	SEC31-T01N-R28E	Docket	94	Page	429
4	Mud Springs No. 168-A	AMC 028253	SEC31-T01N-R28E	Docket	94	Page	431
5	Mud Springs No. 169-A	AMC 028254	SEC31-T01N-R28E	Docket	94	Page	433
6	Mud Springs No. 170-A	AMC 028255	SEC31-T01N-R28E	Docket	94	Page	435
7	Mud Springs No. 171-A	AMC 028256	SEC32-T01N-R28E	Docket	94	Page	437
8	Mud Springs No. 172-A	AMC 028257	SEC32-T01N-R28E	Docket	94	Page	439
9	Mud Springs No. 173-A	AMC 028258	SEC32-T01N-R28E	Docket	94	Page	441
10	Mud Springs No. 174-A	AMC 028259	SEC32-T01N-R28E	Docket	94	Page	443
11	Mud Springs No. 175-A	AMC 028260	SEC31-T01N-R28E	Docket	94	Page	445
12	Mud Springs No. 176-A	AMC 028261	SEC31-T01N-R28E	Docket	94	Page	447
13	Mud Springs No. 177-A	AMC 028262	SEC31-T01N-R28E	Docket	94	Page	449
14	Mud Springs No. 178-A	AMC 028263	SEC31-T01N-R28E	Docket	94	Page	451
15	Mud Springs No. 179-A	AMC 028264	SEC31-T01N-R28E	Docket	94	Page	453
16	Mud Springs No. 180-A	AMC 028265	SEC31-T01N-R28E	Docket	94	Page	455
17	Mud Springs No. 181-A	AMC 028266	SEC32-T01N-R28E	Docket	94	Page	457
18	Mud Springs No. 182-A	AMC 028267	SEC32-T01N-R28E	Docket	94	Page	459
19	Mud Springs No. 183-A	AMC 028268	SEC32-T01N-R28E	Docket	94	Page	461
20	Mud Springs No. 184-A	AMC 028269	SEC32-T01N-R28E	Docket	94	Page	463
21	Mud Springs No. 12	AMC 078739	SEC31-T01N-R28E	Docket	92	Page	603
22	Mud Springs No. 13	AMC 078740	SEC31-T01N-R28E	Docket	54	Page	488
23	Mud Springs No. 14	AMC 078741	SEC31-T01N-R28E	Docket	54	Page	489
24	Mud Springs No. 15	AMC 078742	SEC31-T01N-R28E	Docket	54	Page	490
25	Mud Springs No. 16	AMC 078743	SEC31-T01N-R28E	Docket	54	Page	491
26	Mud Springs No. 17	AMC 078744	SEC31-T01N-R28E	Docket	54	Page	492
27	Mud Springs No. 18	AMC 078745	SEC31-T01N-R28E	Docket	76	Page	815
28	Mud Springs No. 19	AMC 078746	SEC31-T01N-R28E	Docket	54	Page	494
29	Mud Springs No. 20	AMC 078747	SEC05-T01S-R28E	Docket	54	Page	495
30	Mud Springs No. 21	AMC 078748	SEC05-T01S-R28E	Docket	54	Page	496
31	Mud Springs No. 22	AMC 078749	SEC05-T01S-R28E	Docket	54	Page	497
32	Mud Springs No. 23	AMC 078750	SEC05-T01S-R28E	Docket	109	Page	551
33	Mud Springs No. 24	AMC 078751	SEC05-T01S-R28E	Docket	54	Page	499
34	Mud Springs No. 25	AMC 078752	SEC04-T01S-R28E	Docket	54	Page	500
35	Mud Springs No. 26	AMC 078753	SEC04-T01S-R28E	Docket	54	Page	501
36	Mud Springs No. 27	AMC 078754	SEC05-T01S-R28E	Docket	54	Page	502
37	Mud Springs No. 28	AMC 078755	SEC05-T01S-R28E	Docket	54	Page	503

RECEIVED

38	Mud Springs No. 29	AMC 078756	SEC05-T01S-R28E	Docket	109	Page	550
39	Mud Springs No. 30	AMC 078757	SEC05-T01S-R28E	Docket	109	Page	549
40	Mud Springs No. 31	AMC 078758	SEC05-T01S-R28E	Docket	54	Page	506
41	Mud Springs No. 32	AMC 078759	SEC05-T01S-R28E	Docket	54	Page	507
42	Mud Springs No. 33	AMC 078760	SEC04-T01S-R28E	Docket	54	Page	508
43	Mud Springs No. 34	AMC 078761	SEC04-T01S-R28E	Docket	54	Page	509
44	Mud Springs No. 35	AMC 078762	SEC04-T01S-R28E	Docket	54	Page	510
45	Mud Springs No. 36	AMC 078763	SEC04-T01S-R28E	Docket	54	Page	511
46	Mud Springs No. 37	AMC 078764	SEC05-T01S-R28E	Docket	54	Page	512
47	Mud Springs No. 38	AMC 078765	SEC05-T01S-R28E	Docket	54	Page	513
48	Mud Springs No. 39	AMC 078766	SEC05-T01S-R28E	Docket	54	Page	514
49	Mud Springs No. 40	AMC 078767	SEC05-T01S-R28E	Docket	54	Page	515
50	Mud Springs No. 41	AMC 078768	SEC05-T01S-R28E	Docket	54	Page	516
51	Mud Springs No. 42	AMC 078769	SEC05-T01S-R28E	Docket	54	Page	517
52	Mud Springs No. 43	AMC 078770	SEC04-T01S-R28E	Docket	54	Page	518
53	Mud Springs No. 44	AMC 078771	SEC04-T01S-R28E	Docket	54	Page	519
54	Mud Springs No. 45	AMC 078772	SEC04-T01S-R28E	Docket	54	Page	520
55	Mud Springs No. 46	AMC 078773	SEC04-T01S-R28E	Docket	54	Page	521
56	Mud Springs No. 47	AMC 078774	SEC05-T01S-R28E	Docket	54	Page	522
57	Mud Springs No. 48	AMC 078775	SEC05-T01S-R28E	Docket	54	Page	523
58	Mud Springs No. 49	AMC 078776	SEC05-T01S-R28E	Docket	54	Page	524
59	Mud Springs No. 50	AMC 078777	SEC05-T01S-R28E	Docket	54	Page	525
60	Mud Springs No. 51	AMC 078778	SEC04-T01S-R28E	Docket	54	Page	526
61	Mud Springs No. 52	AMC 078779	SEC04-T01S-R28E	Docket	54	Page	527
62	Mud Springs No. 53	AMC 078780	SEC04-T01S-R28E	Docket	54	Page	528
63	Mud Springs No. 54	AMC 078781	SEC04-T01S-R28E	Docket	54	Page	529
64	Mud Springs No. 55	AMC 078782	SEC08-T01S-R28E	Docket	54	Page	530
65	Mud Springs No. 56	AMC 078783	SEC08-T01S-R28E	Docket	54	Page	531
66	Mud Springs No. 57	AMC 078784	SEC08-T01S-R28E	Docket	54	Page	532
67	Mud Springs No. 58	AMC 078785	SEC08-T01S-R28E	Docket	54	Page	533
68	Mud Springs No. 59	AMC 078786	SEC09-T01S-R28E	Docket	54	Page	534
69	Mud Springs No. 60	AMC 078787	SEC09-T01S-R28E	Docket	54	Page	535
70	Mud Springs No. 61	AMC 078788	SEC09-T01S-R28E	Docket	54	Page	536
71	Mud Springs No. 62	AMC 078789	SEC09-T01S-R28E	Docket	54	Page	537
72	Mud Springs No. 63	AMC 078790	SEC08-T01S-R28E	Docket	54	Page	538
73	Mud Springs No. 64	AMC 078791	SEC08-T01S-R28E	Docket	54	Page	539
74	Mud Springs No. 65	AMC 078792	SEC08-T01S-R28E	Docket	54	Page	540
75	Mud Springs No. 66	AMC 078793	SEC08-T01S-R28E	Docket	54	Page	541
76	Mud Springs No. 67	AMC 078794	SEC09-T01S-R28E	Docket	54	Page	542
77	Mud Springs No. 68	AMC 078795	SEC09-T01S-R28E	Docket	54	Page	543
78	Mud Springs No. 69	AMC 078796	SEC09-T01S-R28E	Docket	54	Page	544
79	Mud Springs No. 70	AMC 078797	SEC09-T01S-R28E	Docket	54	Page	545
80	Mud Springs No. 71	AMC 078798	SEC08-T01S-R28E	Docket	54	Page	546
81	Mud Springs No. 72	AMC 078799	SEC08-T01S-R28E	Docket	54	Page	547
82	Mud Springs No. 73	AMC 078800	SEC08-T01S-R28E	Docket	54	Page	548
83	Mud Springs No. 74	AMC 078801	SEC08-T01S-R28E	Docket	54	Page	549
84	Mud Springs No. 75	AMC 078802	SEC09-T01S-R28E	Docket	54	Page	550
85	Mud Springs No. 76	AMC 078803	SEC09-T01S-R28E	Docket	54	Page	551
86	Mud Springs No. 77	AMC 078804	SEC09-T01S-R28E	Docket	54	Page	552
87	Mud Springs No. 78	AMC 078805	SEC09-T01S-R28E	Docket	54	Page	553

RECEIVED
STATE OFFICE

139	Mud Springs No. 130	AMC 078857	SEC17-T01S-R28E	Docket	55	Page	06
140	Mud Springs No. 131	AMC 078858	SEC17-T01S-R28E	Docket	55	Page	07
141	Mud Springs No. 132	AMC 078859	SEC16-T01S-R28E	Docket	55	Page	08
142	Mud Springs No. 133	AMC 078860	SEC16-T01S-R28E	Docket	55	Page	09
143	Mud Springs No. 134	AMC 078861	SEC16-T01S-R28E	Docket	55	Page	10
144	Mud Springs No. 135	AMC 078862	SEC16-T01S-R28E	Docket	55	Page	11
145	Mud Springs No. 137	AMC 078864	SEC16-T01S-R28E	Docket	55	Page	13
146	Mud Springs No. 138	AMC 078865	SEC16-T01S-R28E	Docket	55	Page	14
147	Mud Springs No. 139	AMC 078866	SEC16-T01S-R28E	Docket	55	Page	15
148	Mud Springs No. 140	AMC 078867	SEC20-T01S-R28E	Docket	55	Page	16
149	Mud Springs No. 141	AMC 078868	SEC20-T01S-R28E	Docket	55	Page	17
150	Mud Springs No. 142	AMC 078869	SEC20-T01S-R28E	Docket	55	Page	18
151	Mud Springs No. 143	AMC 078870	SEC21-T01S-R28E	Docket	55	Page	19
152	Mud Springs No. 144	AMC 078871	SEC21-T01S-R28E	Docket	55	Page	20
153	Mud Springs No. 145	AMC 078872	SEC21-T01S-R28E	Docket	55	Page	21
154	Mud Springs No. 146	AMC 078873	SEC21-T01S-R28E	Docket	55	Page	22
155	Mud Springs No. 148	AMC 078875	SEC21-T01S-R28E	Docket	55	Page	24
156	Mud Springs No. 149	AMC 078876	SEC21-T01S-R28E	Docket	55	Page	25
157	Mud Springs No. 150	AMC 078877	SEC21-T01S-R28E	Docket	55	Page	26
158	Mud Springs No. 151	AMC 078878	SEC20-T01S-R28E	Docket	55	Page	27
159	Mud Springs No. 152	AMC 078879	SEC20-T01S-R28E	Docket	55	Page	28
160	Mud Springs No. 153	AMC 078880	SEC31-T01N-R28E	Docket	65	Page	627
161	Mud Springs No. 154	AMC 078881	SEC31-T01N-R28E	Docket	65	Page	628
162	Mud Springs No. 155	AMC 078882	SEC31-T01N-R28E	Docket	65	Page	629
163	Mud Springs No. 156	AMC 078883	SEC31-T01N-R28E	Docket	65	Page	630
164	Mud Springs No. 157	AMC 078884	SEC32-T01N-R28E	Docket	65	Page	631
165	Mud Springs No. 158	AMC 078885	SEC32-T01N-R28E	Docket	65	Page	632
166	Mud Springs No. 159	AMC 078886	SEC32-T01N-R28E	Docket	65	Page	633
167	Mud Springs No. 160	AMC 078887	SEC32-T01N-R28E	Docket	65	Page	634
168	Mud Springs No. 161	AMC 078888	SEC32-T01N-R28E	Docket	65	Page	635
169	Mud Springs No. 162	AMC 078889	SEC32-T01N-R28E	Docket	65	Page	636
170	Mud Springs No. 163	AMC 078890	SEC32-T01N-R28E	Docket	65	Page	637
171	Mud Springs No. 164	AMC 078891	SEC32-T01N-R28E	Docket	65	Page	638
172	Mud Springs No. 5	AMC 078896	SEC33-T01N-R28E	Docket	54	Page	485
173	Mud Springs No. 6	AMC 078897	SEC34-T01N-R28E	Docket	54	Page	486
174	Bee Canyon No. 1	AMC 078899	SEC22-T01S-R28E	Docket	76	Page	817
175	Bee Canyon No. 2	AMC 078900	SEC27-T01S-R28E	Docket	76	Page	818
176	Bee Canyon No. 3	AMC 078901	SEC28-T01S-R28E	Docket	76	Page	819
177	JM-O	AMC 351177	SEC35-T01S-R30E	Docket	234	Page	76
178	JM-B	AMC 351178	SEC12-T02S-R29E	Docket	234	Page	91
179	JM-D	AMC 351179	SEC07-T02S-R30E	Docket	234	Page	88
180	JM-H	AMC 351180	SEC08-T02S-R30E	Docket	234	Page	85
181	JM-J	AMC 351181	SEC08-T02S-R30E	Docket	234	Page	82
182	JM-M	AMC 351182	SEC34-T01S-R30E	Docket	234	Page	79
183	Mud Springs 136-A	AMC 078863	SEC16-T01S-R28E	Docket	170	Page	465
184	Mud Springs 147-A	AMC 078874	SEC21-T01S-R28E	Docket	170	Page	467
*185	Bear Canyon No. 1	AMC 304200	SEC21-T01S-R28E	Docket	170	Page	469

RECEIVED
 T.M. AZ STATE OFFICE
 2014 JUN 30 P 2:13

Delaware


PAGE 1

The First State

I, JEFFREY W. BULLOCK, SECRETARY OF STATE OF THE STATE OF DELAWARE, DO HEREBY CERTIFY THE ATTACHED IS A TRUE AND CORRECT COPY OF THE CERTIFICATE OF AMENDMENT OF "FREEPORT-MCMORAN CORPORATION", CHANGING ITS NAME FROM "FREEPORT-MCMORAN CORPORATION" TO "FREEPORT MINERALS CORPORATION", FILED IN THIS OFFICE ON THE SECOND DAY OF JUNE, A.D. 2014, AT 11:30 O'CLOCK A.M.

A FILED COPY OF THIS CERTIFICATE HAS BEEN FORWARDED TO THE NEW CASTLE COUNTY RECORDER OF DEEDS.

RECEIVED
BLM AZ STATE OFFICE
2014 JUN 30 P 2:13
PHOENIX, ARIZONA



5431793 8100

140782970

You may verify this certificate online
at corp.delaware.gov/authver.shtml


Jeffrey W. Bullock, Secretary of State
AUTHENTICATION: 1416627

DATE: 06-02-14

CERTIFICATE OF AMENDMENT OF
CERTIFICATE OF INCORPORATION
OF
FREEPORT-MCMORAN CORPORATION


Freeport-McMoRan Corporation, a corporation organized and existing under and by virtue of the General Corporation Law of the State of Delaware (the "Corporation"), hereby certifies that:

1. Section 1 of the Certificate of Incorporation of the Corporation is hereby amended to read in full as follows:

"1. The name of the Corporation is Freeport Minerals Corporation."

2. The amendment of the Certificate of Incorporation herein certified has been duly adopted in accordance with Sections 228 and 242 of the General Corporation Law of the State of Delaware.

IN WITNESS WHEREOF, the Corporation has caused this certificate to be signed this 2nd day of June, 2014.



Douglas N. Currault II
Secretary

RECEIVED
M AZ STATE OFFICE
2014 JUN 30 P 2:13
PHOENIX, ARIZONA

United States Department of the Interior
Bureau of Land Management
 LANDS/RECREATION & PLANNING
 ONE N CENTRAL AVE
 PHOENIX, AZ 85004 -2203
 Phone: 602-417-9200

Receipt

No: 3067041

Transaction #: 3158100	
Date of Transaction: 06/30/2014	
CUSTOMER:	
FREEPORT MCMORAN COPPER & GOLD 333 N CENTRAL AVE PHOENIX, AZ 85004-2121 US	

LINE #	QTY	DESCRIPTION	REMARKS	UNIT PRICE	TOTAL
1	1.00	LOCATABLE MINERALS / MINING CLAIMS- NOT NEW-UNADJUD, ONE AUTH NO. ONLY / MINING CLAIM MONEY RECEIVED CASES: AMC28250/\$1850.00	TRF (185)	- n/a -	1850.00
TOTAL:					\$1,850.00

PAYMENT INFORMATION			
1	AMOUNT:	1850.00	POSTMARKED: N/A
	TYPE:	CHECK	RECEIVED: 06/30/2014
	CHECK NO:	0000070558	
	NAME:	FREEPORT MCMORAN COPPER & GOLD 333 N CENTRAL AVE PHOENIX AZ 85004-2121 US	

REMARKS

This receipt was generated by the automated BLM Collections and Billing System and is a paper representation of a portion of the official electronic record contained therein.



**FREEPORT-McMoRAN
COPPER & GOLD INC.**

One North Central Avenue, Phoenix, AZ 85004 ♦ (602) 366-7895 ♦ Fax (602) 366-8117

Amc 28250
Amc 78672
Amc 351177
Amc 304200
Amc 354306

4/20/2010

CERTIFIED MAIL - RETURN RECEIPT REQUESTED

Bureau of Land Management
U.S. Department of the Interior
Arizona State Office
One North Central Avenue
Phoenix, Arizona 85004
Attn: Mining Claims Section

NOTICE OF TRANSFER OF INTEREST – MINING CLAIMS

TO WHOM IT MAY CONCERN:

Pursuant to 43 C.F.R. § 3833.3, notice is hereby given that an interest in the mining claims and/or mill sites described on Exhibit A attached hereto was transferred by name change on April 15, 2008, from Phelps Dodge Corporation to:

Freeport-McMoRan Corporation
c/o Land & Water Department
One North Central Avenue
Phoenix, AZ 85004

The mining claims and/or mill sites subject to this transfer are described on Exhibit A, attached hereto and by this reference incorporated herein.

Enclosed is our check payable to the Department of the Interior-Bureau of Land Management in payment of the service charge of \$10 per claim or site, for a total of \$1,820.00.

Also enclosed is a copy of the Amended Articles of Incorporation which has been filed with the State of Delaware on April 15, 2008.

Freeport-McMoRan Corporation

By Donald A. Stancak
Its Property Manager

PHOENIX, ARIZONA
200 APR 20 A 11:17
RECEIVED

EXHIBIT "A"

Morenci Unpatented Mining Claims

The following described unpatented mining claims situated in Greenlee County, Arizona, the names of which, the books and pages of the recording of the location notices of which (which notices are of record in the Office of the Greenlee County Recorder) and the Bureau of Land Management (BLM) serial numbers of which, are set forth opposite the names of the respective claims, as follows:

ID	Claim Name	BLM Serial #	Sec/Twp/Range	Recording Type	Doc. No.	Number Type	Page No.
1	Mud Springs No. 165-A	AMC 028250	SEC31-T01N-R28E	Docket	94	Page	425
2	Mud Springs No. 166-A	AMC 028251	SEC31-T01N-R28E	Docket	94	Page	427
3	Mud Springs No. 167-A	AMC 028252	SEC31-T01N-R28E	Docket	94	Page	429
4	Mud Springs No. 168-A	AMC 028253	SEC31-T01N-R28E	Docket	94	Page	431
5	Mud Springs No. 169-A	AMC 028254	SEC31-T01N-R28E	Docket	94	Page	433
6	Mud Springs No. 170-A	AMC 028255	SEC31-T01N-R28E	Docket	94	Page	435
7	Mud Springs No. 171-A	AMC 028256	SEC32-T01N-R28E	Docket	94	Page	437
8	Mud Springs No. 172-A	AMC 028257	SEC32-T01N-R28E	Docket	94	Page	439
9	Mud Springs No. 173-A	AMC 028258	SEC32-T01N-R28E	Docket	94	Page	441
10	Mud Springs No. 174-A	AMC 028259	SEC32-T01N-R28E	Docket	94	Page	443
11	Mud Springs No. 175-A	AMC 028260	SEC31-T01N-R28E	Docket	94	Page	445
12	Mud Springs No. 176-A	AMC 028261	SEC31-T01N-R28E	Docket	94	Page	447
13	Mud Springs No. 177-A	AMC 028262	SEC31-T01N-R28E	Docket	94	Page	449
14	Mud Springs No. 178-A	AMC 028263	SEC31-T01N-R28E	Docket	94	Page	451
15	Mud Springs No. 179-A	AMC 028264	SEC31-T01N-R28E	Docket	94	Page	453
16	Mud Springs No. 180-A	AMC 028265	SEC31-T01N-R28E	Docket	94	Page	455
17	Mud Springs No. 181-A	AMC 028266	SEC32-T01N-R28E	Docket	94	Page	457
18	Mud Springs No. 182-A	AMC 028267	SEC32-T01N-R28E	Docket	94	Page	459
19	Mud Springs No. 183-A	AMC 028268	SEC32-T01N-R28E	Docket	94	Page	461
20	Mud Springs No. 184-A	AMC 028269	SEC32-T01N-R28E	Docket	94	Page	463
21	Mud Springs No. 12	AMC 078739	SEC31-T01N-R28E	Docket	92	Page	603
22	Mud Springs No. 13	AMC 078740	SEC31-T01N-R28E	Docket	54	Page	488
23	Mud Springs No. 14	AMC 078741	SEC31-T01N-R28E	Docket	54	Page	489
24	Mud Springs No. 15	AMC 078742	SEC31-T01N-R28E	Docket	54	Page	490
25	Mud Springs No. 16	AMC 078743	SEC31-T01N-R28E	Docket	54	Page	491
26	Mud Springs No. 17	AMC 078744	SEC31-T01N-R28E	Docket	54	Page	492
27	Mud Springs No. 18	AMC 078745	SEC31-T01N-R28E	Docket	76	Page	815
28	Mud Springs No. 19	AMC 078746	SEC31-T01N-R28E	Docket	54	Page	494
29	Mud Springs No. 20	AMC 078747	SEC05-T01S-R28E	Docket	54	Page	495
30	Mud Springs No. 21	AMC 078748	SEC05-T01S-R28E	Docket	54	Page	496
31	Mud Springs No. 22	AMC 078749	SEC05-T01S-R28E	Docket	54	Page	497
32	Mud Springs No. 23	AMC 078750	SEC05-T01S-R28E	Docket	109	Page	551
33	Mud Springs No. 24	AMC 078751	SEC05-T01S-R28E	Docket	54	Page	499
34	Mud Springs No. 25	AMC 078752	SEC04-T01S-R28E	Docket	54	Page	500
35	Mud Springs No. 26	AMC 078753	SEC04-T01S-R28E	Docket	54	Page	501
36	Mud Springs No. 27	AMC 078754	SEC05-T01S-R28E	Docket	54	Page	502
37	Mud Springs No. 28	AMC 078755	SEC05-T01S-R28E	Docket	54	Page	503

RECEIVED
 MAR 21 11 54 AM '07
 GREENLEE COUNTY RECORDER
 TUCSON, ARIZONA

38	Mud Springs No. 29	AMC 078756	SEC05-T01S-R28E	Docket	109	Page	550
39	Mud Springs No. 30	AMC 078757	SEC05-T01S-R28E	Docket	109	Page	549
40	Mud Springs No. 31	AMC 078758	SEC05-T01S-R28E	Docket	54	Page	506
41	Mud Springs No. 32	AMC 078759	SEC05-T01S-R28E	Docket	54	Page	507
42	Mud Springs No. 33	AMC 078760	SEC04-T01S-R28E	Docket	54	Page	508
43	Mud Springs No. 34	AMC 078761	SEC04-T01S-R28E	Docket	54	Page	509
44	Mud Springs No. 35	AMC 078762	SEC04-T01S-R28E	Docket	54	Page	510
45	Mud Springs No. 36	AMC 078763	SEC04-T01S-R28E	Docket	54	Page	511
46	Mud Springs No. 37	AMC 078764	SEC05-T01S-R28E	Docket	54	Page	512
47	Mud Springs No. 38	AMC 078765	SEC05-T01S-R28E	Docket	54	Page	513
48	Mud Springs No. 39	AMC 078766	SEC05-T01S-R28E	Docket	54	Page	514
49	Mud Springs No. 40	AMC 078767	SEC05-T01S-R28E	Docket	54	Page	515
50	Mud Springs No. 41	AMC 078768	SEC05-T01S-R28E	Docket	54	Page	516
51	Mud Springs No. 42	AMC 078769	SEC05-T01S-R28E	Docket	54	Page	517
52	Mud Springs No. 43	AMC 078770	SEC04-T01S-R28E	Docket	54	Page	518
53	Mud Springs No. 44	AMC 078771	SEC04-T01S-R28E	Docket	54	Page	519
54	Mud Springs No. 45	AMC 078772	SEC04-T01S-R28E	Docket	54	Page	520
55	Mud Springs No. 46	AMC 078773	SEC04-T01S-R28E	Docket	54	Page	521
56	Mud Springs No. 47	AMC 078774	SEC05-T01S-R28E	Docket	54	Page	522
57	Mud Springs No. 48	AMC 078775	SEC05-T01S-R28E	Docket	54	Page	523
58	Mud Springs No. 49	AMC 078776	SEC05-T01S-R28E	Docket	54	Page	524
59	Mud Springs No. 50	AMC 078777	SEC05-T01S-R28E	Docket	54	Page	525
60	Mud Springs No. 51	AMC 078778	SEC04-T01S-R28E	Docket	54	Page	526
61	Mud Springs No. 52	AMC 078779	SEC04-T01S-R28E	Docket	54	Page	527
62	Mud Springs No. 53	AMC 078780	SEC04-T01S-R28E	Docket	54	Page	528
63	Mud Springs No. 54	AMC 078781	SEC04-T01S-R28E	Docket	54	Page	529
64	Mud Springs No. 55	AMC 078782	SEC08-T01S-R28E	Docket	54	Page	530
65	Mud Springs No. 56	AMC 078783	SEC08-T01S-R28E	Docket	54	Page	531
66	Mud Springs No. 57	AMC 078784	SEC08-T01S-R28E	Docket	54	Page	532
67	Mud Springs No. 58	AMC 078785	SEC08-T01S-R28E	Docket	54	Page	533
68	Mud Springs No. 59	AMC 078786	SEC09-T01S-R28E	Docket	54	Page	534
69	Mud Springs No. 60	AMC 078787	SEC09-T01S-R28E	Docket	54	Page	535
70	Mud Springs No. 61	AMC 078788	SEC09-T01S-R28E	Docket	54	Page	536
71	Mud Springs No. 62	AMC 078789	SEC09-T01S-R28E	Docket	54	Page	537
72	Mud Springs No. 63	AMC 078790	SEC08-T01S-R28E	Docket	54	Page	538
73	Mud Springs No. 64	AMC 078791	SEC08-T01S-R28E	Docket	54	Page	539
74	Mud Springs No. 65	AMC 078792	SEC08-T01S-R28E	Docket	54	Page	540
75	Mud Springs No. 66	AMC 078793	SEC08-T01S-R28E	Docket	54	Page	541
76	Mud Springs No. 67	AMC 078794	SEC09-T01S-R28E	Docket	54	Page	542
77	Mud Springs No. 68	AMC 078795	SEC09-T01S-R28E	Docket	54	Page	543
78	Mud Springs No. 69	AMC 078796	SEC09-T01S-R28E	Docket	54	Page	544
79	Mud Springs No. 70	AMC 078797	SEC09-T01S-R28E	Docket	54	Page	545
80	Mud Springs No. 71	AMC 078798	SEC08-T01S-R28E	Docket	54	Page	546
81	Mud Springs No. 72	AMC 078799	SEC08-T01S-R28E	Docket	54	Page	547
82	Mud Springs No. 73	AMC 078800	SEC08-T01S-R28E	Docket	54	Page	548
83	Mud Springs No. 74	AMC 078801	SEC08-T01S-R28E	Docket	54	Page	549
84	Mud Springs No. 75	AMC 078802	SEC09-T01S-R28E	Docket	54	Page	550
85	Mud Springs No. 76	AMC 078803	SEC09-T01S-R28E	Docket	54	Page	551
86	Mud Springs No. 77	AMC 078804	SEC09-T01S-R28E	Docket	54	Page	552
87	Mud Springs No. 78	AMC 078805	SEC09-T01S-R28E	Docket	54	Page	553

RECEIVED
 11/23/2009
 11:11 AM
 CIVIL SERVICE OFFICE

88	Mud Springs No. 79	AMC 078806	SEC09-T01S-R28E	Docket	54	Page	554
89	Mud Springs No. 80	AMC 078807	SEC09-T01S-R28E	Docket	54	Page	555
90	Mud Springs No. 81	AMC 078808	SEC09-T01S-R28E	Docket	54	Page	556
91	Mud Springs No. 82	AMC 078809	SEC09-T01S-R28E	Docket	54	Page	557
92	Mud Springs No. 83	AMC 078810	SEC08-T01S-R28E	Docket	54	Page	558
93	Mud Springs No. 84	AMC 078811	SEC08-T01S-R28E	Docket	54	Page	559
94	Mud Springs No. 85	AMC 078812	SEC08-T01S-R28E	Docket	54	Page	560
95	Mud Springs No. 86	AMC 078813	SEC09-T01S-R28E	Docket	54	Page	561
96	Mud Springs No. 87	AMC 078814	SEC09-T01S-R28E	Docket	54	Page	562
97	Mud Springs No. 88	AMC 078815	SEC09-T01S-R28E	Docket	54	Page	563
98	Mud Springs No. 89	AMC 078816	SEC09-T01S-R28E	Docket	54	Page	564
99	Mud Springs No. 90	AMC 078817	SEC09-T01S-R28E	Docket	54	Page	565
100	Mud Springs No. 91	AMC 078818	SEC09-T01S-R28E	Docket	54	Page	566
101	Mud Springs No. 92	AMC 078819	SEC09-T01S-R28E	Docket	54	Page	567
102	Mud Springs No. 93	AMC 078820	SEC09-T01S-R28E	Docket	54	Page	568
103	Mud Springs No. 94	AMC 078821	SEC17-T01S-R28E	Docket	54	Page	569
104	Mud Springs No. 95	AMC 078822	SEC17-T01S-R28E	Docket	54	Page	570
105	Mud Springs No. 96	AMC 078823	SEC16-T01S-R28E	Docket	54	Page	571
106	Mud Springs No. 97	AMC 078824	SEC16-T01S-R28E	Docket	54	Page	572
107	Mud Springs No. 98	AMC 078825	SEC16-T01S-R28E	Docket	54	Page	573
108	Mud Springs No. 99	AMC 078826	SEC16-T01S-R28E	Docket	54	Page	574
109	Mud Springs No. 100	AMC 078827	SEC16-T01S-R28E	Docket	54	Page	575
110	Mud Springs No. 101	AMC 078828	SEC16-T01S-R28E	Docket	54	Page	576
111	Mud Springs No. 102	AMC 078829	SEC16-T01S-R28E	Docket	54	Page	577
112	Mud Springs No. 103	AMC 078830	SEC16-T01S-R28E	Docket	54	Page	578
113	Mud Springs No. 104	AMC 078831	SEC17-T01S-R28E	Docket	54	Page	579
114	Mud Springs No. 105	AMC 078832	SEC17-T01S-R28E	Docket	54	Page	580
115	Mud Springs No. 106	AMC 078833	SEC17-T01S-R28E	Docket	54	Page	581
116	Mud Springs No. 107	AMC 078834	SEC17-T01S-R28E	Docket	54	Page	582
117	Mud Springs No. 108	AMC 078835	SEC16-T01S-R28E	Docket	54	Page	583
118	Mud Springs No. 109	AMC 078836	SEC16-T01S-R28E	Docket	54	Page	584
119	Mud Springs No. 110	AMC 078837	SEC16-T01S-R28E	Docket	54	Page	585
120	Mud Springs No. 111	AMC 078838	SEC16-T01S-R28E	Docket	54	Page	586
121	Mud Springs No. 112	AMC 078839	SEC16-T01S-R28E	Docket	54	Page	587
122	Mud Springs No. 113	AMC 078840	SEC16-T01S-R28E	Docket	54	Page	588
123	Mud Springs No. 114	AMC 078841	SEC16-T01S-R28E	Docket	54	Page	589
124	Mud Springs No. 115	AMC 078842	SEC16-T01S-R28E	Docket	54	Page	590
125	Mud Springs No. 116	AMC 078843	SEC17-T01S-R28E	Docket	54	Page	591
126	Mud Springs No. 117	AMC 078844	SEC17-T01S-R28E	Docket	54	Page	592
127	Mud Springs No. 118	AMC 078845	SEC17-T01S-R28E	Docket	54	Page	593
128	Mud Springs No. 119	AMC 078846	SEC17-T01S-R28E	Docket	54	Page	594
129	Mud Springs No. 120	AMC 078847	SEC16-T01S-R28E	Docket	54	Page	595
130	Mud Springs No. 121	AMC 078848	SEC16-T01S-R28E	Docket	54	Page	596
131	Mud Springs No. 122	AMC 078849	SEC16-T01S-R28E	Docket	54	Page	597
132	Mud Springs No. 123	AMC 078850	SEC16-T01S-R28E	Docket	54	Page	598
133	Mud Springs No. 124	AMC 078851	SEC16-T01S-R28E	Docket	54	Page	599
134	Mud Springs No. 125	AMC 078852	SEC16-T01S-R28E	Docket	55	Page	01
135	Mud Springs No. 126	AMC 078853	SEC16-T01S-R28E	Docket	55	Page	02
136	Mud Springs No. 127	AMC 078854	SEC16-T01S-R28E	Docket	55	Page	03
137	Mud Springs No. 128	AMC 078855	SEC17-T01S-R28E	Docket	55	Page	04
138	Mud Springs No. 129	AMC 078856	SEC17-T01S-R28E	Docket	55	Page	05

RECEIVED
 11:11 AM
 10/20/07

139	Mud Springs No. 130	AMC 078857	SEC17-T01S-R28E	Docket	55	Page	06
140	Mud Springs No. 131	AMC 078858	SEC17-T01S-R28E	Docket	55	Page	07
141	Mud Springs No. 132	AMC 078859	SEC16-T01S-R28E	Docket	55	Page	08
142	Mud Springs No. 133	AMC 078860	SEC16-T01S-R28E	Docket	55	Page	09
143	Mud Springs No. 134	AMC 078861	SEC16-T01S-R28E	Docket	55	Page	10
144	Mud Springs No. 135	AMC 078862	SEC16-T01S-R28E	Docket	55	Page	11
145	Mud Springs No. 137	AMC 078864	SEC16-T01S-R28E	Docket	55	Page	13
146	Mud Springs No. 138	AMC 078865	SEC16-T01S-R28E	Docket	55	Page	14
147	Mud Springs No. 139	AMC 078866	SEC16-T01S-R28E	Docket	55	Page	15
148	Mud Springs No. 140	AMC 078867	SEC20-T01S-R28E	Docket	55	Page	16
149	Mud Springs No. 141	AMC 078868	SEC20-T01S-R28E	Docket	55	Page	17
150	Mud Springs No. 142	AMC 078869	SEC20-T01S-R28E	Docket	55	Page	18
151	Mud Springs No. 143	AMC 078870	SEC21-T01S-R28E	Docket	55	Page	19
152	Mud Springs No. 144	AMC 078871	SEC21-T01S-R28E	Docket	55	Page	20
153	Mud Springs No. 145	AMC 078872	SEC21-T01S-R28E	Docket	55	Page	21
154	Mud Springs No. 146	AMC 078873	SEC21-T01S-R28E	Docket	55	Page	22
155	Mud Springs No. 148	AMC 078875	SEC21-T01S-R28E	Docket	55	Page	24
156	Mud Springs No. 149	AMC 078876	SEC21-T01S-R28E	Docket	55	Page	25
157	Mud Springs No. 150	AMC 078877	SEC21-T01S-R28E	Docket	55	Page	26
158	Mud Springs No. 151	AMC 078878	SEC20-T01S-R28E	Docket	55	Page	27
159	Mud Springs No. 152	AMC 078879	SEC20-T01S-R28E	Docket	55	Page	28
160	Mud Springs No. 153	AMC 078880	SEC31-T01N-R28E	Docket	65	Page	627
161	Mud Springs No. 154	AMC 078881	SEC31-T01N-R28E	Docket	65	Page	628
162	Mud Springs No. 155	AMC 078882	SEC31-T01N-R28E	Docket	65	Page	629
163	Mud Springs No. 156	AMC 078883	SEC31-T01N-R28E	Docket	65	Page	630
164	Mud Springs No. 157	AMC 078884	SEC32-T01N-R28E	Docket	65	Page	631
165	Mud Springs No. 158	AMC 078885	SEC32-T01N-R28E	Docket	65	Page	632
166	Mud Springs No. 159	AMC 078886	SEC32-T01N-R28E	Docket	65	Page	633
167	Mud Springs No. 160	AMC 078887	SEC32-T01N-R28E	Docket	65	Page	634
168	Mud Springs No. 161	AMC 078888	SEC32-T01N-R28E	Docket	65	Page	635
169	Mud Springs No. 162	AMC 078889	SEC32-T01N-R28E	Docket	65	Page	636
170	Mud Springs No. 163	AMC 078890	SEC32-T01N-R28E	Docket	65	Page	637
171	Mud Springs No. 164	AMC 078891	SEC32-T01N-R28E	Docket	65	Page	638
172	Mud Springs No. 5	AMC 078896	SEC33-T01N-R28E	Docket	54	Page	485
173	Mud Springs No. 6	AMC 078897	SEC34-T01N-R28E	Docket	54	Page	486
174	Bee Canyon No. 1	AMC 078899	SEC22-T01S-R28E	Docket	76	Page	817
175	Bee Canyon No. 2	AMC 078900	SEC27-T01S-R28E	Docket	76	Page	818
176	Bee Canyon No. 3	AMC 078901	SEC28-T01S-R28E	Docket	76	Page	819
177	JM-O	AMC 351177	SEC35-T01S-R30E	Docket	234	Page	76
178	JM-B	AMC 351178	SEC12-T02S-R29E	Docket	234	Page	91
179	JM-D	AMC 351179	SEC07-T02S-R30E	Docket	234	Page	88
180	JM-H	AMC 351180	SEC08-T02S-R30E	Docket	234	Page	85
181	JM-J	AMC 351181	SEC08-T02S-R30E	Docket	234	Page	82
182	JM-M	AMC 351182	SEC34-T01S-R30E	Docket	234	Page	79

Report affidavit sent in name of Phelps Dodge Mining

ARIZONA, ARIZONA

APR 20 11 17

RECEIVED
STATE OFFICE

FILING RECEIPT

=====

ENTITY NAME: FREEPORT-MCMORAN CORPORATION

DOCUMENT TYPE: AMENDMENT (DOMESTIC BUSINESS)
NAME

COUNTY: NEWY

=====

FILED: 04/15/2008 DURATION: ***** CASH#: 080415000997 FILM #: 080415000896

FILER:

PHELPS DODGE CORPORATION
CORPORATE SECRETARY DEPT.
ONE NORTH CENTRAL AVE.
PHOENIX, AZ 85004

ADDRESS FOR PROCESS:

REGISTERED AGENT:

RECEIVED
PHOENIX, ARIZONA
2008 APR 20 A 11:18
PHOENIX, ARIZONA STATE OFFICE

=====

SERVICE COMPANY: CORPORATION SERVICE COMPANY - 45

SERVICE CODE: 45

FEEs 245.00

FILING 60.00
TAX 0.00
CERT 0.00
COPIES 10.00
HANDLING 175.00

PAYMENTS 245.00

CASH 0.00
CHECK 0.00
CHARGE 0.00
DRAWDOWN 245.00
OPAL 0.00
REFUND 0.00

=====

527608JBA

DOS-1025 (04/2007).

STATE OF NEW YORK
DEPARTMENT OF STATE

I hereby certify that the annexed copy has been compared with the original document in the custody of the Secretary of State and that the same is a true copy of said original.



WITNESS my hand and the official seal of the Department of State, at the City of Albany, on April 16, 2008.

Paul LaPointe

Paul LaPointe
Special Deputy Secretary of State

Rev. 06/07

RECEIVED
STATE DEPARTMENT
APR 20 11:18
TOLSON, ARIZONA

080415000896

CSC 45

**CERTIFICATE OF AMENDMENT OF THE
CERTIFICATE OF INCORPORATION
OF
PHELPS DODGE CORPORATION
Under Section 805 of the Business Corporation Law**

I, Douglas N. Currault II, being the Secretary of Phelps Dodge Corporation, a corporation formed under the laws of the State of New York (the "Corporation"), to effect the amendment of the Certificate of Incorporation of the Corporation, do hereby certify as follows:

1. The name of the Corporation is Phelps Dodge Corporation. The name under which the Corporation was formed was Copper Queen Consolidated Mining Company.
2. The Certificate of Incorporation of the Corporation was filed with the Department of State of the State of New York on August 10, 1885. A Restated Certificate of Incorporation was filed with such Department on May 1, 2007.
3. The Certificate of Incorporation is hereby further amended in accordance with Section 801 of the Business Corporation Law to change the Corporation's name.
4. Article FIRST of the Certificate of Incorporation of the Corporation as amended and supplemented to date, relating to the corporation name is hereby amended to read as:

"FIRST: The name of the Corporation is Freeport-McMoRan Corporation."

5. In accordance with the applicable provisions of Section 708 and Section 807 of the Business Corporation Law of the State of New York, in lieu of a meeting and vote of the board of directors, the sole director of the Corporation has given written consent to approve this Certificate of Amendment and to recommend that the sole shareholder of the Corporation adopt this amendment of the Corporation's Certificate of Incorporation.
6. In lieu of a meeting and vote of the sole shareholder, the sole shareholder of the Corporation has given written consent to adoption of this Certificate of Amendment in accordance with the applicable provisions of Section 615 and Section 803 of the Business Corporation Law of the State of New York.

RECEIVED
STATE OFFICE
2008 APR 20 A 11:18
TUCSON, ARIZONA


080415000896

APR. 15. 2008 3:49PM

poration Service Company ALB

NO. 1424 P. 4

IN WITNESS WHEREOF, I have executed this certificate, and affirm that the statements made herein are true under penalties of perjury, on this 11th day of April, 2008.


Douglas N. Curraut II
Secretary

RECEIVED
MAR 27 STATE OFFICE
2008 APR 20 A 11:18
PHOENIX, ARIZONA

**FREEPORT-McMoRAN
COPPER & GOLD INC.**

One North Central Avenue, Phoenix, AZ 85004 ♦ (602) 366-7895 ♦ Fax (602) 366-8117

4/20/2010

CERTIFIED MAIL - RETURN RECEIPT REQUESTED

Bureau of Land Management
U.S. Department of the Interior
Arizona State Office
One North Central Avenue
Phoenix, Arizona 85004
Attn: Mining Claims Section

NOTICE OF TRANSFER OF INTEREST – MINING CLAIMS

TO WHOM IT MAY CONCERN:

Pursuant to 43 C.F.R. § 3833.3, notice is hereby given that an interest in the mining claims and/or mill sites described on Exhibit A attached hereto was transferred by name change on April 15, 2008, from Phelps Dodge Morenci, Inc. (a 100% wholly owned subsidiary of Phelps Dodge Corporation) to:

Freeport-McMoRan Corporation
c/o Land & Water Department
One North Central Avenue
Phoenix, AZ 85004

The mining claims and/or mill sites subject to this transfer are described on Exhibit A, attached hereto and by this reference incorporated herein.

Enclosed is our check payable to the Department of the Interior-Bureau of Land Management in payment of the service charge of \$10 per claim or site, for a total of \$30.00.

Also enclosed is a copy of the Amended Articles of Incorporation which has been filed with the State of Delaware on April 15, 2008.

Freeport-McMoRan Corporation

By Donald A. Stoenell
Its Property Manager

RECEIVED
MAY 10 2010 10:00 AM
PHOENIX, ARIZONA
2010 APR 20 A 11:18

EXHIBIT "A"

Morenci Unpatented Mining Claims

The following described unpatented mining claims situated in Greenlee County, Arizona, the names of which, the books and pages of the recording of the location notices of which (which notices are of record in the Office of the Greenlee County Recorder) and the Bureau of Land Management (BLM) serial numbers of which, are set forth opposite the names of the respective claims, as follows:

Claim Name	BLM Serial #	Sec/Twp/Range	Recording Type	Document No.	Number Type	Page No.
<i>Phelps Dodge Corp.</i> 1 Mud Springs 136-A	AMC 078863	SEC16-T01S-R28E	Docket	170	Page	465
<i>Phelps Dodge Corp.</i> 2 Mud Springs 147-A	AMC 078874	SEC21-T01S-R28E	Docket	170	Page	467
3 Bear Canyon No. 1	AMC 304200	SEC21-T01S-R28E	Docket	170	Page	469

*owned by Phelps Dodge Morenci -
name changed to Freeport McMoran Morenci*

RECEIVED
GREENLEE COUNTY RECORDER
2000 APR 20 A 11:18
PHOENIX, ARIZONA

FILING RECEIPT

ENTITY NAME: FREEPORT-MCMORAN CORPORATION

DOCUMENT TYPE: AMENDMENT (DOMESTIC BUSINESS)
NAME

COUNTY: NEWY

FILED: 04/15/2008 DURATION: ***** CASH#: 080415000997 FILM #: 080415000896

FILER:

PHELPS DODGE CORPORATION
CORPORATE SECRETARY DEPT.
ONE NORTH CENTRAL AVE.
PHOENIX, AZ 85004

ADDRESS FOR PROCESS:

REGISTERED AGENT:



RECEIVED
NY STATE OFFICE
2010 APR 20 A 11:18
PHOENIX, ARIZONA

SERVICE COMPANY: CORPORATION SERVICE COMPANY - 45

SERVICE CODE: 45

FEEs	245.00

FILING	60.00
TAX	0.00
CERT	0.00
COPIES	10.00
HANDLING	175.00

PAYMENTS	245.00

CASH	0.00
CHECK	0.00
CHARGE	0.00
DRAWDOWN	245.00
OPAL	0.00
REFUND	0.00

527608JBA

DOS-1025 (04/2007)

STATE OF NEW YORK
DEPARTMENT OF STATE

I hereby certify that the annexed copy has been compared with the original document in the custody of the Secretary of State and that the same is a true copy of said original.



WITNESS my hand and the official seal of the Department of State, at the City of Albany, on April 16, 2008.

Paul LaPointe

Paul LaPointe
Special Deputy Secretary of State

RECEIVED
STATE OFFICE
2008 APR 20 A 11:18
TUCSON, ARIZONA

080415000896

CSC 45

**CERTIFICATE OF AMENDMENT OF THE
CERTIFICATE OF INCORPORATION
OF
PHELPS DODGE CORPORATION**
Under Section 805 of the Business Corporation Law

I, Douglas N. Curraut II, being the Secretary of Phelps Dodge Corporation, a corporation formed under the laws of the State of New York (the "Corporation"), to effect the amendment of the Certificate of Incorporation of the Corporation, do hereby certify as follows:

1. The name of the Corporation is Phelps Dodge Corporation. The name under which the Corporation was formed was Copper Queen Consolidated Mining Company.
2. The Certificate of Incorporation of the Corporation was filed with the Department of State of the State of New York on August 10, 1885. A Restated Certificate of Incorporation was filed with such Department on May 1, 2007.
3. The Certificate of Incorporation is hereby further amended in accordance with Section 801 of the Business Corporation Law to change the Corporation's name.
4. Article FIRST of the Certificate of Incorporation of the Corporation as amended and supplemented to date, relating to the corporation name is hereby amended to read as:


"FIRST: The name of the Corporation is Freeport-McMoRan Corporation."

5. In accordance with the applicable provisions of Section 708 and Section 807 of the Business Corporation Law of the State of New York, in lieu of a meeting and vote of the board of directors, the sole director of the Corporation has given written consent to approve this Certificate of Amendment and to recommend that the sole shareholder of the Corporation adopt this amendment of the Corporation's Certificate of Incorporation.
6. In lieu of a meeting and vote of the sole shareholder, the sole shareholder of the Corporation has given written consent to adoption of this Certificate of Amendment in accordance with the applicable provisions of Section 615 and Section 803 of the Business Corporation Law of the State of New York.

RECEIVED
STATE OFFICE
2008 APR 20 A 11:18
TUCSON, ARIZONA

080415000896

IN WITNESS WHEREOF, I have executed this certificate, and affirm that the statements made herein are true under penalties of perjury, on this 11th day of April, 2008.



Douglas N. Curraut II
Secretary

RECEIVED
MAY STATE OFFICE
2010 APR 20 A 11: 18
PHOENIX, ARIZONA

**FREEPORT-McMoRAN
COPPER & GOLD INC.**

One North Central Avenue, Phoenix, AZ 85004 ♦ (602) 366-7895 ♦ Fax (602) 366-8117

4/20/2010

CERTIFIED MAIL - RETURN RECEIPT REQUESTED

Bureau of Land Management
U.S. Department of the Interior
Arizona State Office
One North Central Avenue
Phoenix, Arizona 85004
Attn: Mining Claims Section

RECEIVED
REGISTERED OFFICE
APR 20 11:17
PHOENIX, ARIZONA

NOTICE OF TRANSFER OF INTEREST - MINING CLAIMS

TO WHOM IT MAY CONCERN:

Pursuant to 43 C.F.R. § 3833.3, notice is hereby given that an interest in the mining claims and/or mill sites described on Exhibit A attached hereto was transferred by name change on April 15, 2008, from Phelps Dodge Morenci, Inc. to:

Freeport-McMoRan Morenci Inc.
c/o Land & Water Department
One North Central Avenue
Phoenix, AZ 85004

The mining claims and/or mill sites subject to this transfer are described on Exhibit A, attached hereto and by this reference incorporated herein.

Enclosed is our check payable to the Department of the Interior-Bureau of Land Management in payment of the service charge of \$10 per claim or site, for a total of \$1,270.00.

Also enclosed is a copy of the Amended Articles of Incorporation which has been filed with the State of Delaware on April 15, 2008.

Freeport-McMoRan Corporation

By Donald A. Stillwell
Its Property Manager

ENTERED INTO COMPUTER

6/2/10 AT

EXHIBIT "A"

Morenci Unpatented Mining Claims

The following described unpatented mining claims situated in Greenlee County, Arizona, the names of which, the books and pages of the recording of the location notices of which (which notices are of record in the Office of the Greenlee County Recorder) and the Bureau of Land Management (BLM) serial numbers of which, are set forth opposite the names of the respective claims, as follows:

Claim Name	BLM Serial #	Sec/Twp/Range	Recording Type	Document No.	Number Type	Page No.
1 NE 1	AMC 354306	SEC25-T03S-R29E	Docket	251	Page	1
2 NE 2	AMC 354307	SEC25-T03S-R29E	Docket	251	Page	4
3 NE 3	AMC 354308	SEC25-T03S-R29E	Docket	251	Page	7
4 NE 4	AMC 354309	SEC25-T03S-R29E	Docket	251	Page	10
5 NE 5	AMC 354310	SEC25-T03S-R29E	Docket	251	Page	13
6 NE 6	AMC 354311	SEC25-T03S-R29E	Docket	251	Page	16
7 NE 7	AMC 354312	SEC25-T03S-R29E	Docket	251	Page	19
8 NE 8	AMC 354313	SEC25-T03S-R29E	Docket	251	Page	22
9 NE 9	AMC 354314	SEC25-T03S-R29E	Docket	251	Page	25
10 NE 10	AMC 354315	SEC25-T03S-R29E	Docket	251	Page	28
11 NE 11	AMC 354316	SEC36-T03S-R29E	Docket	251	Page	31
12 NE 12	AMC 354317	SEC36-T03S-R29E	Docket	251	Page	34
13 NE 13	AMC 354318	SEC36-T03S-R29E	Docket	251	Page	37
14 NE 14	AMC 354319	SEC36-T03S-R29E	Docket	251	Page	40
15 NE 15	AMC 354320	SEC25-T03S-R29E	Docket	251	Page	43
16 NE 16	AMC 354321	SEC25-T03S-R29E	Docket	251	Page	46
17 NE 17	AMC 354322	SEC25-T03S-R29E	Docket	251	Page	49
18 NE 18	AMC 354323	SEC25-T03S-R29E	Docket	251	Page	52
19 NE 19	AMC 354324	SEC25-T03S-R29E	Docket	251	Page	55
20 NE 20	AMC 354325	SEC25-T03S-R29E	Docket	251	Page	58
21 NE 21	AMC 354326	SEC25-T03S-R29E	Docket	251	Page	61
22 NE 22	AMC 354327	SEC25-T03S-R29E	Docket	251	Page	64
23 NE 23	AMC 354328	SEC25-T03S-R29E	Docket	251	Page	67
24 NE 24	AMC 354329	SEC25-T03S-R29E	Docket	251	Page	70
25 NE 25	AMC 354330	SEC36-T03S-R29E	Docket	251	Page	73
26 NE 26	AMC 354331	SEC31-T03S-R30E	Docket	251	Page	76
27 NE 27	AMC 354332	SEC31-T03S-R30E	Docket	251	Page	79
28 NE 28	AMC 354333	SEC31-T03S-R30E	Docket	251	Page	82
29 NE 29	AMC 354334	SEC31-T03S-R30E	Docket	251	Page	85
30 NE 30	AMC 354335	SEC30-T03S-R30E	Docket	251	Page	88
31 NE 31	AMC 354336	SEC30-T03S-R30E	Docket	251	Page	91
32 NE 32	AMC 354337	SEC30-T03S-R30E	Docket	251	Page	94
33 NE 33	AMC 354338	SEC30-T03S-R30E	Docket	251	Page	97
34 NE 34	AMC 354339	SEC30-T03S-R30E	Docket	251	Page	100
35 NE 35	AMC 354340	SEC30-T03S-R30E	Docket	251	Page	103
36 NE 36	AMC 354341	SEC30-T03S-R30E	Docket	251	Page	106

RECEIVED
 07 JUN 03Z
 10 11 12 13 14 15 16 17 18 19 20 21 22 23 24 25 26 27 28 29 30 31 32 33 34 35 36

37	NE 37	AMC 354342	SEC30-T03S-R30E	Docket	251	Page	109
38	NE 38	AMC 354343	SEC30-T03S-R30E	Docket	251	Page	112
39	NE 39	AMC 354344	SEC30-T03S-R30E	Docket	251	Page	115
40	NE 40	AMC 354345	SEC31-T03S-R30E	Docket	251	Page	118
41	NE 41	AMC 354346	SEC31-T03S-R30E	Docket	251	Page	121
42	NE 42	AMC 354347	SEC31-T03S-R30E	Docket	251	Page	124
43	NE 43	AMC 354348	SEC31-T03S-R30E	Docket	251	Page	127
44	NE 44	AMC 354349	SEC31-T03S-R30E	Docket	251	Page	130
45	NE 45	AMC 354350	SEC31-T03S-R30E	Docket	251	Page	133
46	NE 46	AMC 354351	SEC31-T03S-R30E	Docket	251	Page	136
47	NE 47	AMC 354352	SEC31-T03S-R30E	Docket	251	Page	139
48	NE 48	AMC 354353	SEC31-T03S-R30E	Docket	251	Page	142
49	NE 49	AMC 354354	SEC31-T03S-R30E	Docket	251	Page	145
50	NCV 1	AMC 354355	SEC01-T04S-R28E	Docket	251	Page	148
51	NCV 2	AMC 354356	SEC01-T04S-R28E	Docket	251	Page	151
52	NCV 3	AMC 354357	SEC01-T04S-R28E	Docket	251	Page	154
53	NCV 4	AMC 354358	SEC01-T04S-R28E	Docket	251	Page	157
54	NCV 5	AMC 354359	SEC01-T04S-R28E	Docket	251	Page	160
55	NCV 6	AMC 354360	SEC06-T04S-R29E	Docket	251	Page	163
56	NCV 7	AMC 354361	SEC06-T04S-R29E	Docket	251	Page	166
57	NCV 8	AMC 354362	SEC06-T04S-R29E	Docket	251	Page	169
58	NCV 9	AMC 354363	SEC06-T04S-R29E	Docket	251	Page	172
59	NCV 10	AMC 354364	SEC06-T04S-R29E	Docket	251	Page	175
60	NCV 11	AMC 354365	SEC06-T04S-R29E	Docket	251	Page	178
61	NCV 12	AMC 354366	SEC06-T04S-R29E	Docket	251	Page	181
62	SUN 1	AMC 354367	SEC29-T03S-R29E	Docket	251	Page	184
63	SUN 2	AMC 354368	SEC29-T03S-R29E	Docket	251	Page	187
64	SUN 3	AMC 354369	SEC29-T03S-R29E	Docket	251	Page	190
65	SUN 4	AMC 354370	SEC29-T03S-R29E	Docket	251	Page	193
66	SUN 5	AMC 354371	SEC29-T03S-R29E	Docket	251	Page	196
67	SUN 6	AMC 354372	SEC29-T03S-R29E	Docket	251	Page	199
68	SUN 7	AMC 354373	SEC29-T03S-R29E	Docket	251	Page	202
69	SUN 8	AMC 354374	SEC29-T03S-R29E	Docket	251	Page	205
70	SUN 9	AMC 354375	SEC29-T03S-R29E	Docket	251	Page	208
71	SUN 10	AMC 354376	SEC29-T03S-R29E	Docket	251	Page	211
72	SUN 11	AMC 354377	SEC30-T03S-R29E	Docket	251	Page	214
73	SUN 12	AMC 354378	SEC29-T03S-R29E	Docket	251	Page	217
74	SUN 13	AMC 354379	SEC29-T03S-R29E	Docket	251	Page	220
75	SUN 14	AMC 354380	SEC29-T03S-R29E	Docket	251	Page	223
76	SUN 15	AMC 354381	SEC29-T03S-R29E	Docket	251	Page	226
77	SUN 16	AMC 354382	SEC29-T03S-R29E	Docket	251	Page	229
78	SUN 17	AMC 354383	SEC29-T03S-R29E	Docket	251	Page	232
79	SUN 18	AMC 354384	SEC29-T03S-R29E	Docket	251	Page	235
80	SUN 19	AMC 354385	SEC29-T03S-R29E	Docket	251	Page	238
81	SUN 20	AMC 354386	SEC29-T03S-R29E	Docket	251	Page	241
82	SUN 21	AMC 354387	SEC29-T03S-R29E	Docket	251	Page	244
83	SUN 22	AMC 354388	SEC29-T03S-R29E	Docket	251	Page	247
84	SUN 23	AMC 354389	SEC29-T03S-R29E	Docket	251	Page	250
85	SUN 24	AMC 354390	SEC29-T03S-R29E	Docket	251	Page	253
86	SUN 25	AMC 354391	SEC29-T03S-R29E	Docket	251	Page	256

02200000

87	SUN 26	AMC 354392	SEC29-T03S-R29E	Docket	251	Page	259
88	GG 1	AMC 354393	SEC13-T04S-R29E	Docket	251	Page	262
89	GG 2	AMC 354394	SEC24-T04S-R28E	Docket	251	Page	265
90	GG 3	AMC 354395	SEC24-T04S-R28E	Docket	251	Page	268
91	GG 4	AMC 354396	SEC24-T04S-R28E	Docket	251	Page	271
92	GG 5	AMC 354397	SEC24-T04S-R28E	Docket	251	Page	274
93	GG 6	AMC 354398	SEC24-T04S-R28E	Docket	251	Page	277
94	GG 7	AMC 354399	SEC24-T04S-R28E	Docket	251	Page	280
95	GG 8	AMC 354400	SEC18-T04S-R29E	Docket	251	Page	283
96	GG 9	AMC 354401	SEC18-T04S-R29E	Docket	251	Page	286
97	GG 10	AMC 354402	SEC19-T04S-R29E	Docket	251	Page	289
98	GG 11	AMC 354403	SEC19-T04S-R29E	Docket	251	Page	292
99	GG 12	AMC 354404	SEC19-T04S-R29E	Docket	251	Page	295
100	GG 13	AMC 354405	SEC19-T04S-R29E	Docket	251	Page	298
101	GG 14	AMC 354406	SEC19-T04S-R29E	Docket	251	Page	301
102	GG 15	AMC 354407	SEC19-T04S-R29E	Docket	251	Page	304
103	GG 16	AMC 354408	SEC19-T04S-R29E	Docket	251	Page	307
104	GG 17	AMC 354409	SEC19-T04S-R29E	Docket	251	Page	310
105	GG 18	AMC 354410	SEC19-T04S-R29E	Docket	251	Page	313
106	GG 19	AMC 354411	SEC19-T04S-R29E	Docket	251	Page	316
107	GG 20	AMC 354412	SEC19-T04S-R29E	Docket	251	Page	319
108	GG 21	AMC 354413	SEC19-T04S-R29E	Docket	251	Page	322
109	GG 22	AMC 354414	SEC19-T04S-R29E	Docket	251	Page	325
110	GG 23	AMC 354415	SEC19-T04S-R29E	Docket	251	Page	328
111	GG 24	AMC 354416	SEC19-T04S-R29E	Docket	251	Page	331
112	GG 25	AMC 354417	SEC19-T04S-R29E	Docket	251	Page	334
113	GG 26	AMC 354418	SEC19-T04S-R29E	Docket	251	Page	337
114	GG 27	AMC 354419	SEC19-T04S-R29E	Docket	251	Page	340
115	GG 28	AMC 354420	SEC19-T04S-R29E	Docket	251	Page	343
116	GG 29	AMC 354421	SEC19-T04S-R29E	Docket	251	Page	346
117	GG 30	AMC 354422	SEC19-T04S-R29E	Docket	251	Page	349
118	GG 31	AMC 354423	SEC19-T04S-R29E	Docket	251	Page	352
119	GG 32	AMC 354424	SEC19-T04S-R29E	Docket	251	Page	355
120	GG 33	AMC 354425	SEC19-T04S-R29E	Docket	251	Page	358
121	GG 34	AMC 354426	SEC19-T04S-R29E	Docket	251	Page	361
122	GG 35	AMC 354427	SEC19-T04S-R29E	Docket	251	Page	364
123	GG 36	AMC 354428	SEC19-T04S-R29E	Docket	251	Page	367
124	GG 37	AMC 354429	SEC19-T04S-R29E	Docket	251	Page	370
125	GG 38	AMC 354430	SEC19-T04S-R29E	Docket	251	Page	373
126	GG 39	AMC 354431	SEC19-T04S-R29E	Docket	251	Page	376
127	GG 40	AMC 354432	SEC19-T04S-R29E	Docket	251	Page	379

RECEIVED
 APR 20 11:11
 ARIZONA

Delaware


PAGE 1

The First State

I, HARRIET SMITH WINDSOR, SECRETARY OF STATE OF THE STATE OF DELAWARE, DO HEREBY CERTIFY THE ATTACHED IS A TRUE AND CORRECT COPY OF THE CERTIFICATE OF AMENDMENT OF "PHELPS DODGE MORENCI, INC.", CHANGING ITS NAME FROM "PHELPS DODGE MORENCI, INC." TO "FREEPORT-MCMORAN MORENCI INC.", FILED IN THIS OFFICE ON THE FIFTEENTH DAY OF APRIL, A.D. 2008, AT 10:46 O'CLOCK A.M.

A FILED COPY OF THIS CERTIFICATE HAS BEEN FORWARDED TO THE NEW CASTLE COUNTY RECORDER OF DEEDS.

RECEIVED
DELAWARE STATE OFFICE
250 APR 20 A 11:17
PHOENIX, ARIZONA



2079480 8100

080428415

You may verify this certificate online
at corp.delaware.gov/authver.shtml

Harriet Smith Windsor

Harriet Smith Windsor, Secretary of State

AUTHENTICATION: 6524208

DATE: 04-15-08

**CERTIFICATE OF AMENDMENT OF
CERTIFICATE OF INCORPORATION
OF
PHELPS DODGE MORENCI, INC.**

Phelps Dodge Morenci, Inc., a corporation organized and existing under and by virtue of the General Corporation Law of the State of Delaware (the "Corporation"), hereby certifies that:

1. Article FIRST of the Certificate of Incorporation of the Corporation is hereby amended to read in full as follows:

"FIRST: The name of the Corporation is Freeport-McMoRan Morenci Inc."

2. The amendment of the Certificate of Incorporation herein certified has been duly adopted in accordance with Sections 228 and 242 of the General Corporation Law of the State of Delaware.

IN WITNESS WHEREOF, the Corporation has caused this certificate to be signed this 11th day of April, 2008.



Douglas N. Currault II
Secretary

RECEIVED
2008 APR 20 A 11:17
PHILADELPHIA, PENNSYLVANIA

United States Department of the Interior
 Bureau of Land Management
 LANDS/RECREATION & PLANNING
 ONE N CENTRAL AVE
 PHOENIX, AZ 85004 -2203
 Phone:

Receipt

No: 2120915

Transaction #: 2189154	
Date of Transaction: 04/20/2010	
CUSTOMER:	FREEPORT MCMORAN COPPER GOLD ONE N CENTRAL #800 PHOENIX, AZ 85004 US

LINE #	QTY	DESCRIPTION	REMARKS	UNIT PRICE	TOTAL
1	1.00	LOCATABLE MINERALS / MINING CLAIMS-NOT NEW-UNADJUD, ONE AUTH NO. ONLY / MINING CLAIM MONEY RECEIVED CASES: AMC354306/\$3120.00	TRF (312)	- n/a -	3120.00
TOTAL:					\$3,120.00

PAYMENT INFORMATION					
1	AMOUNT:	3120.00	POSTMARKED:	N/A	
	TYPE:	CHECK	RECEIVED:	04/20/2010	
	CHECK NO:	0000057866			
	NAME:	FREEPORT MCMORAN COPPER GOLD ONE N CENTRAL #800 PHOENIX AZ 85004 US			

REMARKS

This receipt was generated by the automated BLM Collections and Billing System and is a paper representation of a portion of the official electronic record contained therein.



**FREEMO
COPPER & GOLD INC.**

333 North Central Avenue, Phoenix, AZ 85004 ♦ (602) 366-8152 ♦ Fax (602) 366-7305

09/07/2010

CERTIFIED MAIL - RETURN RECEIPT REQUESTED

**Bureau of Land Management
U.S. Department of the Interior
Arizona State Office
333 North Central Avenue
Phoenix, Arizona 85004
Attn: Mining Claims Section**

NOTICE OF TRANSFER OF INTEREST – MINING CLAIMS

TO WHOM IT MAY CONCERN:

Pursuant to 43 C.F.R. § 3833.3, notice is hereby given that an interest in the mining claims and/or mill sites described on Exhibit A attached hereto was transferred by name change on April 15, 2008, from Phelps Dodge Mining Company, a division of Phelps Dodge Corporation to:

**Freeport-McMoRan Corporation
c/o Land & Water Department
333 North Central Avenue
Phoenix, AZ 85004**

The mining claims and/or mill sites subject to this transfer are described on Exhibit A, attached hereto and by this reference incorporated herein.

Also enclosed is a copy of the Amended Articles of Incorporation which has been filed with the State of Delaware on April 15, 2008.

Freeport-McMoRan Corporation

By Donald A. Sweeney
Its Property Manager

RECEIVED
BLM, AZ STATE OFFICE
2009 SEP -7 P 5:42
PHOENIX, ARIZONA

ENTERED INTO COMPUTER
9/7/10 AT

EXHIBIT "A"

Morenci Unpatented Mining Claims

The following described unpatented mining claims situated in Greenlee County, Arizona, the names of which, the books and pages of the recording of the location notices of which (which notices are of record in the Office of the Greenlee County Recorder) and the Bureau of Land Management (BLM) serial numbers of which, are set forth opposite the names of the respective claims, as follows:

JM-O	AMC 351177	SEC35-T01S-R30E	Docket	234	Page	76
JM-B	AMC 351178	SEC12-T02S-R29E	Docket	234	Page	91
JM-D	AMC 351179	SEC07-T02S-R30E	Docket	234	Page	88
JM-H	AMC 351180	SEC08-T02S-R30E	Docket	234	Page	85
JM-J	AMC 351181	SEC08-T02S-R30E	Docket	234	Page	82
JM-M	AMC 351182	SEC34-T01S-R30E	Docket	234	Page	79

STATE OF ARIZONA)
)
COUNTY OF MARICOPA) ss:

AFFIDAVIT OF CORPORATE SECRETARY

I, Douglas N. Currault II, hereby certify that:

1. I am the duly elected and acting corporate Secretary of Freeport-McMoRan Corporation, a New York corporation (the "Corporation"), and that, as such, I am authorized to execute this Affidavit on behalf of the Corporation. This Affidavit has been prepared for the purpose of inducing the Bureau of Land Management to convey certain mining claims held in the name of Phelps Dodge Mining Company to the Corporation.

2. On September 21, 1988, the Board of Directors of the Corporation established an operating division known as "Phelps Dodge Mining Company." Phelps Dodge Mining Company was never a separate legal entity and it used the Corporation's federal tax ID number (13-1808503) throughout its existence.

3. On March 19, 2007, the Corporation was acquired by Freeport-McMoRan Copper & Gold Inc.

4. On April 15, 2008, Phelps Dodge Corporation changed its name to Freeport-McMoRan Corporation. Attached hereto as Exhibit A is a true and correct copy of the Certificate of Amendment of Certificate of Incorporation filed with the New York Dept. of State on April 15, 2008, which certificate effected the name change of Phelps Dodge Corporation to Freeport-McMoRan Corporation.

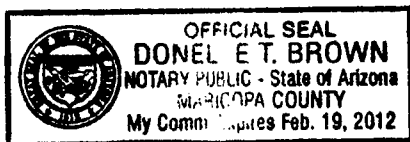
5. On April 15, 2008, immediately following the corporate name change set forth in item 4, above, Phelps Dodge Mining Company ceased to exist as a separate operating division of the Corporation. Its business continues to be carried out by the Corporation.


IN WITNESS WHEREOF, I have hereunto set my hand and affixed the official seal of the Corporation this 2nd day of September, 2010, at Phoenix, Arizona.




Douglas N. Currault II

SUBSCRIBED AND SWORN to before me this 2nd day of September, 2010, by Douglas N. Currault II.




Notary Public



**FREEPORT-MCMORAN
COPPER & GOLD INC.**

333 North Central Avenue, Phoenix, AZ 85004 ♦ (602) 366-8152 ♦ Fax (602) 366-7305

09/07/2010

CERTIFIED MAIL - RETURN RECEIPT REQUESTED

**Bureau of Land Management
U.S. Department of the Interior
Arizona State Office
One North Central Avenue
Phoenix, Arizona 85004
Attn: Mining Claims Section**

NOTICE OF TRANSFER OF INTEREST – MINING CLAIMS

TO WHOM IT MAY CONCERN:

Pursuant to 43 C.F.R. § 3833.3, notice is hereby given that an interest in the mining claims and/or mill sites described on Exhibit A attached hereto was transferred by name change on April 15, 2008, from Phelps Dodge Morenci, Inc. to:

Freeport-McMoRan Morenci Inc.
c/o Land & Water Department
333 North Central Avenue
Phoenix, AZ 85004

The mining claims and/or mill sites subject to this transfer are described on Exhibit A, attached hereto and by this reference incorporated herein.

Also enclosed is a copy of the Amended Articles of Incorporation which has been filed with the State of Delaware on April 15, 2008.

Freeport-McMoRan Corporation

By Donald A. Stearns
Its Property Manager

RECEIVED
BLM, AZ STATE OFFICE
2010 SEP - 7 P 5: 22
PHOENIX, ARIZONA

ENTERED INTO COMPUTER
9/7/10 AT

EXHIBIT "A"

Morenci Unpatented Mining Claims

The following described unpatented mining claims situated in Greenlee County, Arizona, the names of which, the books and pages of the recording of the location notices of which (which notices are of record in the Office of the Greenlee County Recorder) and the Bureau of Land Management (BLM) serial numbers of which, are set forth opposite the names of the respective claims, as follows:

Bear Canyon No. 1 AMC 304200 SEC21-T01S-R28E Docket 170 Page 469

Delaware

PAGE 1

The First State


I, HARRIET SMITH WINDSOR, SECRETARY OF STATE OF THE STATE OF DELAWARE, DO HEREBY CERTIFY THE ATTACHED IS A TRUE AND CORRECT COPY OF THE CERTIFICATE OF AMENDMENT OF "PHELPS DODGE MORENCI, INC.", CHANGING ITS NAME FROM "PHELPS DODGE MORENCI, INC." TO "FREEPORT-MCMORAN MORENCI INC.", FILED IN THIS OFFICE ON THE FIFTEENTH DAY OF APRIL, A.D. 2008, AT 10:46 O'CLOCK A.M.

A FILED COPY OF THIS CERTIFICATE HAS BEEN FORWARDED TO THE NEW CASTLE COUNTY RECORDER OF DEEDS.

2079480 8100

080428415

You may verify this certificate online
at corp.delaware.gov/authver.shtml



Harriet Smith Windsor

Harriet Smith Windsor, Secretary of State

AUTHENTICATION: 6524208

DATE: 04-15-08

**CERTIFICATE OF AMENDMENT OF
CERTIFICATE OF INCORPORATION
OF
PHELPS DODGE MORENCI, INC.**

Phelps Dodge Morenci, Inc., a corporation organized and existing under and by virtue of the General Corporation Law of the State of Delaware (the "Corporation"), hereby certifies that:

1. Article FIRST of the Certificate of Incorporation of the Corporation is hereby amended to read in full as follows:

"FIRST: The name of the Corporation is Freeport-McMoRan Morenci Inc."

2. The amendment of the Certificate of Incorporation herein certified has been duly adopted in accordance with Sections 228 and 242 of the General Corporation Law of the State of Delaware.

IN WITNESS WHEREOF, the Corporation has caused this certificate to be signed this 11th day of April, 2008.



Douglas N. Currault II
Secretary

August 23, 2010

In Reply Refer To:
3800 (9310) AT
AMC304200, AMC351177

CERTIFIED MAIL – RETURN RECEIPT REQUESTED

NOTICE

Freeport-McMoRan Copper & Gold Inc.
One North Central Avenue
Phoenix, Arizona 85004
7010 0780 0001 4667 7413

:
:
:
:

This Decision Affects Those Claims
Shown in the Block Below.

AMC304200, 351177 - 351182
Bear Canyon No. 1, JM-O, JM-B, JM-D, JM-H, JM-J, JM-M

Transfer(s) Not Processed

A conveyance document to transfer ownership of the mining claim(s) listed above was received by the Bureau of Land Management (BLM) Arizona State Office. The transfer(s) of ownership cannot be processed for the following reason:

AMC304200 was located by Phelps Dodge Morenci Inc. and remains in that ownership according to BLM records. The name change document provided is from Phelps Dodge Corp to Freeport-McMoRan Corp, however, Phelps Dodge Morenci Inc. changed its name to Freeport-McMoRan Morenci Inc. AMC351177 - AMC351182 was located and remains in the name of Phelps Dodge Mining Company. The name change documents provided are from Phelps Dodge Corporation to Freeport-McMoRan Corporation, and not from Phelps Dodge Mining Company.

If appropriate, please submit a corrected conveyance document, required documents, or additional fees, within 30 days of your receipt of this notice. If the required information is not received within the 30-day timeframe, no further action will be taken, and the BLM will retain the non-refundable processing fees submitted.

If additional information is required, please contact Amy Thrower at 505-417-9334. Please include your AMC serial number(s) on all correspondence.

Stephen K. Hansen
Acting Group Administrator
Lands and Minerals

AThrower:lm:082310

SENDER: COMPLETE THIS SECTION

- Complete Items 1, 2, and 3. Also complete Item 4 if Restricted Delivery is desired.
- Print your name and address on the reverse so that we can return the card to you.
- Attach this card to the back of the mailpiece or on the front if space permits.

1. Article Addressed to:

2010 AUG 26
RECEIVED
D.M. AZ STATE
Freeport-McMoRan Copper & Gold Inc.
One North Central Avenue
Phoenix, Arizona 85004
AZ931 AT AMC304200, AMC351177

2. Article Number:

(Transfer from service label)

7010 0780 0001 4667 7413

PS Form 3811, February 2004

Domestic Return Receipt

COMPLETE THIS SECTION ON DELIVERY

A. Signature

X *[Handwritten Signature]*

Agent

Addressee

B. Received by (Printed Name)

[Handwritten Name]

C. Date of Delivery

[Handwritten Date]

D. Is delivery address different from Item 1? Yes

If YES, enter delivery address below: No

3. Service Type

Certified Mail

Express Mail

Registered

Return Receipt for Merchandise

Insured Mail

C.O.D.

4. Restricted Delivery? (Extra Fee)

Yes

162595-02-M-1540

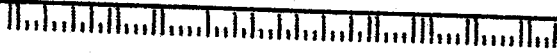
UNITED STATES POSTAL SERVICE



First-Class Mail
Postage & Fees Paid
USPS
Permit No. G-10

• Sender: Please print your name, address, and ZIP+4 in this box •

**U.S. DEPARTMENT OF THE INTERIOR
BUREAU OF LAND MANAGEMENT
ARIZONA STATE OFFICE
ONE NORTH CENTRAL AVENUE, SUITE 800
PHOENIX, AZ 85004-4427**



NOTICE!!

These documents have been scanned!

Do not place un-scanned documents beneath this notice!

Do not remove this notice from this file!

GPO Jacket No. 560-102
Print Order 61540
Rise Business Services, LLC
Job=AZ15 7/3/2019



Box Number= AZ15141



Claim Begin-End: AMC351177-AMC351182

4 Annual Filings



AZ15141-2

AMC351149-AMC351598

28250

78672

450050

351177

July 31, 2018

After recording, return to:
Freeport-McMoRan Inc.
Attn: C. Loder
333 North Central Avenue
Phoenix, AZ 85004

Bureau of Land Management
Department of the Interior
One N. Central Avenue
Phoenix, AZ 85004

448377

448595

448978

449014
2018


449385

**NOTICE OF INTENT TO HOLD MINING CLAIMS AND PAYMENT OF BLM
MAINTENANCE FEE**

Re: Payment of Annual Claim Maintenance Fee

Dear Sir or Madam:

This will serve as notice that Freeport Minerals Corporation, whose address for purposes of this filing is Land and Water Department, 333 North Central Ave., Phoenix, Arizona 85004, intends to hold the mining claims and/or mill sites described on Exhibit A attached hereto for the assessment year ending at 12 o'clock, noon, on September 1, 2019 by payment of the annual maintenance fee of \$155 per claim or site. Payment of such amount is made herewith for such assessment year for each of the claims and sites, the name, and BLM serial number with the book and page or index number of recording of the location notice in the official records of Greenlee County, Arizona, of which, is set forth on Exhibit A attached hereto and by this reference incorporated herein.



Carolyn Loder for
Freeport Minerals Corporation


State of Arizona)
) ss.
County of Maricopa)

PHOENIX, ARIZONA
2018 JUL 31 A 10:38
RECORDED

The foregoing instrument was acknowledged before me on July 31st, 2018, by Carolyn Loder, on behalf of Freeport Minerals Corporation.

(Seal)

 **STEPHANIE D. TURTON**
Notary Public - State of Arizona
MARICOPA COUNTY
My Commission Expires Nov. 18, 2019



Notary Public
My commission expires: 11-18-2019

ENTERED
AUG 01 2018
BY: RAM

EXHIBIT A

County: Greenlee

State: AZ

BLM Serial #	Claim Name	Original Recording		Amended Recording		Location
		Recording #	Page #	Recording #	Page #	
AMC 028250	Mud Springs 165-A	94	425			SEC31-T01N-R28E
AMC 028251	Mud Springs 166-A	94	427			SEC31-T01N-R28E
AMC 028252	Mud Springs 167-A	94	429			SEC31-T01N-R28E
AMC 028253	Mud Springs 168-A	94	431			SEC31-T01N-R28E
AMC 028254	Mud Springs 169-A	94	433			SEC31-T01N-R28E
AMC 028255	Mud Springs 170-A	94	435			SEC31-T01N-R28E
AMC 028256	Mud Springs 171-A	94	437			SEC32-T01N-R28E
AMC 028257	Mud Springs 172-A	94	439			SEC32-T01N-R28E
AMC 028258	Mud Springs 173-A	94	441			SEC32-T01N-R28E
AMC 028259	Mud Springs 174-A	94	443			SEC32-T01N-R28E
AMC 028260	Mud Springs 175-A	94	445			SEC31-T01N-R28E
AMC 028261	Mud Springs 176-A	94	447			SEC31-T01N-R28E
AMC 028262	Mud Springs 177-A	94	449			SEC31-T01N-R28E
AMC 028263	Mud Springs 178-A	94	451			SEC31-T01N-R28E
AMC 028264	Mud Springs 179-A	94	453			SEC31-T01N-R28E
AMC 028265	Mud Springs 180-A	94	455			SEC31-T01N-R28E
AMC 028266	Mud Springs 181-A	94	457			SEC32-T01N-R28E
AMC 028267	Mud Springs 182-A	94	459			SEC32-T01N-R28E
AMC 028268	Mud Springs 183-A	94	461			SEC32-T01N-R28E
AMC 028269	Mud Springs 184-A	94	463			SEC32-T01N-R28E
AMC 078739	Mud Springs 12	54	487	92	603	SEC31-T01N-R28E
AMC 078740	Mud Springs 13	54	488			SEC31-T01N-R28E
AMC 078741	Mud Springs 14	54	489			SEC31-T01N-R28E
AMC 078742	Mud Springs 15	54	490			SEC31-T01N-R28E
AMC 078743	Mud Springs 16	54	491			SEC31-T01N-R28E
AMC 078744	Mud Springs 17	54	492			SEC31-T01N-R28E
AMC 078745	Mud Springs 18	54	493	76	815	SEC31-T01N-R28E
AMC 078746	Mud Springs 19	54	494			SEC31-T01N-R28E
AMC 078747	Mud Springs 20	54	495			SEC05-T01S-R28E
AMC 078748	Mud Springs 21	54	496			SEC05-T01S-R28E
AMC 078749	Mud Springs 22	54	497			SEC05-T01S-R28E
AMC 078750	Mud Springs 23	54	498	109	551	SEC05-T01S-R28E
AMC 078751	Mud Springs 24	54	499			SEC05-T01S-R28E
AMC 078752	Mud Springs 25	54	500			SEC04-T01S-R28E
AMC 078753	Mud Springs 26	54	501			SEC04-T01S-R28E
AMC 078754	Mud Springs 27	54	502			SEC05-T01S-R28E
AMC 078755	Mud Springs 28	54	503			SEC05-T01S-R28E
AMC 078756	Mud Springs 29	54	504	109	550	SEC05-T01S-R28E

Date: 5/7/2018

EXHIBIT A

County: Greenlee

State: AZ

<u>BLM Serial #</u>	<u>Claim Name</u>	<u>Original Recording</u>		<u>Amended Recording</u>		<u>Location</u>
		<u>Recording #</u>	<u>Page #</u>	<u>Recording #</u>	<u>Page #</u>	
AMC 078757	Mud Springs 30	54	505	109	549	SEC05-T01S-R28E
AMC 078758	Mud Springs 31	54	506			SEC05-T01S-R28E
AMC 078759	Mud Springs 32	54	507			SEC05-T01S-R28E
AMC 078760	Mud Springs 33	54	508			SEC04-T01S-R28E
AMC 078761	Mud Springs 34	54	509			SEC04-T01S-R28E
AMC 078762	Mud Springs 35	54	510			SEC04-T01S-R28E
AMC 078763	Mud Springs 36	54	511			SEC04-T01S-R28E
AMC 078764	Mud Springs 37	54	512			SEC05-T01S-R28E
AMC 078765	Mud Springs 38	54	513			SEC05-T01S-R28E
AMC 078766	Mud Springs 39	54	514			SEC05-T01S-R28E
AMC 078767	Mud Springs 40	54	515			SEC05-T01S-R28E
AMC 078768	Mud Springs 41	54	516			SEC05-T01S-R28E
AMC 078769	Mud Springs 42	54	517			SEC05-T01S-R28E
AMC 078770	Mud Springs 43	54	518			SEC04-T01S-R28E
AMC 078771	Mud Springs 44	54	519			SEC04-T01S-R28E
AMC 078772	Mud Springs 45	54	520			SEC04-T01S-R28E
AMC 078773	Mud Springs 46	54	521			SEC04-T01S-R28E
AMC 078774	Mud Springs 47	54	522			SEC05-T01S-R28E
AMC 078775	Mud Springs 48	54	523			SEC05-T01S-R28E
AMC 078776	Mud Springs 49	54	524			SEC05-T01S-R28E
AMC 078777	Mud Springs 50	54	525			SEC05-T01S-R28E
AMC 078778	Mud Springs 51	54	526			SEC04-T01S-R28E
AMC 078779	Mud Springs 52	54	527			SEC04-T01S-R28E
AMC 078780	Mud Springs 53	54	528			SEC04-T01S-R28E
AMC 078781	Mud Springs 54	54	529			SEC04-T01S-R28E
AMC 078782	Mud Springs 55	54	530			SEC08-T01S-R28E
AMC 078783	Mud Springs 56	54	531			SEC08-T01S-R28E
AMC 078784	Mud Springs 57	54	532			SEC08-T01S-R28E
AMC 078785	Mud Springs 58	54	533			SEC08-T01S-R28E
AMC 078786	Mud Springs 59	54	534			SEC09-T01S-R28E
AMC 078787	Mud Springs 60	54	535			SEC09-T01S-R28E
AMC 078788	Mud Springs 61	54	536			SEC09-T01S-R28E
AMC 078789	Mud Springs 62	54	537			SEC09-T01S-R28E
AMC 078790	Mud Springs 63	54	538			SEC08-T01S-R28E
AMC 078791	Mud Springs 64	54	539			SEC08-T01S-R28E
AMC 078792	Mud Springs 65	54	540			SEC08-T01S-R28E
AMC 078793	Mud Springs 66	54	541			SEC08-T01S-R28E
AMC 078794	Mud Springs 67	54	542			SEC09-T01S-R28E

Date: 5/7/2018

Page 2

EXHIBIT A

County: Greenlee

State: AZ

<u>BLM Serial #</u>	<u>Claim Name</u>	<u>Original Recording</u>		<u>Amended Recording</u>		<u>Location</u>
		<u>Recording #</u>	<u>Page #</u>	<u>Recording #</u>	<u>Page #</u>	
AMC 078795	Mud Springs 68	54	543			SEC09-T01S-R28E
AMC 078796	Mud Springs 69	54	544			SEC09-T01S-R28E
AMC 078797	Mud Springs 70	54	545			SEC09-T01S-R28E
AMC 078798	Mud Springs 71	54	546			SEC08-T01S-R28E
AMC 078799	Mud Springs 72	54	547			SEC08-T01S-R28E
AMC 078800	Mud Springs 73	54	548			SEC08-T01S-R28E
AMC 078801	Mud Springs 74	54	549			SEC08-T01S-R28E
AMC 078802	Mud Springs 75	54	550			SEC09-T01S-R28E
AMC 078803	Mud Springs 76	54	551			SEC09-T01S-R28E
AMC 078804	Mud Springs 77	54	552			SEC09-T01S-R28E
AMC 078805	Mud Springs 78	54	553			SEC09-T01S-R28E
AMC 078806	Mud Springs 79	54	554			SEC09-T01S-R28E
AMC 078807	Mud Springs 80	54	555			SEC09-T01S-R28E
AMC 078808	Mud Springs 81	54	556			SEC09-T01S-R28E
AMC 078809	Mud Springs 82	54	557			SEC09-T01S-R28E
AMC 078810	Mud Springs 83	54	558			SEC08-T01S-R28E
AMC 078811	Mud Springs 84	54	559			SEC08-T01S-R28E
AMC 078812	Mud Springs 85	54	560			SEC08-T01S-R28E
AMC 078813	Mud Springs 86	54	561			SEC09-T01S-R28E
AMC 078814	Mud Springs 87	54	562			SEC09-T01S-R28E
AMC 078815	Mud Springs 88	54	563			SEC09-T01S-R28E
AMC 078816	Mud Springs 89	54	564			SEC09-T01S-R28E
AMC 078817	Mud Springs 90	54	565			SEC09-T01S-R28E
AMC 078818	Mud Springs 91	54	566			SEC09-T01S-R28E
AMC 078819	Mud Springs 92	54	567			SEC09-T01S-R28E
AMC 078820	Mud Springs 93	54	568			SEC09-T01S-R28E
AMC 078821	Mud Springs 94	54	569			SEC17-T01S-R28E
AMC 078822	Mud Springs 95	54	570			SEC17-T01S-R28E
AMC 078823	Mud Springs 96	54	571			SEC16-T01S-R28E
AMC 078824	Mud Springs 97	54	572			SEC16-T01S-R28E
AMC 078825	Mud Springs 98	54	573			SEC16-T01S-R28E
AMC 078826	Mud Springs 99	54	574			SEC16-T01S-R28E
AMC 078827	Mud Springs 100	54	575			SEC16-T01S-R28E
AMC 078828	Mud Springs 101	54	576			SEC16-T01S-R28E
AMC 078829	Mud Springs 102	54	577			SEC16-T01S-R28E
AMC 078830	Mud Springs 103	54	578			SEC16-T01S-R28E
AMC 078831	Mud Springs 104	54	579			SEC17-T01S-R28E
AMC 078832	Mud Springs 105	54	580			SEC17-T01S-R28E

Date: 5/7/2018

Page 3

EXHIBIT A

County: Greenlee

State: AZ

<u>BLM Serial #</u>	<u>Claim Name</u>	<u>Original Recording</u>		<u>Amended Recording</u>		<u>Location</u>
		<u>Recording #</u>	<u>Page #</u>	<u>Recording #</u>	<u>Page #</u>	
AMC 078833	Mud Springs 106	54	581			SEC17-T01S-R28E
AMC 078834	Mud Springs 107	54	582			SEC17-T01S-R28E
AMC 078835	Mud Springs 108	54	583			SEC16-T01S-R28E
AMC 078836	Mud Springs 109	54	584			SEC16-T01S-R28E
AMC 078837	Mud Springs 110	54	585			SEC16-T01S-R28E
AMC 078838	Mud Springs 111	54	586			SEC16-T01S-R28E
AMC 078839	Mud Springs 112	54	587			SEC16-T01S-R28E
AMC 078840	Mud Springs 113	54	588			SEC16-T01S-R28E
AMC 078841	Mud Springs 114	54	589			SEC16-T01S-R28E
AMC 078842	Mud Springs 115	54	590			SEC16-T01S-R28E
AMC 078843	Mud Springs 116	54	591			SEC17-T01S-R28E
AMC 078844	Mud Springs 117	54	592			SEC17-T01S-R28E
AMC 078845	Mud Springs 118	54	593			SEC17-T01S-R28E
AMC 078846	Mud Springs 119	54	594			SEC17-T01S-R28E
AMC 078847	Mud Springs 120	54	595			SEC16-T01S-R28E
AMC 078848	Mud Springs 121	54	596			SEC16-T01S-R28E
AMC 078849	Mud Springs 122	54	597			SEC16-T01S-R28E
AMC 078850	Mud Springs 123	54	598			SEC16-T01S-R28E
AMC 078851	Mud Springs 124	54	599			SEC16-T01S-R28E
AMC 078852	Mud Springs 125	55	01			SEC16-T01S-R28E
AMC 078853	Mud Springs 126	55	02			SEC16-T01S-R28E
AMC 078854	Mud Springs 127	55	03			SEC16-T01S-R28E
AMC 078855	Mud Springs 128	55	04			SEC17-T01S-R28E
AMC 078856	Mud Springs 129	55	05			SEC17-T01S-R28E
AMC 078857	Mud Springs 130	55	06			SEC17-T01S-R28E
AMC 078858	Mud Springs 131	55	07			SEC17-T01S-R28E
AMC 078859	Mud Springs 132	55	08			SEC16-T01S-R28E
AMC 078860	Mud Springs 133	55	09			SEC16-T01S-R28E
AMC 078861	Mud Springs 134	55	10			SEC16-T01S-R28E
AMC 078862	Mud Springs 135	55	11			SEC16-T01S-R28E
AMC 078863	Mud Springs 136-A	55	12	170	465	SEC16-T01S-R28E
AMC 078864	Mud Springs 137	55	13			SEC16-T01S-R28E
AMC 078865	Mud Springs 138	55	14			SEC16-T01S-R28E
AMC 078866	Mud Springs 139	55	15			SEC16-T01S-R28E
AMC 078867	Mud Springs 140	55	16			SEC20-T01S-R28E
AMC 078868	Mud Springs 141	55	17			SEC20-T01S-R28E
AMC 078869	Mud Springs 142	55	18			SEC20-T01S-R28E
AMC 078870	Mud Springs 143	55	19			SEC21-T01S-R28E

Date: 5/7/2018

EXHIBIT A

County: Greenlee

State: AZ

BLM Serial #	Claim Name	Original Recording		Amended Recording		Location
		Recording #	Page #	Recording #	Page #	
AMC 078871	Mud Springs 144	55	20			SEC21-T01S-R28E
AMC 078872	Mud Springs 145	55	21			SEC21-T01S-R28E
AMC 078873	Mud Springs 146	55	22			SEC21-T01S-R28E
AMC 078874	Mud Springs 147-A	55	23	170	467	SEC21-T01S-R28E
AMC 078875	Mud Springs 148	55	24			SEC21-T01S-R28E
AMC 078876	Mud Springs 149	55	25			SEC21-T01S-R28E
AMC 078877	Mud Springs 150	55	26			SEC21-T01S-R28E
AMC 078878	Mud Springs 151	55	27			SEC20-T01S-R28E
AMC 078879	Mud Springs 152	55	28			SEC20-T01S-R28E
AMC 078880	Mud Springs 153	65	627			SEC31-T01N-R28E
AMC 078881	Mud Springs 154	65	628			SEC31-T01N-R28E
AMC 078882	Mud Springs 155	65	629			SEC31-T01N-R28E
AMC 078883	Mud Springs 156	65	630			SEC31-T01N-R28E
AMC 078884	Mud Springs 157	65	631			SEC32-T01N-R28E
AMC 078885	Mud Springs 158	65	632			SEC32-T01N-R28E
AMC 078886	Mud Springs 159	65	633			SEC32-T01N-R28E
AMC 078887	Mud Springs 160	65	634			SEC32-T01N-R28E
AMC 078888	Mud Springs 161	65	635			SEC32-T01N-R28E
AMC 078889	Mud Springs 162	65	636			SEC32-T01N-R28E
AMC 078890	Mud Springs 163	65	637			SEC32-T01N-R28E
AMC 078891	Mud Springs 164	65	638			SEC32-T01N-R28E
AMC 078896	Mud Springs No. 5	54	485			SEC33-T01N-R28E
AMC 078897	Mud Springs No. 6	54	486			SEC34-T01N-R28E
AMC 078899	Bee Canyon No. 1	76	817			SEC22-T01S-R28E
AMC 078900	Bee Canyon No. 2	76	818			SEC27-T01S-R28E
AMC 078901	Bee Canyon No. 3	76	819			SEC28-T01S-R28E
AMC 351177	JM-O	234	76			SEC35-T01S-R30E
AMC 351178	JM-B	234	91			SEC12-T02S-R29E
AMC 351179	JM-D	234	88			SEC07-T02S-R30E
AMC 351180	JM-H	234	85			SEC08-T02S-R30E
AMC 351181	JM-J	234	82			SEC08-T02S-R30E
AMC 351182	JM-M	234	79			SEC34-T01S-R30E
AMC 448377	WEST GOLD GULCH-001	2017-01191				SEC24-T04S-R28E
AMC 448378	WEST GOLD GULCH-002	2017-01192				SEC24-T04S-R28E
AMC 448379	WEST GOLD GULCH-003	2017-01193				SEC24-T04S-R28E
AMC 448380	WEST GOLD GULCH-004	2017-01194				SEC24-T04S-R28E

Date: 5/7/2018

Page 5

EXHIBIT A

County: Greenlee

State: AZ

<u>BLM Serial #</u>	<u>Claim Name</u>	<u>Original Recording</u>		<u>Amended Recording</u>		<u>Location</u>
		<u>Recording #</u>	<u>Page #</u>	<u>Recording #</u>	<u>Page #</u>	
AMC 448381	WEST GOLD GULCH-005	2017-01195				SEC24-T04S-R28E
AMC 448382	WEST GOLD GULC-006	2017-01196				SEC24-T04S-R28E
AMC 448383	WEST GOLD GULCH-007	2017-01197				SEC24-T04S-R28E
AMC 448384	WEST GOLD GULCH-008	2017-01198				SEC24-T04S-R28E
AMC 448385	WEST GOLD GULCH-009	2017-01199				SEC24-T04S-R28E
AMC 448386	WEST GOLD GULCH-010	2017-01200				SEC24-T04S-R28E
AMC 448387	WEST GOLD GULCH-011	2017-01201				SEC24-T04S-R28E
AMC 448388	WEST GOLD GULCH-012	2017-01202				SEC24-T04S-R28E
AMC 448389	WEST GOLD GULCH-013	2017-01203				SEC24-T04S-R28E
AMC 448390	WEST GOLD GULCH-014	2017-01204				SEC24-T04S-R28E
AMC 448391	WEST GOLD GULCH-015	2017-01205				SEC24-T04S-R28E
AMC 448392	WEST GOLD GULCH-016	2017-01206				SEC24-T04S-R28E
AMC 448393	WEST GOLD GULCH-017	2017-01207				SEC24-T04S-R28E
AMC 448394	WEST GOLD GULCH-018	2017-01208				SEC24-T04S-R28E
AMC 448395	WEST GOLD GULCH-019	2017-01209				SEC24-T04S-R28E
AMC 448396	WEST GOLD GULCH-020	2017-01210				SEC24-T04S-R28E
AMC 448397	WEST GOLD GULCH-021	2017-01211				SEC24-T04S-R28E
AMC 448398	WEST GOLD GULCH-022	2017-01212				SEC24-T04S-R28E
AMC 448399	WEST GOLD GULCH-023	2017-01213				SEC13-T04S-R28E
AMC 448400	WEST GOLD GULCH-024	2017-01214				SEC13-T04S-R28E
AMC 448401	WEST GOLD GULCH-025	2017-01215				SEC13-T04S-R28E
AMC 448402	WEST GOLD GULCH-026	2017-01216				SEC13-T04S-R28E
AMC 448403	WEST GOLD GULCH-027	2017-01217				SEC13-T04S-R28E
AMC 448404	WEST GOLD GULCH-028	2017-01218				SEC13-T04S-R28E
AMC 448405	WEST GOLD GULCH-029	2017-01219				SEC13-T04S-R28E

Date: 5/7/2018

EXHIBIT A

County: Greenlee

State: AZ

<u>BLM Serial #</u>	<u>Claim Name</u>	<u>Original Recording</u>		<u>Amended Recording</u>		<u>Location</u>
		<u>Recording #</u>	<u>Page #</u>	<u>Recording #</u>	<u>Page #</u>	
AMC 448406	WEST GOLD GULCH-030	2017-01220				SEC13-T04S-R28E
AMC 448407	WEST GOLD GULCH-031	2017-01221				SEC13-T04S-R28E
AMC 448408	WEST GOLD GULCH-032	2017-01222				SEC13-T04S-R28E
AMC 448409	WEST GOLD GULCH-033	2017-01223				SEC13-T04S-R28E
AMC 448410	WEST GOLD GULCH-034	2017-01224				SEC13-T04S-R28E
AMC 448411	WEST GOLD GULCH-035	2017-01225				SEC13-T04S-R28E
AMC 448412	WEST GOLD GULCH-036	2017-01226				SEC13-T04S-R28E
AMC 448413	WEST GOLD GULCH-037	2017-01227				SEC13-T04S-R28E
AMC 448414	WEST GOLD GULCH-038	2017-01228				SEC13-T04S-R28E
AMC 448415	WEST GOLD GULCH-039	2017-01229				SEC13-T04S-R28E
AMC 448416	WEST GOLD GULCH-040	2017-01230				SEC13-T04S-R28E
AMC 448417	WEST GOLD GULCH-041	2017-01231				SEC13-T04S-R28E
AMC 448418	WEST GOLD GULCH-042	2017-01232				SEC13-T04S-R28E
AMC 448419	WEST GOLD GULCH-043	2017-01233				SEC13-T04S-R28E
AMC 448420	WEST GOLD GULCH-044	2017-01234				SEC13-T04S-R28E
AMC 448421	WEST GOLD GULCH-045	2017-01235				SEC13-T04S-R28E
AMC 448422	WEST GOLD GULCH-046	2017-01236				SEC14-T04S-R28E
AMC 448423	WEST GOLD GULCH-047	2017-01237				SEC14-T04S-R28E
AMC 448424	WEST GOLD GULCH-048	2017-01238				SEC14-T04S-R28E
AMC 448425	WEST GOLD GULCH-049	2017-01239				SEC14-T04S-R28E
AMC 448426	WEST GOLD GULCH-050	2017-01240				SEC14-T04S-R28E
AMC 448427	WEST GOLD GULCH-051	2017-01241				SEC14-T04S-R28E
AMC 448428	WEST GOLD GULCH-052	2017-01242				SEC14-T04S-R28E
AMC 448429	WEST GOLD GULCH-053	2017-01243				SEC14-T04S-R28E
AMC 448430	WEST GOLD GULCH-054	2017-01244				SEC14-T04S-R28E

Date: 5/7/2018

Page 7

EXHIBIT A

County: Greenlee

State: AZ

<u>BLM Serial #</u>	<u>Claim Name</u>	<u>Original Recording</u>		<u>Amended Recording</u>		<u>Location</u>
		<u>Recording #</u>	<u>Page #</u>	<u>Recording #</u>	<u>Page #</u>	
AMC 448431	WEST GOLD GULCH-055	2017-01245				SEC14-T04S-R28E
AMC 448432	WEST GOLD GULCH-056	2017-01246				SEC14-T04S-R28E
AMC 448433	WEST GOLD GULCH-057	2017-01247				SEC14-T04S-R28E
AMC 448434	WEST GOLD GULCH-058	2017-01248				SEC14-T04S-R28E
AMC 448435	WEST GOLD GULCH-059	2017-01249				SEC14-T04S-R28E
AMC 448436	WEST GOLD GULCH-060	2017-01250				SEC14-T04S-R28E
AMC 448437	WEST GOLD GULCH-061	2017-01251				SEC14-T04S-R28E
AMC 448438	WEST GOLD GULCH-062	2017-01252				SEC14-T04S-R28E
AMC 448439	WEST GOLD GULCH-063	2017-01253				SEC14-T04S-R28E
AMC 448440	WEST GOLD GULCH-064	2017-01254				SEC14-T04S-R28E
AMC 448441	WEST GOLD GULCH-065	2017-01255				SEC14-T04S-R28E
AMC 448442	WEST GOLD GULCH-066	2017-01256				SEC14-T04S-R28E
AMC 448443	WEST GOLD GULCH-067	2017-01257				SEC14-T04S-R28E
AMC 448444	WEST GOLD GULCH-068	2017-01258				SEC14-T04S-R28E
AMC 448445	WEST GOLD GULCH-069	2017-01259				SEC14-T04S-R28E
AMC 448446	WEST GOLD GULCH-070	2017-01260				SEC14-T04S-R28E
AMC 448447	WEST GOLD GULCH-071	2017-01261				SEC14-T04S-R28E
AMC 448448	WEST GOLD GULCH-072	2017-01262				SEC14-T04S-R28E
AMC 448449	WEST GOLD GULCH-073	2017-01263				SEC14-T04S-R28E
AMC 448450	WEST GOLD GULCH-074	2017-01264				SEC14-T04S-R28E
AMC 448451	WEST GOLD GULCH-075	2017-01265				SEC14-T04S-R28E
AMC 448452	WEST GOLD GULCH-076	2017-01266				SEC14-T04S-R28E
AMC 448453	WEST GOLD GULCH-077	2017-01267				SEC14-T04S-R28E
AMC 448454	WEST GOLD GULCH-078	2017-01268				SEC14-T04S-R28E
AMC 448455	WEST GOLD GULCH-079	2017-01269				SEC14-T04S-R28E

Date: 5/7/2018

PHOENIX, ARIZONA
 5/10/2018 10:00 AM

EXHIBIT A

County: Greenlee

State: AZ

<u>BLM Serial #</u>	<u>Claim Name</u>	<u>Original Recording</u>		<u>Amended Recording</u>		<u>Location</u>
		<u>Recording #</u>	<u>Page #</u>	<u>Recording #</u>	<u>Page #</u>	
AMC 448456	WEST GOLD GULCH-080	2017-01270				SEC14-T04S-R28E
AMC 448457	WEST GOLD GULCH-081	2017-01271				SEC14-T04S-R28E
AMC 448458	WEST GOLD GULCH-082	2017-01272				SEC14-T04S-R28E
AMC 448459	WEST GOLD GULCH-083	2017-01273				SEC14-T04S-R28E
AMC 448460	WEST GOLD GULCH-084	2017-01274				SEC14-T04S-R28E
AMC 448461	WEST GOLD GULCH-085	2017-01275				SEC14-T04S-R28E
AMC 448462	WEST GOLD GULCH-086	2017-01276				SEC14-T04S-R28E
AMC 448463	WEST GOLD GULCH-087	2017-01277				SEC14-T04S-R28E
AMC 448464	WEST GOLD GULCH-088	2017-01278				SEC14-T04S-R28E
AMC 448465	WEST GOLD GULCH-089	2017-01279				SEC14-T04S-R28E
AMC 448466	WEST GOLD GULCH-090	2017-01280				SEC14-T04S-R28E
AMC 448467	WEST GOLD GULCH-091	2017-01281				SEC14-T04S-R28E
AMC 448468	WEST GOLD GULCH-092	2017-01282				SEC14-T04S-R28E
AMC 448595	WEST GOLD GULCH-093	2018-00027				SEC23-T04S-R28E
AMC 448596	WEST GOLD GULCH-094	2018-00028				SEC23-T04S-R28E
AMC 448597	WEST GOLD GULCH-095	2018-00029				SEC23-T04S-R28E
AMC 448598	WEST GOLD GULCH-096	2018-00030				SEC24-T04S-R28E
AMC 448599	WEST GOLD GULCH-097	2018-00031				SEC24-T04S-R28E
AMC 448600	WEST GOLD GULCH-098	2018-00032				SEC23-T04S-R28E
AMC 448601	WEST GOLD GULCH-099	2018-00033				SEC23-T04S-R28E
AMC 448602	WEST GOLD GULCH-100	2018-00034				SEC23-T04S-R28E
AMC 448603	WEST GOLD GULCH-101	2018-00035				SEC23-T04S-R28E
AMC 448604	WEST GOLD GULCH-102	2018-00036				SEC23-T04S-R28E
AMC 448605	WEST GOLD GULCH-103	2018-00037				SEC23-T04S-R28E
AMC 448606	WEST GOLD GULCH-104	2018-00038				SEC24-T04S-R28E

Date: 5/7/2018

EXHIBIT A

County: Greenlee

State: AZ

<u>BLM Serial #</u>	<u>Claim Name</u>	<u>Original Recording</u>		<u>Amended Recording</u>		<u>Location</u>
		<u>Recording #</u>	<u>Page #</u>	<u>Recording #</u>	<u>Page #</u>	
AMC 448607	WEST GOLD GULCH-105	2018-00039				SEC24-T04S-R28E
AMC 448608	WEST GOLD GULCH-106	2018-00040				SEC23-T04S-R28E
AMC 448609	WEST GOLD GULCH-107	2018-00041				SEC23-T04S-R28E
AMC 448610	WEST GOLD GULCH-108	2018-00042				SEC23-T04S-R28E
AMC 448611	WEST GOLD GULCH-109	2018-00043				SEC23-T04S-R28E
AMC 448612	WEST GOLD GULCH-110	2018-00044				SEC23-T04S-R28E
AMC 448613	WEST GOLD GULCH-111	2018-00045				SEC23-T04S-R28E
AMC 448978	Horseshoe Gulch-10	2018-00163				SEC01-T04S-R28E
AMC 448979	Horseshoe Gulch-11	2018-00164				SEC01-T04S-R28E
AMC 448980	Horseshoe Gulch-12	2018-00165				SEC01-T04S-R28E
AMC 448981	Horseshoe Gulch-13	2018-00166				SEC12-T04S-R28E
AMC 448982	Horseshoe Gulch-14	2018-00167				SEC12-T04S-R28E
AMC 448983	Horseshoe Gulch-15	2018-00168				SEC12-T04S-R28E
AMC 448984	Horseshoe Gulch-16	2018-00169				SEC12-T04S-R28E
AMC 448985	Horseshoe Gulch-17	2018-00170				SEC12-T04S-R28E
AMC 448986	Horseshoe Gulch-18	2018-00171				SEC12-T04S-R28E
AMC 448987	Horseshoe Gulch-19	2018-00172				SEC12-T04S-R28E
AMC 448988	Horseshoe Gulch-20	2018-00173				SEC12-T04S-R28E
AMC 448989	Horseshoe Gulch-21	2018-00174				SEC12-T04S-R28E
AMC 448990	Horseshoe Gulch-22	2018-00175				SEC12-T04S-R28E
AMC 448991	Horseshoe Gulch-23	2018-00176				SEC12-T04S-R28E
AMC 448992	Horseshoe Gulch-24	2018-00177				SEC12-T04S-R28E
AMC 448993	Horseshoe Gulch-25	2018-00178				SEC12-T04S-R28E
AMC 448994	Horseshoe Gulch-26	2018-00179				SEC12-T04S-R28E
AMC 448995	Horseshoe Gulch-27	2018-00180				SEC12-T04S-R28E
AMC 448996	Horseshoe Gulch-28	2018-00181				SEC12-T04S-R28E
AMC 448997	Horseshoe Gulch-29	2018-00182				SEC12-T04S-R28E
AMC 448998	Horseshoe Gulch-30	2018-00183				SEC12-T04S-R28E
AMC 448999	Horseshoe Gulch-31	2018-00184				SEC12-T04S-R28E
AMC 449000	Horseshoe Gulch-32	2018-00185				SEC12-T04S-R28E
AMC 449001	Horseshoe Gulch-33	2018-00186				SEC12-T04S-R28E
AMC 449002	Horseshoe Gulch-34	2018-00187				SEC12-T04S-R28E
AMC 449003	Horseshoe Gulch-35	2018-00188				SEC12-T04S-R28E
AMC 449004	Horseshoe Gulch-36	2018-00189				SEC12-T04S-R28E
AMC 449005	Horseshoe Gulch-37	2018-00190				SEC12-T04S-R28E

Date: 5/7/2018

EXHIBIT A

County: Greenlee

State: AZ

Original Recording

Amended Recording

<u>BLM Serial #</u>	<u>Claim Name</u>	<u>Recording #</u>	<u>Page #</u>	<u>Recording #</u>	<u>Page #</u>	<u>Location</u>
AMC 449006	Horseshoe Gulch-38	2018-00191				SEC12-T04S-R28E
AMC 449007	Horseshoe Gulch-39	2018-00192				SEC12-T04S-R28E
AMC 449008	Horseshoe Gulch-40	2018-00193				SEC12-T04S-R28E
AMC 449009	Horseshoe Gulch-41	2018-00194				SEC12-T04S-R28E
AMC 449010	Horseshoe Gulch-42	2018-00195				SEC12-T04S-R28E
AMC 449011	Horseshoe Gulch-43	2018-00196				SEC12-T04S-R28E
AMC 449012	Horseshoe Gulch-44	2018-00197				SEC12-T04S-R28E
AMC 449013	Horseshoe Gulch-45	2018-00198				SEC12-T04S-R28E
AMC 449014	South Gold Gulch-01	2018-00135				SEC25-T04S-R28E
AMC 449015	South Gold Gulch-02	2018-00136				SEC25-T04S-R28E
AMC 449016	South Gold Gulch-03	2018-00137				SEC25-T04S-R28E
AMC 449017	South Gold Gulch-04	2018-00138				SEC25-T04S-R28E
AMC 449018	South Gold Gulch-05	2018-00139				SEC25-T04S-R28E
AMC 449019	South Gold Gulch-06	2018-00140				SEC25-T04S-R28E
AMC 449020	South Gold Gulch-07	2018-00141				SEC25-T04S-R28E
AMC 449021	South Gold Gulch-08	2018-00142				SEC25-T04S-R28E
AMC 449022	South Gold Gulch-09	2018-00143				SEC25-T04S-R28E
AMC 449023	South Gold Gulch-10	2018-00144				SEC25-T04S-R28E
AMC 449024	South Gold Gulch-11	2018-00145				SEC25-T04S-R28E
AMC 449025	South Gold Gulch-12	2018-00146				SEC25-T04S-R28E
AMC 449026	South Gold Gulch-13	2018-00147				SEC25-T04S-R28E
AMC 449027	South Gold Gulch-14	2018-00148				SEC36-T04S-R28E
AMC 449028	South Gold Gulch-15	2018-00149				SEC36-T04S-R28E
AMC 449029	South Gold Gulch-16	2018-00150				SEC36-T04S-R28E
AMC 449030	South Gold Gulch-17	2018-00151				SEC36-T04S-R28E
AMC 449031	South Gold Gulch-18	2018-00152				SEC36-T04S-R28E
AMC 449032	South Gold Gulch-19	2018-00153				SEC36-T04S-R28E
AMC 449033	South Gold Gulch-24	2018-00154				SEC36-T04S-R28E
AMC 449034	South Gold Gulch-25	2018-00155				SEC36-T04S-R28E
AMC 449035	South Gold Gulch-26	2018-00156				SEC36-T04S-R28E
AMC 449036	South Gold Gulch-27	2018-00157				SEC36-T04S-R28E
AMC 449037	South Gold Gulch-28	2018-00158				SEC36-T04S-R28E
AMC 449038	South Gold Gulch-29	2018-00159				SEC36-T04S-R28E
AMC 449039	South Gold Gulch-30	2018-00160				SEC36-T04S-R28E
AMC 449040	South Gold Gulch-31	2018-00161				SEC36-T04S-R28E
AMC 449041	South Gold Gulch-32	2018-00162				SEC36-T04S-R28E
AMC 449385	HORSESHOE GULCH-01	2018-00428				SEC01-T04S-R28E

Date: 5/7/2018

Page 11

EXHIBIT A

County: Greenlee

State: AZ

<u>BLM Serial #</u>	<u>Claim Name</u>	<u>Original Recording</u>		<u>Amended Recording</u>		<u>Location</u>
		<u>Recording #</u>	<u>Page #</u>	<u>Recording #</u>	<u>Page #</u>	
AMC 449386	HORSESHOE GULCH-02	2018-00429				SEC01-T04S-R28E
AMC 449387	HORSESHOE GULCH-03	2018-00430				SEC01-T04S-R28E
AMC 449388	HORSESHOE GULCH-04	2018-00431				SEC01-T04S-R28E
AMC 449389	HORSESHOE GULCH-05	2018-00432				SEC01-T04S-R28E
AMC 449390	HORSESHOE GULCH-06	2018-00433				SEC01-T04S-R28E
AMC 449391	HORSESHOE GULCH-07	2018-00434				SEC01-T04S-R28E
AMC 449392	HORSESHOE GULCH-08	2018-00435				SEC01-T04S-R28E
AMC 449393	HORSESHOE GULCH-09	2018-00436				SEC01-T04S-R28E
AMC 449394	SOUTH GOLD GULCH-20	2018-00510				SEC25-T04S-R28E
AMC 449395	SOUTH GOLD GULCH-21	2018-00511				SEC25-T04S-R28E
AMC 449396	SOUTH GOLD GULCH-22	2018-00512				SEC25-T04S-R28E
AMC 449397	SOUTH GOLD GULCH-23	2018-00513				SEC25-T04S-R28E
AMC 449398	SOUTH GOLD GULCH-33	2018-00514				SEC25-T04S-R28E
AMC 449399	SOUTH GOLD GULCH-34	2018-00515				SEC25-T04S-R28E
AMC 449400	SOUTH GOLD GULCH-35	2018-00516				SEC25-T04S-R28E
AMC 449401	SOUTH GOLD GULCH-36	2018-00517				SEC25-T04S-R28E
AMC 449402	SOUTH GOLD GULCH-37	2018-00518				SEC25-T04S-R28E
AMC 449403	POOR FARM-004	2018-00437				SEC03-T04S-R28E
AMC 449404	POOR FARM-005	2018-00438				SEC03-T04S-R28E
AMC 449405	POOR FARM-006	2018-00439				SEC03-T04S-R28E
AMC 449406	POOR FARM-007	2018-00440				SEC03-T04S-R28E
AMC 449407	POOR FARM-008	2018-00441				SEC03-T04S-R28E
AMC 449408	POOR FARM-009	2018-00442				SEC03-T04S-R28E
AMC 449409	POOR FARM-010	2018-00443				SEC03-T04S-R28E
AMC 449410	POOR FARM-011	2018-00444				SEC03-T04S-R28E
AMC 449411	POOR FARM-012	2018-00445				SEC03-T04S-R28E
AMC 449412	POOR FARM-013	2018-00446				SEC03-T04S-R28E
AMC 449413	POOR FARM-014	2018-00447				SEC03-T04S-R28E
AMC 449414	POOR FARM-015	2018-00448				SEC03-T04S-R28E

Date: 5/7/2018

Page 12

EXHIBIT A

County: Greenlee

State: AZ

<u>BLM Serial #</u>	<u>Claim Name</u>	<u>Original Recording</u>		<u>Amended Recording</u>		<u>Location</u>
		<u>Recording #</u>	<u>Page #</u>	<u>Recording #</u>	<u>Page #</u>	
AMC 449415	POOR FARM-016	2018-00449				SEC03-T04S-R28E
AMC 449416	POOR FARM-017	2018-00450				SEC03-T04S-R28E
AMC 449417	POOR FARM-018	2018-00451				SEC03-T04S-R28E
AMC 449418	POOR FARM-057	2018-00452				SEC03-T04S-R28E
AMC 449419	POOR FARM-058	2018-00453				SEC03-T04S-R28E
AMC 449420	POOR FARM-059	2018-00454				SEC03-T04S-R28E
AMC 449421	POOR FARM-060	2018-00455				SEC03-T04S-R28E
AMC 449422	POOR FARM-061	2018-00456				SEC03-T04S-R28E
AMC 449423	POOR FARM-062	2018-00457				SEC03-T04S-R28E
AMC 449424	POOR FARM-063	2018-00458				SEC03-T04S-R28E
AMC 449425	POOR FARM-064	2018-00459				SEC03-T04S-R28E
AMC 449426	POOR FARM-065	2018-00460				SEC03-T04S-R28E
AMC 449427	POOR FARM-076	2018-00461				SEC03-T04S-R28E
AMC 449428	POOR FARM-019	2018-00462				SEC03-T04S-R28E
AMC 449429	POOR FARM-020	2018-00463				SEC03-T04S-R28E
AMC 449430	POOR FARM-021	2018-00464				SEC03-T04S-R28E
AMC 449431	POOR FARM-022	2018-00465				SEC03-T04S-R28E
AMC 449432	POOR FARM-023	2018-00466				SEC03-T04S-R28E
AMC 449433	POOR FARM-024	2018-00467				SEC03-T04S-R28E
AMC 449434	POOR FARM-025	2018-00468				SEC03-T04S-R28E
AMC 449435	POOR FARM-026	2018-00469				SEC04-T04S-R28E
AMC 449436	POOR FARM-027	2018-00470				SEC04-T04S-R28E
AMC 449437	POOR FARM-028	2018-00471				SEC04-T04S-R28E
AMC 449438	POOR FARM-029	2018-00472				SEC04-T04S-R28E
AMC 449439	POOR FARM-030	2018-00473				SEC04-T04S-R28E
AMC 449440	POOR FARM-031	2018-00474				SEC04-T04S-R28E
AMC 449441	POOR FARM-032	2018-00475				SEC04-T04S-R28E
AMC 449442	POOR FARM-033	2018-00476				SEC04-T04S-R28E
AMC 449443	POOR FARM-034	2018-00477				SEC04-T04S-R28E
AMC 449444	POOR FARM-035	2018-00478				SEC04-T04S-R28E
AMC 449445	POOR FARM-036	2018-00479				SEC04-T04S-R28E
AMC 449446	POOR FARM-037	2018-00480				SEC04-T04S-R28E
AMC 449447	POOR FARM-038	2018-00481				SEC04-T04S-R28E
AMC 449448	POOR FARM-039	2018-00482				SEC04-T04S-R28E
AMC 449449	POOR FARM-040	2018-00483				SEC04-T04S-R28E
AMC 449450	POOR FARM-041	2018-00484				SEC04-T04S-R28E
AMC 449451	POOR FARM-042	2018-00485				SEC04-T04S-R28E
AMC 449452	POOR FARM-043	2018-00486				SEC04-T04S-R28E

Date: 5/7/2018

EXHIBIT A

County: Greenlee

State: AZ

<u>BLM Serial #</u>	<u>Claim Name</u>	<u>Original Recording</u>		<u>Amended Recording</u>		<u>Location</u>
		<u>Recording #</u>	<u>Page #</u>	<u>Recording #</u>	<u>Page #</u>	
AMC 449453	POOR FARM-044	2018-00487				SEC04-T04S-R28E
AMC 449454	POOR FARM-045	2018-00488				SEC04-T04S-R28E
AMC 449455	POOR FARM-046	2018-00489				SEC05-T04S-R28E
AMC 449456	POOR FARM-047	2018-00490				SEC05-T04S-R28E
AMC 449457	POOR FARM-048	2018-00491				SEC05-T04S-R28E
AMC 449458	POOR FARM-049	2018-00492				SEC05-T04S-R28E
AMC 449459	POOR FARM-050	2018-00493				SEC05-T04S-R28E
AMC 449460	POOR FARM-051	2018-00494				SEC05-T04S-R28E
AMC 449461	POOR FARM-052	2018-00495				SEC05-T04S-R28E
AMC 449462	POOR FARM-053	2018-00496				SEC05-T04S-R28E
AMC 449463	POOR FARM-054	2018-00497				SEC05-T04S-R28E
AMC 449464	POOR FARM-055	2018-00498				SEC05-T04S-R28E
AMC 449465	POOR FARM-056	2018-00499				SEC05-T04S-R28E
AMC 449466	POOR FARM-066	2018-00500				SEC05-T04S-R28E
AMC 449467	POOR FARM-067	2018-00501				SEC05-T04S-R28E
AMC 449468	POOR FARM-068	2018-00502				SEC05-T04S-R28E
AMC 449469	POOR FARM-069	2018-00503				SEC05-T04S-R28E
AMC 449470	POOR FARM-070	2018-00504				SEC05-T04S-R28E
AMC 449471	POOR FARM-071	2018-00505				SEC05-T04S-R28E
AMC 449472	POOR FARM-072	2018-00506				SEC05-T04S-R28E
AMC 449473	POOR FARM-073	2018-00507				SEC05-T04S-R28E
AMC 449474	POOR FARM-074	2018-00508				SEC05-T04S-R28E
AMC 449475	POOR FARM-075	2018-00509				SEC05-T04S-R28E
AMC 450050	Acorn 1A	2018-00125				SEC19-T04S-R29E
AMC 450051	Acorn 2A	2018-00126				SEC19-T04S-R29E
No. Of Claims	452					

PHOENIX, ARIZONA
 500 1ST AVENUE
 PHOENIX, ARIZONA


United States Department of the Interior
Bureau of Land Management
 DIV OF LANDS, MINRLS & ENERGY
 ONE N CENTRAL AVE
 PHOENIX, AZ 85004 -4427
 Phone: 602-417-9200

Receipt

No: 4223353

Transaction #: 4338579	
Date of Transaction: 07/31/2018	
CUSTOMER:	
FREEPORT-MCMORAN COPPER & GOLD 333 NORTH CENTRAL AVE PHOENIX, AZ 85004 US	

LINE #	QTY	DESCRIPTION	REMARKS	UNIT PRICE	TOTAL
1	1.00	LOCATABLE MINERALS / MINING CLAIMS-NOT NEW-UNADJUD, ONE AUTH NO. ONLY / MINING CLAIM MONEY RECEIVED CASES: AMC28250/\$70060.00	2019 MAINT/452	- n/a -	70060.00
TOTAL:					\$70,060.00

PAYMENT INFORMATION						
1	AMOUNT:	70060.00	POSTMARKED:	N/A		
	TYPE:	CHECK	RECEIVED:	07/31/2018		
	CHECK NO:	0000079541				
	NAME:	FREEPORT-MCMORAN COPPER & GOLD 333 NORTH CENTRAL AVE PHOENIX AZ 85004 US				

REMARKS

This receipt was generated by the automated BLM Collections and Billing System and is a paper representation of a portion of the official electronic record contained therein.

AMC 28250 418497
 78672 420340
 85037 424570
 304200 430302
 351177 430493
 354306 431684
 417410 437298

August 9, 2017

After recording, return to:
 Freeport-McMoRan Inc.
 Attn: C. Loder
 333 North Central Avenue
 Phoenix, AZ 85004

Bureau of Land Management
 Department of the Interior
 One N. Central Avenue
 Phoenix, AZ 85004


2017

NOTICE OF INTENT TO HOLD MINING CLAIMS AND PAYMENT OF BLM MAINTENANCE FEE

Re: Payment of Annual Claim Maintenance Fee

Dear Sir or Madam:

This will serve as notice that Freeport Minerals Corporation, whose address for purposes of this filing is Land and Water Department, 333 North Central Ave., Phoenix, Arizona 85004, intends to hold the mining claims and/or mill sites described on Exhibit A attached hereto for the assessment year ending at 12 o'clock, noon, on September 1, 2018 by payment of the annual maintenance fee of \$155 per claim or site. Payment of such amount is made herewith for such assessment year for each of the claims and sites, the name, and BLM serial number with the book and page or index number of recording of the location notice in the official records of Greenlee County, Arizona, of which, is set forth on Exhibit A attached hereto and by this reference incorporated herein.


 Carolyn Loder for
 Freeport Minerals Corporation


RECEIVED
 2017 AUG -9 P 2:16
 MARICOPA COUNTY, ARIZONA


State of Arizona)
) ss.
 County of Maricopa)

The foregoing instrument was acknowledged before me on August 9th, 2017, by Carolyn Loder, on behalf of Freeport Minerals Corporation.

(Seal)




 Notary Public
 My commission expires: 11-18-2019



**United States Department of the Interior
Bureau of Land Management**
DIV OF LANDS, MINRLS & ENERGY
ONE N CENTRAL AVE
PHOENIX, AZ 85004 -4427
Phone: 602-417-9200

Receipt

No: 3929379

Transaction #: 4038938	
Date of Transaction: 08/09/2017	
CUSTOMER:	
FREEPORT MCMORAN INC 333 N CENTRAL AVE PHOENIX, AZ 85004-2121 US	

LINE #	QTY	DESCRIPTION	REMARKS	UNIT PRICE	TOTAL
1	1.00	LOCATABLE MINERALS / MINING CLAIMS- NOT NEW-UNADJUD, ONE AUTH NO. ONLY / MINING CLAIM MONEY RECEIVED CASES: AMC28250/\$116095.00	2018 MAINT/749	- n/a -	116095.00
TOTAL:					\$116,095.00

PAYMENT INFORMATION			
1	AMOUNT:	116095.00	POSTMARKED: N/A
	TYPE:	CHECK	RECEIVED: 08/09/2017
	CHECK NO:	0000077228	
	NAME:	FREEPORT MCMORAN INC 333 N CENTRAL AVE PHOENIX AZ 85004-2121 US	

REMARKS

This receipt was generated by the automated BLM Collections and Billing System and is a paper representation of a portion of the official electronic record contained therein.

EXHIBIT A

County: Greenlee

State: AZ

BLM Serial #	Claim Name	Original Recording		Amended Recording		Location
		Recording #	Page #	Recording #	Page #	
AMC 028250	Mud Springs 165-A	94	425			SEC31-T01N-R28E
AMC 028251	Mud Springs 166-A	94	427			SEC31-T01N-R28E
AMC 028252	Mud Springs 167-A	94	429			SEC31-T01N-R28E
AMC 028253	Mud Springs 168-A	94	431			SEC31-T01N-R28E
AMC 028254	Mud Springs 169-A	94	433			SEC31-T01N-R28E
AMC 028255	Mud Springs 170-A	94	435			SEC31-T01N-R28E
AMC 028256	Mud Springs 171-A	94	437			SEC32-T01N-R28E
AMC 028257	Mud Springs 172-A	94	439			SEC32-T01N-R28E
AMC 028258	Mud Springs 173-A	94	441			SEC32-T01N-R28E
AMC 028259	Mud Springs 174-A	94	443			SEC32-T01N-R28E
AMC 028260	Mud Springs 175-A	94	445			SEC31-T01N-R28E
AMC 028261	Mud Springs 176-A	94	447			SEC31-T01N-R28E
AMC 028262	Mud Springs 177-A	94	449			SEC31-T01N-R28E
AMC 028263	Mud Springs 178-A	94	451			SEC31-T01N-R28E
AMC 028264	Mud Springs 179-A	94	453			SEC31-T01N-R28E
AMC 028265	Mud Springs 180-A	94	455			SEC31-T01N-R28E
AMC 028266	Mud Springs 181-A	94	457			SEC32-T01N-R28E
AMC 028267	Mud Springs 182-A	94	459			SEC32-T01N-R28E
AMC 028268	Mud Springs 183-A	94	461			SEC32-T01N-R28E
AMC 028269	Mud Springs 184-A	94	463			SEC32-T01N-R28E
AMC 078739	Mud Springs 12	54	487	92	603	SEC31-T01N-R28E
AMC 078740	Mud Springs 13	54	488			SEC31-T01N-R28E
AMC 078741	Mud Springs 14	54	489			SEC31-T01N-R28E
AMC 078742	Mud Springs 15	54	490			SEC31-T01N-R28E
AMC 078743	Mud Springs 16	54	491			SEC31-T01N-R28E
AMC 078744	Mud Springs 17	54	492			SEC31-T01N-R28E
AMC 078745	Mud Springs 18	54	493	76	815	SEC31-T01N-R28E
AMC 078746	Mud Springs 19	54	494			SEC31-T01N-R28E
AMC 078747	Mud Springs 20	54	495			SEC31-T01N-R28E
AMC 078748	Mud Springs 21	54	496			SEC05-T01S-R28E
AMC 078749	Mud Springs 22	54	497			SEC05-T01S-R28E
AMC 078750	Mud Springs 23	54	498	109	551	SEC05-T01S-R28E
AMC 078751	Mud Springs 24	54	499			SEC05-T01S-R28E
AMC 078752	Mud Springs 25	54	500			SEC04-T01S-R28E
AMC 078753	Mud Springs 26	54	501			SEC04-T01S-R28E
AMC 078754	Mud Springs 27	54	502			SEC05-T01S-R28E
AMC 078755	Mud Springs 28	54	503			SEC05-T01S-R28E
AMC 078756	Mud Springs 29	54	504	109	550	SEC05-T01S-R28E

Date: 2/15/2017

RECEIVED
 MINERAL RIGHTS
 DIVISION
 FEB 16 2017

EXHIBIT A

County: Greenlee

State: AZ

<u>BLM Serial #</u>	<u>Claim Name</u>	<u>Original Recording</u>		<u>Amended Recording</u>		<u>Location</u>
		<u>Recording #</u>	<u>Page #</u>	<u>Recording #</u>	<u>Page #</u>	
AMC 078757	Mud Springs 30	54	505	109	549	SEC05-T01S-R28E
AMC 078758	Mud Springs 31	54	506			SEC05-T01S-R28E
AMC 078759	Mud Springs 32	54	507			SEC05-T01S-R28E
AMC 078760	Mud Springs 33	54	508			SEC04-T01S-R28E
AMC 078761	Mud Springs 34	54	509			SEC04-T01S-R28E
AMC 078762	Mud Springs 35	54	510			SEC04-T01S-R28E
AMC 078763	Mud Springs 36	54	511			SEC04-T01S-R28E
AMC 078764	Mud Springs 37	54	512			SEC05-T01S-R28E
AMC 078765	Mud Springs 38	54	513			SEC05-T01S-R28E
AMC 078766	Mud Springs 39	54	514			SEC05-T01S-R28E
AMC 078767	Mud Springs 40	54	515			SEC05-T01S-R28E
AMC 078768	Mud Springs 41	54	516			SEC05-T01S-R28E
AMC 078769	Mud Springs 42	54	517			SEC05-T01S-R28E
AMC 078770	Mud Springs 43	54	518			SEC04-T01S-R28E
AMC 078771	Mud Springs 44	54	519			SEC04-T01S-R28E
AMC 078772	Mud Springs 45	54	520			SEC04-T01S-R28E
AMC 078773	Mud Springs 46	54	521			SEC04-T01S-R28E
AMC 078774	Mud Springs 47	54	522			SEC05-T01S-R28E
AMC 078775	Mud Springs 48	54	523			SEC05-T01S-R28E
AMC 078776	Mud Springs 49	54	524			SEC05-T01S-R28E
AMC 078777	Mud Springs 50	54	525			SEC05-T01S-R28E
AMC 078778	Mud Springs 51	54	526			SEC04-T01S-R28E
AMC 078779	Mud Springs 52	54	527			SEC04-T01S-R28E
AMC 078780	Mud Springs 53	54	528			SEC04-T01S-R28E
AMC 078781	Mud Springs 54	54	529			SEC04-T01S-R28E
AMC 078782	Mud Springs 55	54	530			SEC08-T01S-R28E
AMC 078783	Mud Springs 56	54	531			SEC08-T01S-R28E
AMC 078784	Mud Springs 57	54	532			SEC08-T01S-R28E
AMC 078785	Mud Springs 58	54	533			SEC08-T01S-R28E
AMC 078786	Mud Springs 59	54	534			SEC09-T01S-R28E
AMC 078787	Mud Springs 60	54	535			SEC09-T01S-R28E
AMC 078788	Mud Springs 61	54	536			SEC09-T01S-R28E
AMC 078789	Mud Springs 62	54	537			SEC09-T01S-R28E
AMC 078790	Mud Springs 63	54	538			SEC08-T01S-R28E
AMC 078791	Mud Springs 64	54	539			SEC08-T01S-R28E
AMC 078792	Mud Springs 65	54	540			SEC08-T01S-R28E
AMC 078793	Mud Springs 66	54	541			SEC08-T01S-R28E
AMC 078794	Mud Springs 67	54	542			SEC09-T01S-R28E

Date: 2/15/2017

RECEIVED

EXHIBIT A

County: Greenlee

State: AZ

BLM Serial #	Claim Name	Original Recording		Amended Recording		Location
		Recording #	Page #	Recording #	Page #	
AMC 078795	Mud Springs 68	54	543			SEC09-T01S-R28E
AMC 078796	Mud Springs 69	54	544			SEC09-T01S-R28E
AMC 078797	Mud Springs 70	54	545			SEC09-T01S-R28E
AMC 078798	Mud Springs 71	54	546			SEC08-T01S-R28E
AMC 078799	Mud Springs 72	54	547			SEC08-T01S-R28E
AMC 078800	Mud Springs 73	54	548			SEC08-T01S-R28E
AMC 078801	Mud Springs 74	54	549			SEC08-T01S-R28E
AMC 078802	Mud Springs 75	54	550			SEC09-T01S-R28E
AMC 078803	Mud Springs 76	54	551			SEC09-T01S-R28E
AMC 078804	Mud Springs 77	54	552			SEC09-T01S-R28E
AMC 078805	Mud Springs 78	54	553			SEC09-T01S-R28E
AMC 078806	Mud Springs 79	54	554			SEC09-T01S-R28E
AMC 078807	Mud Springs 80	54	555			SEC09-T01S-R28E
AMC 078808	Mud Springs 81	54	556			SEC09-T01S-R28E
AMC 078809	Mud Springs 82	54	557			SEC09-T01S-R28E
AMC 078810	Mud Springs 83	54	558			SEC08-T01S-R28E
AMC 078811	Mud Springs 84	54	559			SEC08-T01S-R28E
AMC 078812	Mud Springs 85	54	560			SEC08-T01S-R28E
AMC 078813	Mud Springs 86	54	561			SEC09-T01S-R28E
AMC 078814	Mud Springs 87	54	562			SEC09-T01S-R28E
AMC 078815	Mud Springs 88	54	563			SEC09-T01S-R28E
AMC 078816	Mud Springs 89	54	564			SEC09-T01S-R28E
AMC 078817	Mud Springs 90	54	565			SEC09-T01S-R28E
AMC 078818	Mud Springs 91	54	566			SEC09-T01S-R28E
AMC 078819	Mud Springs 92	54	567			SEC09-T01S-R28E
AMC 078820	Mud Springs 93	54	568			SEC09-T01S-R28E
AMC 078821	Mud Springs 94	54	569			SEC09-T01S-R28E
AMC 078822	Mud Springs 95	54	570			SEC17-T01S-R28E
AMC 078823	Mud Springs 96	54	571			SEC17-T01S-R28E
AMC 078824	Mud Springs 97	54	572			SEC16-T01S-R28E
AMC 078825	Mud Springs 98	54	573			SEC16-T01S-R28E
AMC 078826	Mud Springs 99	54	574			SEC16-T01S-R28E
AMC 078827	Mud Springs 100	54	575			SEC16-T01S-R28E
AMC 078828	Mud Springs 101	54	576			SEC16-T01S-R28E
AMC 078829	Mud Springs 102	54	577			SEC16-T01S-R28E
AMC 078830	Mud Springs 103	54	578			SEC16-T01S-R28E
AMC 078831	Mud Springs 104	54	579			SEC17-T01S-R28E
AMC 078832	Mud Springs 105	54	580			SEC17-T01S-R28E

Date: 2/15/2017

EXHIBIT A

County: Greenlee

State: AZ

<u>BLM Serial #</u>	<u>Claim Name</u>	<u>Original Recording</u>		<u>Amended Recording</u>		<u>Location</u>
		<u>Recording #</u>	<u>Page #</u>	<u>Recording #</u>	<u>Page #</u>	
AMC 078833	Mud Springs 106	54	581			SEC17-T01S-R28E
AMC 078834	Mud Springs 107	54	582			SEC17-T01S-R28E
AMC 078835	Mud Springs 108	54	583			SEC16-T01S-R28E
AMC 078836	Mud Springs 109	54	584			SEC16-T01S-R28E
AMC 078837	Mud Springs 110	54	585			SEC16-T01S-R28E
AMC 078838	Mud Springs 111	54	586			SEC16-T01S-R28E
AMC 078839	Mud Springs 112	54	587			SEC16-T01S-R28E
AMC 078840	Mud Springs 113	54	588			SEC16-T01S-R28E
AMC 078841	Mud Springs 114	54	589			SEC16-T01S-R28E
AMC 078842	Mud Springs 115	54	590			SEC16-T01S-R28E
AMC 078843	Mud Springs 116	54	591			SEC17-T01S-R28E
AMC 078844	Mud Springs 117	54	592			SEC17-T01S-R28E
AMC 078845	Mud Springs 118	54	593			SEC17-T01S-R28E
AMC 078846	Mud Springs 119	54	594			SEC17-T01S-R28E
AMC 078847	Mud Springs 120	54	595			SEC16-T01S-R28E
AMC 078848	Mud Springs 121	54	596			SEC16-T01S-R28E
AMC 078849	Mud Springs 122	54	597			SEC16-T01S-R28E
AMC 078850	Mud Springs 123	54	598			SEC16-T01S-R28E
AMC 078851	Mud Springs 124	54	599			SEC16-T01S-R28E
AMC 078852	Mud Springs 125	55	01			SEC16-T01S-R28E
AMC 078853	Mud Springs 126	55	02			SEC16-T01S-R28E
AMC 078854	Mud Springs 127	55	03			SEC16-T01S-R28E
AMC 078855	Mud Springs 128	55	04			SEC17-T01S-R28E
AMC 078856	Mud Springs 129	55	05			SEC17-T01S-R28E
AMC 078857	Mud Springs 130	55	06			SEC17-T01S-R28E
AMC 078858	Mud Springs 131	55	07			SEC17-T01S-R28E
AMC 078859	Mud Springs 132	55	08			SEC16-T01S-R28E
AMC 078860	Mud Springs 133	55	09			SEC16-T01S-R28E
AMC 078861	Mud Springs 134	55	10			SEC16-T01S-R28E
AMC 078862	Mud Springs 135	55	11			SEC16-T01S-R28E
AMC 078863	Mud Springs 136-A	55	12	170	465	SEC16-T01S-R28E
AMC 078864	Mud Springs 137	55	13			SEC16-T01S-R28E
AMC 078865	Mud Springs 138	55	14			SEC16-T01S-R28E
AMC 078866	Mud Springs 139	55	15			SEC16-T01S-R28E
AMC 078867	Mud Springs 140	55	16			SEC20-T01S-R28E
AMC 078868	Mud Springs 141	55	17			SEC20-T01S-R28E
AMC 078869	Mud Springs 142	55	18			SEC20-T01S-R28E
AMC 078870	Mud Springs 143	55	19			SEC21-T01S-R28E

Date: 2/15/2017

EXHIBIT A

County: Greenlee

State: AZ

<u>BLM Serial #</u>	<u>Claim Name</u>	<u>Original Recording</u>		<u>Amended Recording</u>		<u>Location</u>
		<u>Recording #</u>	<u>Page #</u>	<u>Recording #</u>	<u>Page #</u>	
AMC 078871	Mud Springs 144	55	20			SEC21-T01S-R28E
AMC 078872	Mud Springs 145	55	21			SEC21-T01S-R28E
AMC 078873	Mud Springs 146	55	22			SEC21-T01S-R28E
AMC 078874	Mud Springs 147-A	55	23	170	467	SEC21-T01S-R28E
AMC 078875	Mud Springs 148	55	24			SEC21-T01S-R28E
AMC 078876	Mud Springs 149	55	25			SEC21-T01S-R28E
AMC 078877	Mud Springs 150	55	26			SEC21-T01S-R28E
AMC 078878	Mud Springs 151	55	27			SEC20-T01S-R28E
AMC 078879	Mud Springs 152	55	28			SEC20-T01S-R28E
AMC 078880	Mud Springs 153	65	627			SEC31-T01N-R28E
AMC 078881	Mud Springs 154	65	628			SEC31-T01N-R28E
AMC 078882	Mud Springs 155	65	629			SEC31-T01N-R28E
AMC 078883	Mud Springs 156	65	630			SEC31-T01N-R28E
AMC 078884	Mud Springs 157	65	631			SEC32-T01N-R28E
AMC 078885	Mud Springs 158	65	632			SEC32-T01N-R28E
AMC 078886	Mud Springs 159	65	633			SEC32-T01N-R28E
AMC 078887	Mud Springs 160	65	634			SEC32-T01N-R28E
AMC 078888	Mud Springs 161	65	635			SEC32-T01N-R28E
AMC 078889	Mud Springs 162	65	636			SEC32-T01N-R28E
AMC 078890	Mud Springs 163	65	637			SEC32-T01N-R28E
AMC 078891	Mud Springs 164	65	638			SEC32-T01N-R28E
AMC 078896	Mud Springs No. 5	54	485			SEC33-T01N-R28E
AMC 078897	Mud Springs No. 6	54	486			SEC34-T01N-R28E
AMC 078899	Bee Canyon No. 1	76	817			SEC22-T01S-R28E
AMC 078900	Bee Canyon No. 2	76	818			SEC27-T01S-R28E
AMC 078901	Bee Canyon No. 3	76	819			SEC28-T01S-R28E
AMC 351177	JM-O	234	76			SEC35-T01S-R30E
AMC 351178	JM-B	234	91			SEC12-T02S-R29E
AMC 351179	JM-D	234	88			SEC07-T02S-R30E
AMC 351180	JM-H	234	85			SEC08-T02S-R30E
AMC 351181	JM-J	234	82			SEC08-T02S-R30E
AMC 351182	JM-M	234	79			SEC34-T01S-R30E
No. Of Claims	184					

Date: 2/15/2017

August 9, 2017

After recording, return to:
Freeport-McMoRan Inc.
Attn: C. Loder
333 North Central Avenue
Phoenix, AZ 85004

Bureau of Land Management
Department of the Interior
One N. Central Avenue
Phoenix, AZ 85004


2017

**NOTICE OF INTENT TO HOLD MINING CLAIMS AND PAYMENT OF BLM
MAINTENANCE FEE**

Re: Payment of Annual Claim Maintenance Fee

Dear Sir or Madam:

This will serve as notice that Freeport-McMoRan Morenci Inc., whose address for purposes of this filing is Land and Water Department, 333 North Central Ave., Phoenix, Arizona 85004, intends to hold the mining claims and/or mill sites described on Exhibit A attached hereto for the assessment year ending at 12 o'clock, noon, on September 1, 2018 by payment of the annual maintenance fee of \$155 per claim or site. Payment of such amount is made herewith for such assessment year for each of the claims and sites, the name, and BLM serial number with the book and page or index number of recording of the location notice in the official records of Greenlee County, Arizona, of which, is set forth on Exhibit A attached hereto and by this reference incorporated herein.



Carolyn Loder for
Freeport-McMoRan Morenci Inc.


State of Arizona)
) ss.
County of Maricopa)

RECEIVED
AZ STATE OFFICE
PHOENIX, ARIZONA
AUG - 9 P 2:14

The foregoing instrument was acknowledged before me on August 9th, 2017, by Carolyn Loder, on behalf of Freeport-McMoRan Morenci Inc.

(Seal)

 **STEPHANIE D. TURTON**
Notary Public - State of Arizona
MARICOPA COUNTY
My Commission Expires Nov. 18, 2019



Notary Public
My commission expires: 11-18-2019

EXHIBIT A

County: Greenlee

State: AZ

BLM Serial #	Claim Name	Original Recording		Amended Recording		Location
		Recording #	Page #	Recording #	Page #	
AMC 304200	Bear Canyon No. 1	170	469			SEC21-T01S-R28E
AMC 354306	NE 1	251	1			SEC25-T03S-R29E
AMC 354307	NE 2	251	4			SEC25-T03S-R29E
AMC 354308	NE 3	251	7			SEC25-T03S-R29E
AMC 354309	NE 4	251	10			SEC25-T03S-R29E
AMC 354310	NE 5	251	13			SEC25-T03S-R29E
AMC 354311	NE 6	251	16			SEC25-T03S-R29E
AMC 354312	NE 7	251	19			SEC25-T03S-R29E
AMC 354313	NE 8	251	22			SEC25-T03S-R29E
AMC 354314	NE 9	251	25			SEC25-T03S-R29E
AMC 354315	NE 10	251	28			SEC25-T03S-R29E
AMC 354316	NE 11	251	31			SEC36-T03S-R29E
AMC 354317	NE 12	251	34			SEC36-T03S-R29E
AMC 354318	NE 13	251	37			SEC36-T03S-R29E
AMC 354319	NE 14	251	40			SEC36-T03S-R29E
AMC 354320	NE 15	251	43			SEC25-T03S-R29E
AMC 354321	NE 16	251	46			SEC25-T03S-R29E
AMC 354322	NE 17	251	49			SEC25-T03S-R29E
AMC 354323	NE 18	251	52			SEC25-T03S-R29E
AMC 354324	NE 19	251	55			SEC25-T03S-R29E
AMC 354325	NE 20	251	58			SEC25-T03S-R29E
AMC 354326	NE 21	251	61			SEC25-T03S-R29E
AMC 354327	NE 22	251	64			SEC25-T03S-R29E
AMC 354328	NE 23	251	67			SEC25-T03S-R29E
AMC 354329	NE 24	251	70			SEC25-T03S-R29E
AMC 354330	NE 25	251	73			SEC36-T03S-R29E
AMC 354331	NE 26	251	76			SEC31-T03S-R30E
AMC 354332	NE 27	251	79			SEC31-T03S-R30E
AMC 354333	NE 28	251	82			SEC31-T03S-R30E
AMC 354334	NE 29	251	85			SEC31-T03S-R30E
AMC 354335	NE 30	251	88			SEC30-T03S-R30E
AMC 354336	NE 31	251	91			SEC30-T03S-R30E
AMC 354337	NE 32	251	94			SEC30-T03S-R30E
AMC 354338	NE 33	251	97			SEC30-T03S-R30E
AMC 354339	NE 34	251	100			SEC30-T03S-R30E
AMC 354340	NE 35	251	103			SEC30-T03S-R30E
AMC 354341	NE 36	251	106			SEC30-T03S-R30E
AMC 354342	NE 37	251	109			SEC30-T03S-R30E

Date: 6/14/2017

RECEIVED
 CLIMATE
 DEPARTMENT
 GREENLEE COUNTY
 JUNE 15 2017

EXHIBIT A

County: Greenlee

State: AZ

<u>BLM Serial #</u>	<u>Claim Name</u>	<u>Original Recording</u>		<u>Amended Recording</u>		<u>Location</u>
		<u>Recording #</u>	<u>Page #</u>	<u>Recording #</u>	<u>Page #</u>	
AMC 354343	NE 38	251	112			SEC30-T03S-R30E
AMC 354344	NE 39	251	115			SEC30-T03S-R30E
AMC 354345	NE 40	251	118			SEC31-T03S-R30E
AMC 354346	NE 41	251	121			SEC31-T03S-R30E
AMC 354347	NE 42	251	124			SEC31-T03S-R30E
AMC 354348	NE 43	251	127			SEC31-T03S-R30E
AMC 354349	NE 44	251	130			SEC31-T03S-R30E
AMC 354350	NE 45	251	133			SEC31-T03S-R30E
AMC 354351	NE 46	251	136			SEC31-T03S-R30E
AMC 354352	NE 47	251	139			SEC31-T03S-R30E
AMC 354353	NE 48	251	142			SEC31-T03S-R30E
AMC 354354	NE 49	251	145			SEC31-T03S-R30E
AMC 354355	NCV 1	251	148			SEC01-T04S-R28E
AMC 354356	NCV 2	251	151			SEC01-T04S-R28E
AMC 354357	NCV 3	251	154			SEC01-T04S-R28E
AMC 354358	NCV 4	251	157			SEC01-T04S-R28E
AMC 354359	NCV 5	251	160			SEC01-T04S-R28E
AMC 354360	NCV 6	251	163			SEC06-T04S-R29E
AMC 354361	NCV 7	251	166			SEC06-T04S-R29E
AMC 354362	NCV 8	251	169			SEC06-T04S-R29E
AMC 354363	NCV 9	251	172			SEC06-T04S-R29E
AMC 354364	NCV 10	251	175			SEC06-T04S-R29E
AMC 354365	NCV 11	251	178			SEC06-T04S-R29E
AMC 354366	NCV 12	251	181			SEC06-T04S-R29E
AMC 354367	SUN 1	251	184			SEC29-T03S-R29E
AMC 354368	SUN 2	251	187			SEC29-T03S-R29E
AMC 354369	SUN 3	251	190			SEC29-T03S-R29E
AMC 354370	SUN 4	251	193			SEC29-T03S-R29E
AMC 354371	SUN 5	251	196			SEC29-T03S-R29E
AMC 354372	SUN 6	251	199			SEC29-T03S-R29E
AMC 354373	SUN 7	251	202			SEC29-T03S-R29E
AMC 354374	SUN 8	251	205			SEC29-T03S-R29E
AMC 354375	SUN 9	251	208			SEC29-T03S-R29E
AMC 354376	SUN 10	251	211			SEC29-T03S-R29E
AMC 354377	SUN 11	251	214			SEC30-T03S-R29E
AMC 354378	SUN 12	251	217			SEC29-T03S-R29E
AMC 354379	SUN 13	251	220			SEC29-T03S-R29E
AMC 354380	SUN 14	251	223			SEC29-T03S-R29E

Date: 6/14/2017

RECEIVED
 CLM AZ STATE OFFICE
 JUN 16 2017
 10:06 AM

EXHIBIT A

County: Greenlee

State: AZ

<u>BLM Serial #</u>	<u>Claim Name</u>	<u>Original Recording</u>		<u>Amended Recording</u>		<u>Location</u>
		<u>Recording #</u>	<u>Page #</u>	<u>Recording #</u>	<u>Page #</u>	
AMC 354381	SUN 15	251	226			SEC29-T03S-R29E
AMC 354382	SUN 16	251	229			SEC29-T03S-R29E
AMC 354383	SUN 17	251	232			SEC29-T03S-R29E
AMC 354384	SUN 18	251	235			SEC29-T03S-R29E
AMC 354385	SUN 19	251	238			SEC29-T03S-R29E
AMC 354386	SUN 20	251	241			SEC29-T03S-R29E
AMC 354387	SUN 21	251	244			SEC29-T03S-R29E
AMC 354388	SUN 22	251	247			SEC29-T03S-R29E
AMC 354389	SUN 23	251	250			SEC29-T03S-R29E
AMC 354390	SUN 24	251	253			SEC29-T03S-R29E
AMC 354391	SUN 25	251	256			SEC29-T03S-R29E
AMC 354392	SUN 26	251	259			SEC29-T03S-R29E
AMC 354393	GG 1	251	262			SEC13-T04S-R29E
AMC 354394	GG 2	251	265			SEC24-T04S-R28E
AMC 354395	GG 3	251	268			SEC24-T04S-R28E
AMC 354396	GG 4	251	271			SEC24-T04S-R28E
AMC 354397	GG 5	251	274			SEC24-T04S-R28E
AMC 354398	GG 6	251	277			SEC24-T04S-R28E
AMC 354399	GG 7	251	280			SEC24-T04S-R28E
AMC 354400	GG 8	251	283			SEC18-T04S-R29E
AMC 354401	GG 9	251	286			SEC18-T04S-R29E
AMC 354402	GG 10	251	289			SEC19-T04S-R29E
AMC 354403	GG 11	251	292			SEC19-T04S-R29E
AMC 354404	GG 12	251	295			SEC19-T04S-R29E
AMC 354405	GG 13	251	298			SEC19-T04S-R29E
AMC 354406	GG 14	251	301			SEC19-T04S-R29E
AMC 354407	GG 15	251	304			SEC19-T04S-R29E
AMC 354408	GG 16	251	307			SEC19-T04S-R29E
AMC 354409	GG 17	251	310			SEC19-T04S-R29E
AMC 354410	GG 18	251	313			SEC19-T04S-R29E
AMC 354411	GG 19	251	316			SEC19-T04S-R29E
AMC 354412	GG 20	251	319			SEC19-T04S-R29E
AMC 354413	GG 21	251	322			SEC19-T04S-R29E
AMC 354414	GG 22	251	325			SEC19-T04S-R29E
AMC 354415	GG 23	251	328			SEC19-T04S-R29E
AMC 354416	GG 24	251	331			SEC19-T04S-R29E
AMC 354417	GG 25	251	334			SEC19-T04S-R29E
AMC 354418	GG 26	251	337			SEC19-T04S-R29E

Date: 6/14/2017

RECEIVED
 RLM
 AZ STATE OFFICE
 P.O. BOX 1000
 PHOENIX, AZ 85001
 JUN 14 2017

EXHIBIT A

County: Greenlee

State: AZ

<u>BLM Serial #</u>	<u>Claim Name</u>	<u>Original Recording</u>		<u>Amended Recording</u>		<u>Location</u>
		<u>Recording #</u>	<u>Page #</u>	<u>Recording #</u>	<u>Page #</u>	
AMC 354419	GG 27	251	340			SEC19-T04S-R29E
AMC 354420	GG 28	251	343			SEC19-T04S-R29E
AMC 354421	GG 29	251	346			SEC19-T04S-R29E
AMC 354422	GG 30	251	349			SEC19-T04S-R29E
AMC 354423	GG 31	251	352			SEC19-T04S-R29E
AMC 354424	GG 32	251	355			SEC19-T04S-R29E
AMC 354425	GG 33	251	358			SEC19-T04S-R29E
AMC 354426	GG 34	251	361			SEC19-T04S-R29E
AMC 354427	GG 35	251	364			SEC19-T04S-R29E
AMC 354428	GG 36	251	367			SEC19-T04S-R29E
AMC 354429	GG 37	251	370			SEC19-T04S-R29E
AMC 354430	GG 38	251	373			SEC19-T04S-R29E
AMC 354431	GG 39	251	376			SEC19-T04S-R29E
AMC 354432	GG 40	251	379			SEC19-T04S-R29E
AMC 417410	SC-001	2012-00660				SEC29-T03S-R30E
AMC 417411	SC-002	2012-00661				SEC29-T03S-R30E
AMC 417412	SC-003	2012-00662				SEC29-T03S-R30E
AMC 417413	SC-004	2012-00663				SEC29-T03S-R30E
AMC 417414	SC-005	2012-00664				SEC29-T03S-R30E
AMC 417415	SC-006	2012-00665				SEC29-T03S-R30E
AMC 417416	SC-007	2012-00666				SEC29-T03S-R30E
AMC 417417	SC-008	2012-00667				SEC29-T03S-R30E
AMC 417418	SC-009	2012-00668				SEC29-T03S-R30E
AMC 417419	SC-010	2012-00669				SEC29-T03S-R30E
AMC 417420	SC-011	2012-00670				SEC29-T03S-R30E
AMC 417421	SC-012	2012-00671				SEC29-T03S-R30E
AMC 417422	SC-013	2012-00672				SEC29-T03S-R29E
AMC 417423	SC-014	2012-00673				SEC29-T03S-R29E
AMC 417424	SC-015	2012-00674				SEC29-T03S-R30E
AMC 417425	SC-016	2012-00675				SEC29-T03S-R30E
AMC 417426	SC-017	2012-00676				SEC29-T03S-R30E
AMC 417427	SC-018	2012-00677				SEC29-T03S-R30E
AMC 417428	SC-019	2012-00678				SEC29-T03S-R30E
AMC 417429	SC-020	2012-00679				SEC29-T03S-R30E
AMC 417430	SC-021	2012-00680				SEC20-T03S-R30E
AMC 417431	SC-022	2012-00681				SEC20-T03S-R30E
AMC 417432	SC-023	2012-00682				SEC20-T03S-R30E
AMC 417433	SC-024	2012-00683				SEC20-T03S-R30E

Date: 6/14/2017

RECEIVED
 JUN 15 2017
 CLERK OF SUPERIOR COURT
 GREENLEE COUNTY, ARIZONA

EXHIBIT A

County: Greenlee

State: AZ

<u>BLM Serial #</u>	<u>Claim Name</u>	<u>Original Recording</u>		<u>Amended Recording</u>		<u>Location</u>
		<u>Recording #</u>	<u>Page #</u>	<u>Recording #</u>	<u>Page #</u>	
AMC 417434	SC-025	2012-00684				SEC20-T03S-R30E
AMC 417435	SC-026	2012-00685				SEC20-T03S-R30E
AMC 417436	SC-027	2012-00686				SEC20-T03S-R30E
AMC 417437	SC-028	2012-00687				SEC20-T03S-R30E
AMC 417438	SC-029	2012-00688				SEC20-T03S-R30E
AMC 417439	SC-030	2012-00689				SEC20-T03S-R30E
AMC 417440	SC-031	2012-00690				SEC20-T03S-R30E
AMC 417441	SC-032	2012-00691				SEC20-T03S-R30E
AMC 417442	SC-033	2012-00692				SEC20-T03S-R30E
AMC 417443	SC-034	2012-00693				SEC20-T03S-R30E
AMC 417444	SC-035	2012-00694				SEC20-T03S-R30E
AMC 417445	SC-036	2012-00695				SEC20-T03S-R30E
AMC 417446	SC-037	2012-00696				SEC20-T03S-R30E
AMC 417447	SC-038	2012-00697				SEC20-T03S-R30E
AMC 417448	SC-039	2012-00698				SEC20-T03S-R30E
AMC 417449	SC-040	2012-00699				SEC20-T03S-R30E
AMC 417450	SC-041	2012-00700				SEC20-T03S-R30E
AMC 417451	SC-042	2012-00701				SEC20-T03S-R30E
AMC 417452	SC-043	2012-00702				SEC20-T03S-R30E
AMC 417453	SC-044	2012-00703				SEC20-T03S-R30E
AMC 417454	SC-045	2012-00704				SEC20-T03S-R30E
AMC 417455	SC-046	2012-00705				SEC20-T03S-R30E
AMC 417456	SC-047	2012-00706				SEC20-T03S-R30E
AMC 417457	SC-048	2012-00707				SEC20-T03S-R30E
AMC 417458	SC-049	2012-00708		2012-00744		SEC20-T03S-R30E
AMC 417459	SC-050	2012-00709				SEC20-T03S-R30E
AMC 418497	SC-051	2012-00814				SEC17-T03S-R30E
AMC 418498	SC-052	2012-00815				SEC17-T03S-R30E
AMC 418499	SC-053	2012-00816				SEC17-T03S-R30E
AMC 418500	SC-054	2012-00817				SEC17-T03S-R30E
AMC 418501	SC-055	2012-00818				SEC17-T03S-R30E
AMC 418502	SC-056	2012-00819				SEC17-T03S-R30E
AMC 418503	SC-057	2012-00820				SEC17-T03S-R30E
AMC 418504	SC-058	2012-00821				SEC17-T03S-R30E
AMC 418505	SC-059	2012-00822				SEC17-T03S-R30E
AMC 418506	SC-060	2012-00823				SEC17-T03S-R30E
AMC 418507	SC-061	2012-00824				SEC17-T03S-R30E
AMC 418508	SC-062	2012-00825				SEC17-T03S-R30E

Date: 6/14/2017

RECEIVED
 BLM
 7-10-17
 OFFICE
 OF THE
 DIRECTOR
 OF LAND
 MANAGEMENT

EXHIBIT A

County: Greenlee

State: AZ

<u>BLM Serial #</u>	<u>Claim Name</u>	<u>Original Recording</u>		<u>Amended Recording</u>		<u>Location</u>
		<u>Recording #</u>	<u>Page #</u>	<u>Recording #</u>	<u>Page #</u>	
AMC 418509	SC-063	2012-00826				SEC17-T03S-R30E
AMC 418510	SC-064	2012-00827				SEC17-T03S-R30E
AMC 418511	SC-065	2012-00828				SEC17-T03S-R30E
AMC 418512	SC-066	2012-00829				SEC17-T03S-R30E
AMC 418513	SC-067	2012-00830				SEC17-T03S-R30E
AMC 418514	SC-068	2012-00831				SEC17-T03S-R30E
AMC 418515	SC-069	2012-00832				SEC23-T03S-R29E
AMC 418516	SC-070	2012-00833				SEC23-T03S-R29E
AMC 418517	SC-071	2012-00834				SEC23-T03S-R29E
AMC 418518	SC-072	2012-00835				SEC23-T03S-R29E
AMC 418519	SC-073	2012-00836				SEC23-T03S-R29E
AMC 418520	SC-074	2012-00837				SEC23-T03S-R29E
AMC 418521	SC-075	2012-00838				SEC23-T03S-R29E
AMC 418522	SC-076	2012-00839				SEC23-T03S-R29E
AMC 418523	SC-077	2012-00840				SEC23-T03S-R29E
AMC 418524	SC-078	2012-00841				SEC23-T03S-R29E
AMC 418525	SC-079	2012-00842				SEC14-T03S-R29E
AMC 418526	SC-080	2012-00843				SEC14-T03S-R29E
AMC 418527	SC-081	2012-00844				SEC14-T03S-R29E
AMC 418528	SC-082	2012-00845				SEC14-T03S-R29E
AMC 418529	SC-083	2012-00846				SEC14-T03S-R29E
AMC 418530	SC-084	2012-00847				SEC14-T03S-R29E
AMC 418531	SC-085	2012-00848				SEC14-T03S-R29E
AMC 418532	SC-086	2012-00849				SEC14-T03S-R29E
AMC 418533	SC-087	2012-00850				SEC14-T03S-R29E
AMC 418534	SC-088	2012-00851				SEC14-T03S-R29E
AMC 418535	SC-089	2012-00852				SEC14-T03S-R29E
AMC 418536	SC-090	2012-00853				SEC14-T03S-R29E
AMC 418537	SC-091	2012-00854				SEC14-T03S-R29E
AMC 418538	SC-092	2012-00855				SEC14-T03S-R29E
AMC 418539	SC-093	2012-00856				SEC14-T03S-R29E
AMC 418540	SC-094	2012-00857				SEC14-T03S-R29E
AMC 418541	SC-095	2012-00858				SEC14-T03S-R29E
AMC 418542	SC-096	2012-00859				SEC14-T03S-R29E
AMC 418543	SC-097	2012-00860				SEC13-T03S-R29E
AMC 418544	SC-098	2012-00861				SEC18-T03S-R30E
AMC 418545	SC-099	2012-00862				SEC18-T03S-R30E
AMC 418546	SC-100	2012-00863				SEC13-T03S-R29E

Date: 6/14/2017

RECEIVED
 BLM AZ STATE OFFICE
 JUN 15 2017 10:21 AM

EXHIBIT A

County: Greenlee

State: AZ

<u>BLM Serial #</u>	<u>Claim Name</u>	<u>Original Recording</u>		<u>Amended Recording</u>		<u>Location</u>
		<u>Recording #</u>	<u>Page #</u>	<u>Recording #</u>	<u>Page #</u>	
AMC 418547	SC-101	2012-00864				SEC18-T03S-R30E
AMC 418548	SC-102	2012-00865				SEC18-T03S-R30E
AMC 418549	SC-103	2012-00866				SEC13-T03S-R29E
AMC 418550	SC-104	2012-00867				SEC18-T03S-R30E
AMC 418551	SC-105	2012-00868				SEC18-T03S-R30E
AMC 418552	SC-106	2012-00869				SEC13-T03S-R29E
AMC 418553	SC-107	2012-00870				SEC18-T03S-R30E
AMC 418554	SC-108	2012-00871				SEC18-T03S-R30E
AMC 418555	SC-109	2012-00872				SEC13-T03S-R29E
AMC 418556	SC-110	2012-00873				SEC18-T03S-R30E
AMC 418557	SC-111	2012-00874				SEC18-T03S-R30E
AMC 418558	SC-112	2012-00875				SEC13-T03S-R29E
AMC 418559	SC-113	2012-00876				SEC18-T03S-R30E
AMC 418560	SC-114	2012-00877				SEC18-T03S-R30E
AMC 418561	SC-115	2012-00878				SEC13-T03S-R29E
AMC 418562	SC-116	2012-00879				SEC18-T03S-R30E
AMC 418563	SC-117	2012-00880				SEC18-T03S-R30E
AMC 418564	SC-118	2012-00881				SEC13-T03S-R29E
AMC 418565	SC-119	2012-00882				SEC18-T03S-R30E
AMC 418566	SC-120	2012-00883				SEC18-T03S-R30E
AMC 418567	SC-121	2012-00884				SEC13-T03S-R29E
AMC 418568	SC-122	2012-00885				SEC18-T03S-R30E
AMC 418569	SC-123	2012-00886				SEC18-T03S-R30E
AMC 418570	SC-124	2012-00887				SEC11-T03S-R29E
AMC 418571	SC-125	2012-00888				SEC11-T03S-R29E
AMC 418572	SC-126	2012-00889				SEC11-T03S-R29E
AMC 418573	SC-127	2012-00890				SEC11-T03S-R29E
AMC 418574	SC-128	2012-00891				SEC12-T03S-R29E
AMC 418575	SC-129	2012-00892				SEC12-T03S-R29E
AMC 418576	SC-130	2012-00893				SEC12-T03S-R29E
AMC 418577	SC-131	2012-00894				SEC07-T03S-R30E
AMC 418578	SC-132	2012-00895				SEC07-T03S-R30E
AMC 420340	SC-133	2012-01021				SEC07-T03S-R30E
AMC 420341	SC-134	2012-01022				SEC07-T03S-R30E
AMC 420342	SC-135	2012-01023				SEC08-T03S-R30E
AMC 420343	SC-136	2012-01024				SEC08-T03S-R30E
AMC 420344	SC-137	2012-01025				SEC17-T03S-R30E
AMC 420345	SC-138	2012-01026				SEC17-T03S-R30E

Date: 6/14/2017

RECEIVED
 JUN 14 2017
 PIMA COUNTY
 CLERK OF SUPERIOR COURT

EXHIBIT A

County: Greenlee

State: AZ

<u>BLM Serial #</u>	<u>Claim Name</u>	<u>Original Recording</u>		<u>Amended Recording</u>		<u>Location</u>
		<u>Recording #</u>	<u>Page #</u>	<u>Recording #</u>	<u>Page #</u>	
AMC 420346	SC-139	2012-01027				SEC11-T03S-R29E
AMC 420347	SC-140	2012-01028				SEC11-T03S-R29E
AMC 420348	SC-141	2012-01029				SEC11-T03S-R29E
AMC 420349	SC-142	2012-01030				SEC12-T03S-R29E
AMC 420350	SC-143	2012-01031				SEC12-T03S-R29E
AMC 420351	SC-144	2012-01032				SEC07-T03S-R30E
AMC 420352	SC-145	2012-01033				SEC07-T03S-R30E
AMC 420353	SC-146	2012-01034				SEC07-T03S-R30E
AMC 420354	SC-147	2012-01035				SEC07-T03S-R30E
AMC 420355	SC-148	2012-01036				SEC08-T03S-R30E
AMC 420356	SC-149	2012-01037				SEC08-T03S-R30E
AMC 420357	SC-150	2012-01038				SEC08-T03S-R30E
AMC 420358	SC-151	2012-01039				SEC08-T03S-R30E
AMC 420359	SC-152	2012-01040				SEC11-T03S-R29E
AMC 420360	SC-153	2012-01041				SEC11-T03S-R29E
AMC 420361	SC-154	2012-01042				SEC11-T03S-R29E
AMC 420362	SC-155	2012-01043				SEC12-T03S-R29E
AMC 420363	SC-156	2012-01044				SEC12-T03S-R29E
AMC 420364	SC-157	2012-01045				SEC07-T03S-R30E
AMC 420365	SC-158	2012-01046				SEC07-T03S-R30E
AMC 420366	SC-159	2012-01047				SEC07-T03S-R30E
AMC 420367	SC-160	2012-01048				SEC07-T03S-R30E
AMC 420368	SC-161	2012-01049				SEC08-T03S-R30E
AMC 420369	SC-162	2012-01050				SEC08-T03S-R30E
AMC 420370	SC-163	2012-01051				SEC08-T03S-R30E
AMC 420371	SC-164	2012-01052				SEC08-T03S-R30E
AMC 420372	SC-165	2012-01053				SEC11-T03S-R29E
AMC 420373	SC-166	2012-01054				SEC11-T03S-R29E
AMC 420374	SC-167	2012-01055				SEC11-T03S-R29E
AMC 420375	SC-168	2012-01056				SEC12-T03S-R29E
AMC 420376	SC-169	2012-01057				SEC12-T03S-R29E
AMC 420377	SC-170	2012-01058				SEC07-T03S-R30E
AMC 420378	SC-171	2012-01059				SEC07-T03S-R30E
AMC 420379	SC-172	2012-01060				SEC07-T03S-R30E
AMC 420380	SC-173	2012-01061				SEC07-T03S-R30E
AMC 420381	SC-174	2012-01062				SEC08-T03S-R30E
AMC 420382	SC-175	2012-01063				SEC08-T03S-R30E
AMC 420383	SC-176	2012-01064				SEC08-T03S-R30E

Date: 6/14/2017

RECEIVED
 CLM AZ STATE OFFICE
 6/14/2017

EXHIBIT A

County: Greenlee

State: AZ

<u>BLM Serial #</u>	<u>Claim Name</u>	<u>Original Recording</u>		<u>Amended Recording</u>		<u>Location</u>
		<u>Recording #</u>	<u>Page #</u>	<u>Recording #</u>	<u>Page #</u>	
AMC 420384	SC-177	2012-01065				SEC08-T03S-R30E
AMC 420385	SC-178	2012-01066				SEC11-T03S-R29E
AMC 420386	SC-179	2012-01067				SEC11-T03S-R29E
AMC 420387	SC-180	2012-01068				SEC11-T03S-R29E
AMC 420388	SC-181	2012-01069				SEC12-T03S-R29E
AMC 420389	SC-182	2012-01070				SEC12-T03S-R29E
AMC 420390	SC-183	2012-01071				SEC07-T03S-R30E
AMC 420391	SC-184	2012-01072				SEC07-T03S-R30E
AMC 420392	SC-185	2012-01073				SEC07-T03S-R30E
AMC 420393	SC-186	2012-01074				SEC07-T03S-R30E
AMC 420394	SC-187	2012-01075				SEC08-T03S-R30E
AMC 420395	SC-188	2012-01076				SEC08-T03S-R30E
AMC 420396	SC-189	2012-01077				SEC08-T03S-R30E
AMC 420397	SC-190	2012-01078				SEC08-T03S-R30E
AMC 420398	SC-191	2012-01079				SEC07-T03S-R30E
AMC 420399	SC-192	2012-01080				SEC07-T03S-R30E
AMC 420400	SC-193	2012-01081				SEC07-T03S-R30E
AMC 420401	SC-194	2012-01082				SEC07-T03S-R30E
AMC 420402	SC-195	2012-01083				SEC08-T03S-R30E
AMC 420403	SC-196	2012-01084				SEC08-T03S-R30E
AMC 420404	SC-197	2012-01085				SEC08-T03S-R30E
AMC 420405	SC-198	2012-01086				SEC08-T03S-R30E
AMC 420406	SC-199	2012-01087				SEC07-T03S-R30E
AMC 420407	SC-200	2012-01088				SEC07-T03S-R30E
AMC 420408	SC-201	2012-01089				SEC07-T03S-R30E
AMC 420409	SC-202	2012-01090				SEC07-T03S-R30E
AMC 420410	SC-203	2012-01091				SEC08-T03S-R30E
AMC 420411	SC-204	2012-01092				SEC08-T03S-R30E
AMC 420412	SC-205	2012-01093				SEC08-T03S-R30E
AMC 420413	SC-206	2012-01094				SEC08-T03S-R30E
AMC 420414	SC-207	2012-01095				SEC07-T03S-R30E
AMC 420415	SC-208	2012-01096				SEC07-T03S-R30E
AMC 420416	SC-209	2012-01097				SEC07-T03S-R30E
AMC 420417	SC-210	2012-01098				SEC07-T03S-R30E
AMC 420418	SC-211	2012-01099				SEC08-T03S-R30E
AMC 420419	SC-212	2012-01100				SEC08-T03S-R30E
AMC 420420	SC-213	2012-01101				SEC08-T03S-R30E
AMC 420421	SC-214	2012-01102				SEC08-T03S-R30E

Date: 6/14/2017

RECEIVED
 PLM AZ STATE OFFICE
 6/14/2017

EXHIBIT A

County: Greenlee

State: AZ

<u>BLM Serial #</u>	<u>Claim Name</u>	<u>Original Recording</u>		<u>Amended Recording</u>		<u>Location</u>
		<u>Recording #</u>	<u>Page #</u>	<u>Recording #</u>	<u>Page #</u>	
AMC 420422	SC-215	2012-01103				SEC07-T03S-R30E
AMC 420423	SC-216	2012-01104				SEC07-T03S-R30E
AMC 420424	SC-217	2012-01105				SEC07-T03S-R30E
AMC 420425	SC-218	2012-01106				SEC07-T03S-R30E
AMC 420426	SC-219	2012-01107				SEC08-T03S-R30E
AMC 420427	SC-220	2012-01108				SEC08-T03S-R30E
AMC 420428	SC-221	2012-01109				SEC08-T03S-R30E
AMC 420429	SC-222	2012-01110				SEC08-T03S-R30E
AMC 420430	SC-223	2012-01111				SEC06-T03S-R30E
AMC 420431	SC-224	2012-01112				SEC06-T03S-R30E
AMC 420432	SC-225	2012-01113				SEC06-T03S-R30E
AMC 420433	SC-226	2012-01114				SEC06-T03S-R30E
AMC 420434	SC-227	2012-01115				SEC05-T03S-R30E
AMC 420435	SC-228	2012-01116				SEC08-T03S-R30E
AMC 420436	SC-229	2012-01117				SEC08-T03S-R30E
AMC 420437	SC-230	2012-01118				SEC08-T03S-R30E
AMC 420438	SC-231	2012-01119				SEC06-T03S-R30E
AMC 420439	SC-232	2012-01120				SEC06-T03S-R30E
AMC 420440	SC-233	2012-01121				SEC06-T03S-R30E
AMC 420441	SC-234	2012-01122				SEC06-T03S-R30E
AMC 420442	SC-235	2012-01123				SEC05-T03S-R30E
AMC 420443	SC-236	2012-01124				SEC06-T03S-R30E
AMC 420444	SC-237	2012-01125				SEC06-T03S-R30E
AMC 420445	SC-238	2012-01126				SEC06-T04S-R29E
AMC 420446	SC-239	2012-01127				SEC05-T03S-R30E
AMC 420447	SC-240	2012-01128				SEC06-T03S-R30E
AMC 420448	SC-241	2012-01129				SEC06-T03S-R30E
AMC 420449	SC-242	2012-01130				SEC06-T03S-R30E
AMC 420450	SC-243	2012-01131				SEC05-T03S-R30E
AMC 420451	SC-244	2012-01132				SEC06-T03S-R30E
AMC 420452	SC-245	2012-01133				SEC06-T03S-R30E
AMC 420453	SC-246	2012-01134				SEC06-T03S-R30E
AMC 420454	SC-247	2012-01135				SEC06-T03S-R30E
AMC 420455	SC-248	2012-01136				SEC05-T03S-R30E
AMC 424570	SB-001	2013-00656				SEC29-T04S-R29E
AMC 424571	SR-001	2013-00657				SEC29-T03S-R29E
AMC 430302	SC-249	2015-00030				SEC25-T03S-R29E
AMC 430303	SC-250	2015-00031				SEC24-T03S-R29E

Date: 6/14/2017

RECEIVED
 R. M. AZ STATE OFFICE
 JUN 15 2017
 10:00 AM

EXHIBIT A

County: Greenlee

State: AZ

<u>BLM Serial #</u>	<u>Claim Name</u>	<u>Original Recording</u>		<u>Amended Recording</u>		<u>Location</u>
		<u>Recording #</u>	<u>Page #</u>	<u>Recording #</u>	<u>Page #</u>	
AMC 430304	SC-251	2015-00032				SEC24-T03S-R29E
AMC 430305	SC-252	2015-00033				SEC25-T03S-R29E
AMC 430306	SC-253	2015-00034				SEC25-T03S-R29E
AMC 430307	SC-254	2015-00035				SEC25-T03S-R29E
AMC 430308	SC-255	2015-00036				SEC25-T03S-R29E
AMC 430309	SC-256	2015-00037				SEC25-T03S-R29E
AMC 430310	SC-257	2015-00038				SEC25-T03S-R29E
AMC 430311	SC-258	2015-00039				SEC24-T03S-R29E
AMC 430312	SC-259	2015-00040				SEC24-T03S-R29E
AMC 430313	SC-260	2015-00041				SEC19-T03S-R30E
AMC 430314	SC-261	2015-00042				SEC19-T03S-R30E
AMC 430315	SC-262	2015-00043				SEC30-T03S-R30E
AMC 430316	SC-263	2015-00044				SEC30-T03S-R30E
AMC 430317	SC-264	2015-00045				SEC30-T03S-R30E
AMC 430318	SC-265	2015-00046				SEC30-T03S-R30E
AMC 430319	SC-266	2015-00047				SEC30-T03S-R30E
AMC 430320	SC-267	2015-00048				SEC30-T03S-R30E
AMC 430321	SC-268	2015-00049				SEC19-T03S-R30E
AMC 430322	SC-269	2015-00050				SEC19-T03S-R30E
AMC 430323	SC-270	2015-00051				SEC19-T03S-R30E
AMC 430324	SC-271	2015-00052				SEC19-T03S-R30E
AMC 430325	SC-272	2015-00053				SEC19-T03S-R30E
AMC 430326	SC-273	2015-00054				SEC19-T03S-R30E
AMC 430327	SC-274	2015-00055				SEC19-T03S-R30E
AMC 430328	SC-275	2015-00056				SEC19-T03S-R30E
AMC 430329	SC-276	2015-00057				SEC19-T03S-R30E
AMC 430330	SC-277	2015-00058				SEC19-T03S-R30E
AMC 430331	SC-278	2015-00059				SEC30-T03S-R30E
AMC 430332	SC-279	2015-00060				SEC30-T03S-R30E
AMC 430333	SC-280	2015-00061				SEC30-T03S-R30E
AMC 430334	SC-281	2015-00062				SEC30-T03S-R30E
AMC 430335	SC-282	2015-00063				SEC30-T03S-R30E
AMC 430336	SC-283	2015-00064				SEC30-T03S-R30E
AMC 430337	SC-284	2015-00065				SEC30-T03S-R30E
AMC 430338	SC-285	2015-00066				SEC19-T03S-R30E
AMC 430339	SC-286	2015-00067				SEC19-T03S-R30E
AMC 430340	SC-287	2015-00068				SEC19-T03S-R30E
AMC 430341	SC-288	2015-00069				SEC19-T03S-R30E

Date: 6/14/2017

RECEIVED
 CLIMATE SERVICE OFFICE
 JUN 15 2017 10:09 AM

EXHIBIT A

County: Greenlee

State: AZ

<u>BLM Serial #</u>	<u>Claim Name</u>	<u>Original Recording</u>		<u>Amended Recording</u>		<u>Location</u>
		<u>Recording #</u>	<u>Page #</u>	<u>Recording #</u>	<u>Page #</u>	
AMC 430342	SC-289	2015-00070				SEC19-T03S-R30E
AMC 430343	SC-290	2015-00071				SEC25-T03S-R29E
AMC 430344	SC-291	2015-00072				SEC24-T03S-R29E
AMC 430345	SC-292	2015-00073				SEC24-T03S-R29E
AMC 430346	SC-293	2015-00074				SEC24-T03S-R29E
AMC 430347	SC-294	2015-00075				SEC24-T03S-R29E
AMC 430348	SC-295	2015-00076		2015-00133		SEC19-T03S-R30E
AMC 430349	SC-296	2015-00077				SEC30-T03S-R30E
AMC 430350	SC-297	2015-00078				SEC30-T03S-R30E
AMC 430493	SC-298	2015-00134				SEC06-T04S-R30E
AMC 430494	SC-299	2015-00135				SEC06-T04S-R30E
AMC 430495	SC-300	2015-00136				SEC06-T04S-R30E
AMC 430496	SC-301	2015-00137				SEC06-T04S-R30E
AMC 430497	SC-302	2015-00138				SEC06-T04S-R30E
AMC 431684	GRANVILLE 001	2015-00297				SEC08-T03S-R29E
AMC 431685	GRANVILLE 002	2015-00298				SEC08-T03S-R29E
AMC 431686	GRANVILLE 003	2015-00299				SEC08-T03S-R29E
AMC 431687	GRANVILLE 004	2015-00300				SEC08-T03S-R29E
AMC 431688	GRANVILLE 005	2015-00301				SEC08-T03S-R29E
AMC 431689	GRANVILLE 006	2015-00302				SEC08-T03S-R29E
AMC 431690	GRANVILLE 007	2015-00303				SEC08-T03S-R29E
AMC 431691	GRANVILLE 008	2015-00304				SEC08-T03S-R29E
AMC 431692	GRANVILLE 009	2015-00305				SEC08-T03S-R29E
AMC 431693	GRANVILLE 010	2015-00306				SEC08-T03S-R29E
AMC 431694	GRANVILLE 011	2015-00307				SEC08-T03S-R29E
AMC 431695	GRANVILLE 012	2015-00308				SEC08-T03S-R29E
AMC 431696	GRANVILLE 013	2015-00309				SEC08-T03S-R29E
AMC 431697	GRANVILLE 014	2015-00310				SEC09-T03S-R29E
AMC 431698	GRANVILLE 015	2015-00311				SEC08-T03S-R29E
AMC 431699	GRANVILLE 016	2015-00312				SEC09-T03S-R29E
AMC 431700	GRANVILLE 017	2015-00313				SEC09-T03S-R29E
AMC 431701	GRANVILLE 018	2015-00314				SEC09-T03S-R29E
AMC 431702	GRANVILLE 019	2015-00315				SEC09-T03S-R29E
AMC 431703	GRANVILLE 020	2015-00316				SEC09-T03S-R29E
AMC 431704	GRANVILLE 021	2015-00317				SEC09-T03S-R29E
AMC 431705	GRANVILLE 022	2015-00318				SEC09-T03S-R29E
AMC 431706	GRANVILLE 023	2015-00319				SEC09-T03S-R29E
AMC 431707	GRANVILLE 024	2015-00320				SEC09-T03S-R29E

Date: 6/14/2017

Page 12

RECEIVED
 JUN 14 2017
 GREENLEE COUNTY
 CLERK OF SUPERIOR COURT

EXHIBIT A

County: Greenlee

State: AZ

<u>BLM Serial #</u>	<u>Claim Name</u>	<u>Original Recording</u>		<u>Amended Recording</u>		<u>Location</u>
		<u>Recording #</u>	<u>Page #</u>	<u>Recording #</u>	<u>Page #</u>	
AMC 431708	GRANVILLE 025	2015-00321				SEC09-T03S-R29E
AMC 431709	GRANVILLE 026	2015-00322				SEC09-T03S-R29E
AMC 431710	GRANVILLE 027	2015-00323				SEC09-T03S-R29E
AMC 431711	GRANVILLE 028	2015-00324				SEC09-T03S-R29E
AMC 431712	GRANVILLE 029	2015-00325				SEC09-T03S-R29E
AMC 431713	GRANVILLE 030	2015-00326				SEC09-T03S-R29E
AMC 431714	GRANVILLE 031	2015-00327				SEC09-T03S-R29E
AMC 431715	GRANVILLE 032	2015-00328				SEC09-T03S-R29E
AMC 431716	GRANVILLE 033	2015-00329				SEC09-T03S-R29E
AMC 431717	GRANVILLE 034	2015-00330				SEC17-T03S-R30E
AMC 431718	GRANVILLE 035	2015-00331				SEC17-T03S-R29E
AMC 431719	GRANVILLE 036	2015-00332				SEC17-T03S-R29E
AMC 431720	GRANVILLE 037	2015-00333				SEC17-T03S-R29E
AMC 431721	GRANVILLE 038	2015-00334				SEC17-T03S-R29E
AMC 431722	GRANVILLE 039	2015-00335				SEC17-T03S-R29E
AMC 431723	GRANVILLE 040	2015-00336				SEC17-T03S-R29E
AMC 431724	GRANVILLE 041	2015-00337				SEC17-T03S-R29E
AMC 431725	GRANVILLE 042	2015-00338				SEC17-T03S-R29E
AMC 431726	GRANVILLE 043	2015-00339				SEC17-T03S-R29E
AMC 431727	GRANVILLE 044	2015-00340				SEC17-T03S-R29E
AMC 431728	GRANVILLE 045	2015-00341				SEC17-T03S-R29E
AMC 431729	GRANVILLE 046	2015-00342				SEC17-T03S-R29E
AMC 431730	GRANVILLE 047	2015-00343				SEC17-T03S-R29E
AMC 431731	GRANVILLE 048	2015-00344				SEC17-T03S-R29E
AMC 431732	GRANVILLE 049	2015-00345				SEC17-T03S-R29E
AMC 431733	GRANVILLE 050	2015-00346				SEC17-T03S-R29E
AMC 431734	GRANVILLE 051	2015-00347				SEC17-T03S-R29E
AMC 431735	GRANVILLE 052	2015-00348				SEC17-T03S-R29E
AMC 431736	GRANVILLE 053	2015-00349				SEC17-T03S-R29E
AMC 431737	GRANVILLE 054	2015-00350				SEC17-T03S-R29E
AMC 431738	GRANVILLE 055	2015-00351				SEC17-T03S-R29E
AMC 431739	GRANVILLE 056	2015-00352				SEC17-T03S-R29E
AMC 431740	GRANVILLE 057	2015-00353				SEC17-T03S-R29E
AMC 431741	GRANVILLE 058	2015-00354				SEC16-T03S-R29E
AMC 431742	GRANVILLE 059	2015-00355				SEC16-T03S-R29E
AMC 431743	GRANVILLE 060	2015-00356				SEC16-T03S-R29E
AMC 431744	GRANVILLE 061	2015-00357				SEC16-T03S-R29E
AMC 431745	GRANVILLE 062	2015-00358				SEC16-T03S-R29E

Date: 6/14/2017

RECEIVED
 PLM A 75100
 JUN 15 2017
 10:00 AM

EXHIBIT A

County: Greenlee

State: AZ

<u>BLM Serial #</u>	<u>Claim Name</u>	<u>Original Recording</u>		<u>Amended Recording</u>		<u>Location</u>
		<u>Recording #</u>	<u>Page #</u>	<u>Recording #</u>	<u>Page #</u>	
AMC 431746	GRANVILLE 063	2015-00359				SEC16-T03S-R29E
AMC 431747	GRANVILLE 064	2015-00360				SEC16-T03S-R29E
AMC 431748	GRANVILLE 065	2015-00361				SEC16-T03S-R29E
AMC 431749	GRANVILLE 066	2015-00362				SEC16-T03S-R29E
AMC 431750	GRANVILLE 067	2015-00363				SEC20-T03S-R29E
AMC 431751	GRANVILLE 068	2015-00364				SEC20-T03S-R29E
AMC 431752	GRANVILLE 069	2015-00365				SEC20-T03S-R29E
AMC 431753	GRANVILLE 070	2015-00366				SEC20-T03S-R29E
AMC 431754	GRANVILLE 071	2015-00367				SEC20-T03S-R29E
AMC 431755	GRANVILLE 072	2015-00368				SEC20-T03S-R29E
AMC 431756	GRANVILLE 073	2015-00369				SEC20-T03S-R29E
AMC 431757	GRANVILLE 074	2015-00370				SEC20-T03S-R29E
AMC 431758	GRANVILLE 075	2015-00371				SEC29-T03S-R29E
AMC 431759	GRANVILLE 076	2015-00372				SEC29-T03S-R29E
AMC 431760	GRANVILLE 077	2015-00373				SEC29-T03S-R29E
AMC 431761	GRANVILLE 078	2015-00374				SEC29-T03S-R29E
AMC 431762	GRANVILLE 079	2015-00375				SEC29-T03S-R29E
AMC 431763	GRANVILLE 080	2015-00376				SEC29-T03S-R29E
AMC 431764	GRANVILLE 081	2015-00377				SEC20-T03S-R29E
AMC 431765	GRANVILLE 082	2015-00378				SEC20-T03S-R29E
AMC 431766	GRANVILLE 083	2015-00379				SEC20-T03S-R29E
AMC 431767	GRANVILLE 084	2015-00380				SEC20-T03S-R29E
AMC 431768	GRANVILLE 085	2015-00381				SEC20-T03S-R29E
AMC 431769	GRANVILLE 086	2015-00382				SEC20-T03S-R29E
AMC 431770	GRANVILLE 087	2015-00383				SEC20-T03S-R29E
AMC 431771	GRANVILLE 088	2015-00384				SEC20-T03S-R29E
AMC 431772	GRANVILLE 089	2015-00385				SEC29-T03S-R29E
AMC 431773	GRANVILLE 090	2015-00386				SEC29-T03S-R29E
AMC 431774	GRANVILLE 091	2015-00387				SEC29-T03S-R29E
AMC 431775	GRANVILLE 092	2015-00388				SEC20-T03S-R29E
AMC 431776	GRANVILLE 093	2015-00389				SEC20-T03S-R29E
AMC 431777	GRANVILLE 094	2015-00390				SEC20-T03S-R29E
AMC 431778	GRANVILLE 095	2015-00391				SEC20-T03S-R29E
AMC 431779	GRANVILLE 096	2015-00392				SEC20-T03S-R29E
AMC 431780	GRANVILLE 097	2015-00393				SEC20-T03S-R29E
AMC 431781	GRANVILLE 098	2015-00394				SEC20-T03S-R29E
AMC 431782	GRANVILLE 099	2015-00395				SEC20-T03S-R29E
AMC 431783	GRANVILLE 100	2015-00396				SEC17-T03S-R29E

Date: 6/14/2017

RECEIVED
 CLERK OF SUPERIOR COURT
 GREENLEE COUNTY, ARIZONA
 JUN 15 2017

EXHIBIT A

County: Greenlee

State: AZ

<u>BLM Serial #</u>	<u>Claim Name</u>	<u>Original Recording</u>		<u>Amended Recording</u>		<u>Location</u>
		<u>Recording #</u>	<u>Page #</u>	<u>Recording #</u>	<u>Page #</u>	
AMC 431784	GRANVILLE 101	2015-00397				SEC17-T03S-R29E
AMC 431785	GRANVILLE 102	2015-00398				SEC17-T03S-R29E
AMC 431786	GRANVILLE 103	2015-00399				SEC17-T03S-R29E
AMC 431787	GRANVILLE 104	2015-00400				SEC17-T03S-R29E
AMC 431788	GRANVILLE 105	2015-00401				SEC08-T03S-R29E
AMC 431789	GRANVILLE 106	2015-00402				SEC08-T03S-R29E
AMC 431790	GRANVILLE 107	2015-00403				SEC08-T03S-R29E
AMC 437298	GRANVILLE 108	2016-00261				SEC17-T03S-R29E
AMC 437299	GRANVILLE 109	2016-00262				SEC17-T03S-R29E
AMC 437300	GRANVILLE 110	2016-00263				SEC17-T03S-R29E
AMC 437301	GRANVILLE 111	2016-00264				SEC20-T03S-R29E
AMC 437302	GRANVILLE 112	2016-00265				SEC20-T03S-R29E
AMC 437303	GRANVILLE 113	2016-00266				SEC20-T03S-R29E
AMC 437304	GRANVILLE 114	2016-00267				SEC20-T03S-R29E
AMC 437305	GRANVILLE 115	2016-00268				SEC20-T03S-R29E
AMC 437306	GRANVILLE 116	2016-00269				SEC20-T03S-R29E
AMC 437307	GRANVILLE 117	2016-00270				SEC20-T03S-R29E
AMC 437308	GRANVILLE 118	2016-00271				SEC20-T03S-R29E
AMC 437309	GRANVILLE 119	2016-00272				SEC29-T03S-R29E
AMC 437310	GRANVILLE 120	2016-00273				SEC29-T03S-R29E
AMC 437319	GRANVILLE 129	2016-00282				SEC22-T03S-R29E
AMC 437320	GRANVILLE 130	2016-00283				SEC22-T03S-R29E
AMC 437325	GRANVILLE 135	2016-00288				SEC22-T03S-R29E
AMC 437326	GRANVILLE 136	2016-00289				SEC22-T03S-R29E
AMC 437329	GRANVILLE 139	2016-00292				SEC18-T03S-R29E
AMC 437330	GRANVILLE 140	2016-00293				SEC16-T03S-R29E
AMC 437331	GRANVILLE 141	2016-00294				SEC18-T03S-R29E
AMC 437338	GRANVILLE 148	2016-00301				SEC21-T03S-R29E
AMC 437343	GRANVILLE 153	2016-00306				SEC22-T03S-R29E
AMC 85037	Cuerno	4	125			SEC18-T04S-R29E
AMC 85040	Corona No. 3	6	460			SEC07-T04S-R29E
AMC 85043	Guadalupe	4	255			SEC18-T04S-R29E
AMC 85045	Rattlesnake	4	251			SEC18-T04S-R29E
No. Of Claims	565					

RECEIVED
CLM AZ STATE OFFICE

August 9, 2017

After recording, return to:
Freeport-McMoRan Inc.
Attn: C. Loder
333 North Central Avenue
Phoenix, AZ 85004

Bureau of Land Management
Department of the Interior
One N. Central Avenue
Phoenix, AZ 85004

2017


AMC 28250	418497
78672	420340
85037	424570
304200	430302
351197	430493
354306	431684
417410	437298

NOTICE OF INTENT TO HOLD MINING CLAIMS AND PAYMENT OF BLM MAINTENANCE FEE

Re: Payment of Annual Claim Maintenance Fee

Dear Sir or Madam:

This will serve as notice that Freeport Minerals Corporation, whose address for purposes of this filing is Land and Water Department, 333 North Central Ave., Phoenix, Arizona 85004, intends to hold the mining claims and/or mill sites described on Exhibit A attached hereto for the assessment year ending at 12 o'clock, noon, on September 1, 2018 by payment of the annual maintenance fee of \$155 per claim or site. Payment of such amount is made herewith for such assessment year for each of the claims and sites, the name, and BLM serial number with the book and page or index number of recording of the location notice in the official records of Greenlee County, Arizona, of which, is set forth on Exhibit A attached hereto and by this reference incorporated herein.



Carolyn Loder for
Freeport Minerals Corporation

State of Arizona)
) ss.
County of Maricopa)

RECEIVED
BLM STATE OFFICE
2017
AUG - 9 P 2: 16
PHOENIX, ARIZONA

The foregoing instrument was acknowledged before me on August 9th, 2017, by Carolyn Loder, on behalf of Freeport Minerals Corporation.

(Seal)

 **STEPHANIE D. TURTON**
Notary Public - State of Arizona
MARICOPA COUNTY
My Commission Expires Nov. 18, 2019

Stephanie D. Turton
Notary Public
My commission expires: 11-18-2019



ENTERED
AUG 22 2017
BY: pm

EXHIBIT A

County: Greenlee

State: AZ

<u>BLM Serial #</u>	<u>Claim Name</u>	<u>Original Recording</u>		<u>Amended Recording</u>		<u>Location</u>
		<u>Recording #</u>	<u>Page #</u>	<u>Recording #</u>	<u>Page #</u>	
AMC 028250	Mud Springs 165-A	94	425			SEC31-T01N-R28E
AMC 028251	Mud Springs 166-A	94	427			SEC31-T01N-R28E
AMC 028252	Mud Springs 167-A	94	429			SEC31-T01N-R28E
AMC 028253	Mud Springs 168-A	94	431			SEC31-T01N-R28E
AMC 028254	Mud Springs 169-A	94	433			SEC31-T01N-R28E
AMC 028255	Mud Springs 170-A	94	435			SEC31-T01N-R28E
AMC 028256	Mud Springs 171-A	94	437			SEC32-T01N-R28E
AMC 028257	Mud Springs 172-A	94	439			SEC32-T01N-R28E
AMC 028258	Mud Springs 173-A	94	441			SEC32-T01N-R28E
AMC 028259	Mud Springs 174-A	94	443			SEC32-T01N-R28E
AMC 028260	Mud Springs 175-A	94	445			SEC31-T01N-R28E
AMC 028261	Mud Springs 176-A	94	447			SEC31-T01N-R28E
AMC 028262	Mud Springs 177-A	94	449			SEC31-T01N-R28E
AMC 028263	Mud Springs 178-A	94	451			SEC31-T01N-R28E
AMC 028264	Mud Springs 179-A	94	453			SEC31-T01N-R28E
AMC 028265	Mud Springs 180-A	94	455			SEC31-T01N-R28E
AMC 028266	Mud Springs 181-A	94	457			SEC32-T01N-R28E
AMC 028267	Mud Springs 182-A	94	459			SEC32-T01N-R28E
AMC 028268	Mud Springs 183-A	94	461			SEC32-T01N-R28E
AMC 028269	Mud Springs 184-A	94	463			SEC32-T01N-R28E
AMC 078739	Mud Springs 12	54	487	92	603	SEC31-T01N-R28E
AMC 078740	Mud Springs 13	54	488			SEC31-T01N-R28E
AMC 078741	Mud Springs 14	54	489			SEC31-T01N-R28E
AMC 078742	Mud Springs 15	54	490			SEC31-T01N-R28E
AMC 078743	Mud Springs 16	54	491			SEC31-T01N-R28E
AMC 078744	Mud Springs 17	54	492			SEC31-T01N-R28E
AMC 078745	Mud Springs 18	54	493	76	815	SEC31-T01N-R28E
AMC 078746	Mud Springs 19	54	494			SEC31-T01N-R28E
AMC 078747	Mud Springs 20	54	495			SEC05-T01S-R28E
AMC 078748	Mud Springs 21	54	496			SEC05-T01S-R28E
AMC 078749	Mud Springs 22	54	497			SEC05-T01S-R28E
AMC 078750	Mud Springs 23	54	498	109	551	SEC05-T01S-R28E
AMC 078751	Mud Springs 24	54	499			SEC05-T01S-R28E
AMC 078752	Mud Springs 25	54	500			SEC04-T01S-R28E
AMC 078753	Mud Springs 26	54	501			SEC04-T01S-R28E
AMC 078754	Mud Springs 27	54	502			SEC05-T01S-R28E
AMC 078755	Mud Springs 28	54	503			SEC05-T01S-R28E
AMC 078756	Mud Springs 29	54	504	109	550	SEC05-T01S-R28E

Date: 2/15/2017

RECEIVED
 CLERK OF SUPERIOR COURT
 GREENLEE COUNTY, ARIZONA
 FEB 15 2017

EXHIBIT A

County: Greenlee

State: AZ

<u>BLM Serial #</u>	<u>Claim Name</u>	<u>Original Recording</u>		<u>Amended Recording</u>		<u>Location</u>
		<u>Recording #</u>	<u>Page #</u>	<u>Recording #</u>	<u>Page #</u>	
AMC 078757	Mud Springs 30	54	505	109	549	SEC05-T01S-R28E
AMC 078758	Mud Springs 31	54	506			SEC05-T01S-R28E
AMC 078759	Mud Springs 32	54	507			SEC05-T01S-R28E
AMC 078760	Mud Springs 33	54	508			SEC04-T01S-R28E
AMC 078761	Mud Springs 34	54	509			SEC04-T01S-R28E
AMC 078762	Mud Springs 35	54	510			SEC04-T01S-R28E
AMC 078763	Mud Springs 36	54	511			SEC04-T01S-R28E
AMC 078764	Mud Springs 37	54	512			SEC05-T01S-R28E
AMC 078765	Mud Springs 38	54	513			SEC05-T01S-R28E
AMC 078766	Mud Springs 39	54	514			SEC05-T01S-R28E
AMC 078767	Mud Springs 40	54	515			SEC05-T01S-R28E
AMC 078768	Mud Springs 41	54	516			SEC05-T01S-R28E
AMC 078769	Mud Springs 42	54	517			SEC05-T01S-R28E
AMC 078770	Mud Springs 43	54	518			SEC04-T01S-R28E
AMC 078771	Mud Springs 44	54	519			SEC04-T01S-R28E
AMC 078772	Mud Springs 45	54	520			SEC04-T01S-R28E
AMC 078773	Mud Springs 46	54	521			SEC04-T01S-R28E
AMC 078774	Mud Springs 47	54	522			SEC05-T01S-R28E
AMC 078775	Mud Springs 48	54	523			SEC05-T01S-R28E
AMC 078776	Mud Springs 49	54	524			SEC05-T01S-R28E
AMC 078777	Mud Springs 50	54	525			SEC05-T01S-R28E
AMC 078778	Mud Springs 51	54	526			SEC04-T01S-R28E
AMC 078779	Mud Springs 52	54	527			SEC04-T01S-R28E
AMC 078780	Mud Springs 53	54	528			SEC04-T01S-R28E
AMC 078781	Mud Springs 54	54	529			SEC04-T01S-R28E
AMC 078782	Mud Springs 55	54	530			SEC08-T01S-R28E
AMC 078783	Mud Springs 56	54	531			SEC08-T01S-R28E
AMC 078784	Mud Springs 57	54	532			SEC08-T01S-R28E
AMC 078785	Mud Springs 58	54	533			SEC08-T01S-R28E
AMC 078786	Mud Springs 59	54	534			SEC09-T01S-R28E
AMC 078787	Mud Springs 60	54	535			SEC09-T01S-R28E
AMC 078788	Mud Springs 61	54	536			SEC09-T01S-R28E
AMC 078789	Mud Springs 62	54	537			SEC09-T01S-R28E
AMC 078790	Mud Springs 63	54	538			SEC08-T01S-R28E
AMC 078791	Mud Springs 64	54	539			SEC08-T01S-R28E
AMC 078792	Mud Springs 65	54	540			SEC08-T01S-R28E
AMC 078793	Mud Springs 66	54	541			SEC08-T01S-R28E
AMC 078794	Mud Springs 67	54	542			SEC09-T01S-R28E

Date: 2/15/2017

ORIGINAL RECORDING RECEIVED
 COUNTY OF GREENLEE
 OFFICE OF THE CLERK
 1000 W. GREENE AVENUE
 PHOENIX, AZ 85003

EXHIBIT A

County: Greenlee

State: AZ

<u>BLM Serial #</u>	<u>Claim Name</u>	<u>Original Recording</u>		<u>Amended Recording</u>		<u>Location</u>
		<u>Recording #</u>	<u>Page #</u>	<u>Recording #</u>	<u>Page #</u>	
AMC 078795	Mud Springs 68	54	543			SEC09-T01S-R28E
AMC 078796	Mud Springs 69	54	544			SEC09-T01S-R28E
AMC 078797	Mud Springs 70	54	545			SEC09-T01S-R28E
AMC 078798	Mud Springs 71	54	546			SEC08-T01S-R28E
AMC 078799	Mud Springs 72	54	547			SEC08-T01S-R28E
AMC 078800	Mud Springs 73	54	548			SEC08-T01S-R28E
AMC 078801	Mud Springs 74	54	549			SEC08-T01S-R28E
AMC 078802	Mud Springs 75	54	550			SEC09-T01S-R28E
AMC 078803	Mud Springs 76	54	551			SEC09-T01S-R28E
AMC 078804	Mud Springs 77	54	552			SEC09-T01S-R28E
AMC 078805	Mud Springs 78	54	553			SEC09-T01S-R28E
AMC 078806	Mud Springs 79	54	554			SEC09-T01S-R28E
AMC 078807	Mud Springs 80	54	555			SEC09-T01S-R28E
AMC 078808	Mud Springs 81	54	556			SEC09-T01S-R28E
AMC 078809	Mud Springs 82	54	557			SEC09-T01S-R28E
AMC 078810	Mud Springs 83	54	558			SEC08-T01S-R28E
AMC 078811	Mud Springs 84	54	559			SEC08-T01S-R28E
AMC 078812	Mud Springs 85	54	560			SEC08-T01S-R28E
AMC 078813	Mud Springs 86	54	561			SEC09-T01S-R28E
AMC 078814	Mud Springs 87	54	562			SEC09-T01S-R28E
AMC 078815	Mud Springs 88	54	563			SEC09-T01S-R28E
AMC 078816	Mud Springs 89	54	564			SEC09-T01S-R28E
AMC 078817	Mud Springs 90	54	565			SEC09-T01S-R28E
AMC 078818	Mud Springs 91	54	566			SEC09-T01S-R28E
AMC 078819	Mud Springs 92	54	567			SEC09-T01S-R28E
AMC 078820	Mud Springs 93	54	568			SEC09-T01S-R28E
AMC 078821	Mud Springs 94	54	569			SEC17-T01S-R28E
AMC 078822	Mud Springs 95	54	570			SEC17-T01S-R28E
AMC 078823	Mud Springs 96	54	571			SEC16-T01S-R28E
AMC 078824	Mud Springs 97	54	572			SEC16-T01S-R28E
AMC 078825	Mud Springs 98	54	573			SEC16-T01S-R28E
AMC 078826	Mud Springs 99	54	574			SEC16-T01S-R28E
AMC 078827	Mud Springs 100	54	575			SEC16-T01S-R28E
AMC 078828	Mud Springs 101	54	576			SEC16-T01S-R28E
AMC 078829	Mud Springs 102	54	577			SEC16-T01S-R28E
AMC 078830	Mud Springs 103	54	578			SEC16-T01S-R28E
AMC 078831	Mud Springs 104	54	579			SEC17-T01S-R28E
AMC 078832	Mud Springs 105	54	580			SEC17-T01S-R28E

Date: 2/15/2017

EXHIBIT A

County: Greenlee

State: AZ

<u>BLM Serial #</u>	<u>Claim Name</u>	<u>Original Recording</u>		<u>Amended Recording</u>		<u>Location</u>
		<u>Recording #</u>	<u>Page #</u>	<u>Recording #</u>	<u>Page #</u>	
AMC 078833	Mud Springs 106	54	581			SEC17-T01S-R28E
AMC 078834	Mud Springs 107	54	582			SEC17-T01S-R28E
AMC 078835	Mud Springs 108	54	583			SEC16-T01S-R28E
AMC 078836	Mud Springs 109	54	584			SEC16-T01S-R28E
AMC 078837	Mud Springs 110	54	585			SEC16-T01S-R28E
AMC 078838	Mud Springs 111	54	586			SEC16-T01S-R28E
AMC 078839	Mud Springs 112	54	587			SEC16-T01S-R28E
AMC 078840	Mud Springs 113	54	588			SEC16-T01S-R28E
AMC 078841	Mud Springs 114	54	589			SEC16-T01S-R28E
AMC 078842	Mud Springs 115	54	590			SEC16-T01S-R28E
AMC 078843	Mud Springs 116	54	591			SEC17-T01S-R28E
AMC 078844	Mud Springs 117	54	592			SEC17-T01S-R28E
AMC 078845	Mud Springs 118	54	593			SEC17-T01S-R28E
AMC 078846	Mud Springs 119	54	594			SEC17-T01S-R28E
AMC 078847	Mud Springs 120	54	595			SEC16-T01S-R28E
AMC 078848	Mud Springs 121	54	596			SEC16-T01S-R28E
AMC 078849	Mud Springs 122	54	597			SEC16-T01S-R28E
AMC 078850	Mud Springs 123	54	598			SEC16-T01S-R28E
AMC 078851	Mud Springs 124	54	599			SEC16-T01S-R28E
AMC 078852	Mud Springs 125	55	01			SEC16-T01S-R28E
AMC 078853	Mud Springs 126	55	02			SEC16-T01S-R28E
AMC 078854	Mud Springs 127	55	03			SEC16-T01S-R28E
AMC 078855	Mud Springs 128	55	04			SEC17-T01S-R28E
AMC 078856	Mud Springs 129	55	05			SEC17-T01S-R28E
AMC 078857	Mud Springs 130	55	06			SEC17-T01S-R28E
AMC 078858	Mud Springs 131	55	07			SEC17-T01S-R28E
AMC 078859	Mud Springs 132	55	08			SEC16-T01S-R28E
AMC 078860	Mud Springs 133	55	09			SEC16-T01S-R28E
AMC 078861	Mud Springs 134	55	10			SEC16-T01S-R28E
AMC 078862	Mud Springs 135	55	11			SEC16-T01S-R28E
AMC 078863	Mud Springs 136-A	55	12	170	465	SEC16-T01S-R28E
AMC 078864	Mud Springs 137	55	13			SEC16-T01S-R28E
AMC 078865	Mud Springs 138	55	14			SEC16-T01S-R28E
AMC 078866	Mud Springs 139	55	15			SEC16-T01S-R28E
AMC 078867	Mud Springs 140	55	16			SEC20-T01S-R28E
AMC 078868	Mud Springs 141	55	17			SEC20-T01S-R28E
AMC 078869	Mud Springs 142	55	18			SEC20-T01S-R28E
AMC 078870	Mud Springs 143	55	19			SEC21-T01S-R28E

Date: 2/15/2017

RECEIVED
 2/15/2017
 9:00 AM
 BLM

EXHIBIT A

County: Greenlee

State: AZ

BLM Serial #	Claim Name	Original Recording		Amended Recording		Location
		Recording #	Page #	Recording #	Page #	
AMC 078871	Mud Springs 144	55	20			SEC21-T01S-R28E
AMC 078872	Mud Springs 145	55	21			SEC21-T01S-R28E
AMC 078873	Mud Springs 146	55	22			SEC21-T01S-R28E
AMC 078874	Mud Springs 147-A	55	23	170	467	SEC21-T01S-R28E
AMC 078875	Mud Springs 148	55	24			SEC21-T01S-R28E
AMC 078876	Mud Springs 149	55	25			SEC21-T01S-R28E
AMC 078877	Mud Springs 150	55	26			SEC21-T01S-R28E
AMC 078878	Mud Springs 151	55	27			SEC20-T01S-R28E
AMC 078879	Mud Springs 152	55	28			SEC20-T01S-R28E
AMC 078880	Mud Springs 153	65	627			SEC31-T01N-R28E
AMC 078881	Mud Springs 154	65	628			SEC31-T01N-R28E
AMC 078882	Mud Springs 155	65	629			SEC31-T01N-R28E
AMC 078883	Mud Springs 156	65	630			SEC31-T01N-R28E
AMC 078884	Mud Springs 157	65	631			SEC32-T01N-R28E
AMC 078885	Mud Springs 158	65	632			SEC32-T01N-R28E
AMC 078886	Mud Springs 159	65	633			SEC32-T01N-R28E
AMC 078887	Mud Springs 160	65	634			SEC32-T01N-R28E
AMC 078888	Mud Springs 161	65	635			SEC32-T01N-R28E
AMC 078889	Mud Springs 162	65	636			SEC32-T01N-R28E
AMC 078890	Mud Springs 163	65	637			SEC32-T01N-R28E
AMC 078891	Mud Springs 164	65	638			SEC32-T01N-R28E
AMC 078896	Mud Springs No. 5	54	485			SEC33-T01N-R28E
AMC 078897	Mud Springs No. 6	54	486			SEC34-T01N-R28E
AMC 078899	Bee Canyon No. 1	76	817			SEC22-T01S-R28E
AMC 078900	Bee Canyon No. 2	76	818			SEC27-T01S-R28E
AMC 078901	Bee Canyon No. 3	76	819			SEC28-T01S-R28E
AMC 351177	JM-O	234	76			SEC35-T01S-R30E
AMC 351178	JM-B	234	91			SEC12-T02S-R29E
AMC 351179	JM-D	234	88			SEC07-T02S-R30E
AMC 351180	JM-H	234	85			SEC08-T02S-R30E
AMC 351181	JM-J	234	82			SEC08-T02S-R30E
AMC 351182	JM-M	234	79			SEC34-T01S-R30E
No. Of Claims	184					

RECEIVED
 COUNTY CLERK
 GREENLEE COUNTY
 JAN 10 2017

EXHIBIT A

County: Greenlee

State: AZ

<u>BLM Serial #</u>	<u>Claim Name</u>	<u>Original Recording</u>		<u>Amended Recording</u>		<u>Location</u>
		<u>Recording #</u>	<u>Page #</u>	<u>Recording #</u>	<u>Page #</u>	
AMC 304200	Bear Canyon No. 1	170	469			SEC21-T01S-R28E
AMC 354306	NE 1	251	1			SEC25-T03S-R29E
AMC 354307	NE 2	251	4			SEC25-T03S-R29E
AMC 354308	NE 3	251	7			SEC25-T03S-R29E
AMC 354309	NE 4	251	10			SEC25-T03S-R29E
AMC 354310	NE 5	251	13			SEC25-T03S-R29E
AMC 354311	NE 6	251	16			SEC25-T03S-R29E
AMC 354312	NE 7	251	19			SEC25-T03S-R29E
AMC 354313	NE 8	251	22			SEC25-T03S-R29E
AMC 354314	NE 9	251	25			SEC25-T03S-R29E
AMC 354315	NE 10	251	28			SEC25-T03S-R29E
AMC 354316	NE 11	251	31			SEC36-T03S-R29E
AMC 354317	NE 12	251	34			SEC36-T03S-R29E
AMC 354318	NE 13	251	37			SEC36-T03S-R29E
AMC 354319	NE 14	251	40			SEC36-T03S-R29E
AMC 354320	NE 15	251	43			SEC25-T03S-R29E
AMC 354321	NE 16	251	46			SEC25-T03S-R29E
AMC 354322	NE 17	251	49			SEC25-T03S-R29E
AMC 354323	NE 18	251	52			SEC25-T03S-R29E
AMC 354324	NE 19	251	55			SEC25-T03S-R29E
AMC 354325	NE 20	251	58			SEC25-T03S-R29E
AMC 354326	NE 21	251	61			SEC25-T03S-R29E
AMC 354327	NE 22	251	64			SEC25-T03S-R29E
AMC 354328	NE 23	251	67			SEC25-T03S-R29E
AMC 354329	NE 24	251	70			SEC25-T03S-R29E
AMC 354330	NE 25	251	73			SEC36-T03S-R29E
AMC 354331	NE 26	251	76			SEC31-T03S-R30E
AMC 354332	NE 27	251	79			SEC31-T03S-R30E
AMC 354333	NE 28	251	82			SEC31-T03S-R30E
AMC 354334	NE 29	251	85			SEC31-T03S-R30E
AMC 354335	NE 30	251	88			SEC30-T03S-R30E
AMC 354336	NE 31	251	91			SEC30-T03S-R30E
AMC 354337	NE 32	251	94			SEC30-T03S-R30E
AMC 354338	NE 33	251	97			SEC30-T03S-R30E
AMC 354339	NE 34	251	100			SEC30-T03S-R30E
AMC 354340	NE 35	251	103			SEC30-T03S-R30E
AMC 354341	NE 36	251	106			SEC30-T03S-R30E
AMC 354342	NE 37	251	109			SEC30-T03S-R30E

Date: 6/14/2017

RECEIVED
 DEPT. OF INTERIOR
 BUREAU OF LAND MANAGEMENT
 PHOENIX, AZ

EXHIBIT A

County: Greenlee

State: AZ

<u>BLM Serial #</u>	<u>Claim Name</u>	<u>Original Recording</u>		<u>Amended Recording</u>		<u>Location</u>
		<u>Recording #</u>	<u>Page #</u>	<u>Recording #</u>	<u>Page #</u>	
AMC 354343	NE 38	251	112			SEC30-T03S-R30E
AMC 354344	NE 39	251	115			SEC30-T03S-R30E
AMC 354345	NE 40	251	118			SEC31-T03S-R30E
AMC 354346	NE 41	251	121			SEC31-T03S-R30E
AMC 354347	NE 42	251	124			SEC31-T03S-R30E
AMC 354348	NE 43	251	127			SEC31-T03S-R30E
AMC 354349	NE 44	251	130			SEC31-T03S-R30E
AMC 354350	NE 45	251	133			SEC31-T03S-R30E
AMC 354351	NE 46	251	136			SEC31-T03S-R30E
AMC 354352	NE 47	251	139			SEC31-T03S-R30E
AMC 354353	NE 48	251	142			SEC31-T03S-R30E
AMC 354354	NE 49	251	145			SEC31-T03S-R30E
AMC 354355	NCV 1	251	148			SEC01-T04S-R28E
AMC 354356	NCV 2	251	151			SEC01-T04S-R28E
AMC 354357	NCV 3	251	154			SEC01-T04S-R28E
AMC 354358	NCV 4	251	157			SEC01-T04S-R28E
AMC 354359	NCV 5	251	160			SEC01-T04S-R28E
AMC 354360	NCV 6	251	163			SEC06-T04S-R29E
AMC 354361	NCV 7	251	166			SEC06-T04S-R29E
AMC 354362	NCV 8	251	169			SEC06-T04S-R29E
AMC 354363	NCV 9	251	172			SEC06-T04S-R29E
AMC 354364	NCV 10	251	175			SEC06-T04S-R29E
AMC 354365	NCV 11	251	178			SEC06-T04S-R29E
AMC 354366	NCV 12	251	181			SEC06-T04S-R29E
AMC 354367	SUN 1	251	184			SEC29-T03S-R29E
AMC 354368	SUN 2	251	187			SEC29-T03S-R29E
AMC 354369	SUN 3	251	190			SEC29-T03S-R29E
AMC 354370	SUN 4	251	193			SEC29-T03S-R29E
AMC 354371	SUN 5	251	196			SEC29-T03S-R29E
AMC 354372	SUN 6	251	199			SEC29-T03S-R29E
AMC 354373	SUN 7	251	202			SEC29-T03S-R29E
AMC 354374	SUN 8	251	205			SEC29-T03S-R29E
AMC 354375	SUN 9	251	208			SEC29-T03S-R29E
AMC 354376	SUN 10	251	211			SEC29-T03S-R29E
AMC 354377	SUN 11	251	214			SEC30-T03S-R29E
AMC 354378	SUN 12	251	217			SEC29-T03S-R29E
AMC 354379	SUN 13	251	220			SEC29-T03S-R29E
AMC 354380	SUN 14	251	223			SEC29-T03S-R29E

Date: 6/14/2017

RECEIVED
 BLM AZ STATE OFFICE
 JUN 15 2017
 10:21 AM

EXHIBIT A

County: Greenlee

State: AZ

BLM Serial #	Claim Name	Original Recording		Amended Recording		Location
		Recording #	Page #	Recording #	Page #	
AMC 354381	SUN 15	251	226			SEC29-T03S-R29E
AMC 354382	SUN 16	251	229			SEC29-T03S-R29E
AMC 354383	SUN 17	251	232			SEC29-T03S-R29E
AMC 354384	SUN 18	251	235			SEC29-T03S-R29E
AMC 354385	SUN 19	251	238			SEC29-T03S-R29E
AMC 354386	SUN 20	251	241			SEC29-T03S-R29E
AMC 354387	SUN 21	251	244			SEC29-T03S-R29E
AMC 354388	SUN 22	251	247			SEC29-T03S-R29E
AMC 354389	SUN 23	251	250			SEC29-T03S-R29E
AMC 354390	SUN 24	251	253			SEC29-T03S-R29E
AMC 354391	SUN 25	251	256			SEC29-T03S-R29E
AMC 354392	SUN 26	251	259			SEC29-T03S-R29E
AMC 354393	GG 1	251	262			SEC13-T04S-R29E
AMC 354394	GG 2	251	265			SEC24-T04S-R28E
AMC 354395	GG 3	251	268			SEC24-T04S-R28E
AMC 354396	GG 4	251	271			SEC24-T04S-R28E
AMC 354397	GG 5	251	274			SEC24-T04S-R28E
AMC 354398	GG 6	251	277			SEC24-T04S-R28E
AMC 354399	GG 7	251	280			SEC24-T04S-R28E
AMC 354400	GG 8	251	283			SEC18-T04S-R29E
AMC 354401	GG 9	251	286			SEC18-T04S-R29E
AMC 354402	GG 10	251	289			SEC19-T04S-R29E
AMC 354403	GG 11	251	292			SEC19-T04S-R29E
AMC 354404	GG 12	251	295			SEC19-T04S-R29E
AMC 354405	GG 13	251	298			SEC19-T04S-R29E
AMC 354406	GG 14	251	301			SEC19-T04S-R29E
AMC 354407	GG 15	251	304			SEC19-T04S-R29E
AMC 354408	GG 16	251	307			SEC19-T04S-R29E
AMC 354409	GG 17	251	310			SEC19-T04S-R29E
AMC 354410	GG 18	251	313			SEC19-T04S-R29E
AMC 354411	GG 19	251	316			SEC19-T04S-R29E
AMC 354412	GG 20	251	319			SEC19-T04S-R29E
AMC 354413	GG 21	251	322			SEC19-T04S-R29E
AMC 354414	GG 22	251	325			SEC19-T04S-R29E
AMC 354415	GG 23	251	328			SEC19-T04S-R29E
AMC 354416	GG 24	251	331			SEC19-T04S-R29E
AMC 354417	GG 25	251	334			SEC19-T04S-R29E
AMC 354418	GG 26	251	337			SEC19-T04S-R29E

Date: 6/14/2017

RECEIVED
 PLM AZ STATE OFFICE
 6/14/2017
 10:00 AM

EXHIBIT A

County: Greenlee

State: AZ

<u>BLM Serial #</u>	<u>Claim Name</u>	<u>Original Recording</u>		<u>Amended Recording</u>		<u>Location</u>
		<u>Recording #</u>	<u>Page #</u>	<u>Recording #</u>	<u>Page #</u>	
AMC 354419	GG 27	251	340			SEC19-T04S-R29E
AMC 354420	GG 28	251	343			SEC19-T04S-R29E
AMC 354421	GG 29	251	346			SEC19-T04S-R29E
AMC 354422	GG 30	251	349			SEC19-T04S-R29E
AMC 354423	GG 31	251	352			SEC19-T04S-R29E
AMC 354424	GG 32	251	355			SEC19-T04S-R29E
AMC 354425	GG 33	251	358			SEC19-T04S-R29E
AMC 354426	GG 34	251	361			SEC19-T04S-R29E
AMC 354427	GG 35	251	364			SEC19-T04S-R29E
AMC 354428	GG 36	251	367			SEC19-T04S-R29E
AMC 354429	GG 37	251	370			SEC19-T04S-R29E
AMC 354430	GG 38	251	373			SEC19-T04S-R29E
AMC 354431	GG 39	251	376			SEC19-T04S-R29E
AMC 354432	GG 40	251	379			SEC19-T04S-R29E
AMC 417410	SC-001	2012-00660				SEC29-T03S-R30E
AMC 417411	SC-002	2012-00661				SEC29-T03S-R30E
AMC 417412	SC-003	2012-00662				SEC29-T03S-R30E
AMC 417413	SC-004	2012-00663				SEC29-T03S-R30E
AMC 417414	SC-005	2012-00664				SEC29-T03S-R30E
AMC 417415	SC-006	2012-00665				SEC29-T03S-R30E
AMC 417416	SC-007	2012-00666				SEC29-T03S-R30E
AMC 417417	SC-008	2012-00667				SEC29-T03S-R30E
AMC 417418	SC-009	2012-00668				SEC29-T03S-R30E
AMC 417419	SC-010	2012-00669				SEC29-T03S-R30E
AMC 417420	SC-011	2012-00670				SEC29-T03S-R30E
AMC 417421	SC-012	2012-00671				SEC29-T03S-R29E
AMC 417422	SC-013	2012-00672				SEC29-T03S-R29E
AMC 417423	SC-014	2012-00673				SEC29-T03S-R30E
AMC 417424	SC-015	2012-00674				SEC29-T03S-R30E
AMC 417425	SC-016	2012-00675				SEC29-T03S-R30E
AMC 417426	SC-017	2012-00676				SEC29-T03S-R30E
AMC 417427	SC-018	2012-00677				SEC29-T03S-R30E
AMC 417428	SC-019	2012-00678				SEC29-T03S-R30E
AMC 417429	SC-020	2012-00679				SEC29-T03S-R30E
AMC 417430	SC-021	2012-00680				SEC20-T03S-R30E
AMC 417431	SC-022	2012-00681				SEC20-T03S-R30E
AMC 417432	SC-023	2012-00682				SEC20-T03S-R30E
AMC 417433	SC-024	2012-00683				SEC20-T03S-R30E

Date: 6/14/2017

RECEIVED
 CLERK OF SUPERIOR COURT
 GREENLEE COUNTY, ARIZONA
 PHOENIX, ARIZONA

EXHIBIT A

County: Greenlee

State: AZ

<u>BLM Serial #</u>	<u>Claim Name</u>	<u>Original Recording</u>		<u>Amended Recording</u>		<u>Location</u>
		<u>Recording #</u>	<u>Page #</u>	<u>Recording #</u>	<u>Page #</u>	
AMC 417434	SC-025	2012-00684				SEC20-T03S-R30E
AMC 417435	SC-026	2012-00685				SEC20-T03S-R30E
AMC 417436	SC-027	2012-00686				SEC20-T03S-R30E
AMC 417437	SC-028	2012-00687				SEC20-T03S-R30E
AMC 417438	SC-029	2012-00688				SEC20-T03S-R30E
AMC 417439	SC-030	2012-00689				SEC20-T03S-R30E
AMC 417440	SC-031	2012-00690				SEC20-T03S-R30E
AMC 417441	SC-032	2012-00691				SEC20-T03S-R30E
AMC 417442	SC-033	2012-00692				SEC20-T03S-R30E
AMC 417443	SC-034	2012-00693				SEC20-T03S-R30E
AMC 417444	SC-035	2012-00694				SEC20-T03S-R30E
AMC 417445	SC-036	2012-00695				SEC20-T03S-R30E
AMC 417446	SC-037	2012-00696				SEC20-T03S-R30E
AMC 417447	SC-038	2012-00697				SEC20-T03S-R30E
AMC 417448	SC-039	2012-00698				SEC20-T03S-R30E
AMC 417449	SC-040	2012-00699				SEC20-T03S-R30E
AMC 417450	SC-041	2012-00700				SEC20-T03S-R30E
AMC 417451	SC-042	2012-00701				SEC20-T03S-R30E
AMC 417452	SC-043	2012-00702				SEC20-T03S-R30E
AMC 417453	SC-044	2012-00703				SEC20-T03S-R30E
AMC 417454	SC-045	2012-00704				SEC20-T03S-R30E
AMC 417455	SC-046	2012-00705				SEC20-T03S-R30E
AMC 417456	SC-047	2012-00706				SEC20-T03S-R30E
AMC 417457	SC-048	2012-00707				SEC20-T03S-R30E
AMC 417458	SC-049	2012-00708		2012-00744		SEC20-T03S-R30E
AMC 417459	SC-050	2012-00709				SEC20-T03S-R30E
AMC 418497	SC-051	2012-00814				SEC17-T03S-R30E
AMC 418498	SC-052	2012-00815				SEC17-T03S-R30E
AMC 418499	SC-053	2012-00816				SEC17-T03S-R30E
AMC 418500	SC-054	2012-00817				SEC17-T03S-R30E
AMC 418501	SC-055	2012-00818				SEC17-T03S-R30E
AMC 418502	SC-056	2012-00819				SEC17-T03S-R30E
AMC 418503	SC-057	2012-00820				SEC17-T03S-R30E
AMC 418504	SC-058	2012-00821				SEC17-T03S-R30E
AMC 418505	SC-059	2012-00822				SEC17-T03S-R30E
AMC 418506	SC-060	2012-00823				SEC17-T03S-R30E
AMC 418507	SC-061	2012-00824				SEC17-T03S-R30E
AMC 418508	SC-062	2012-00825				SEC17-T03S-R30E

Date: 6/14/2017

RECEIVED
 BLM
 U.S. DEPARTMENT OF THE INTERIOR
 BUREAU OF LAND MANAGEMENT
 PHOENIX OFFICE
 6/14/2017

EXHIBIT A

County: Greenlee

State: AZ

<u>BLM Serial #</u>	<u>Claim Name</u>	<u>Original Recording</u>		<u>Amended Recording</u>		<u>Location</u>
		<u>Recording #</u>	<u>Page #</u>	<u>Recording #</u>	<u>Page #</u>	
AMC 418509	SC-063	2012-00826				SEC17-T03S-R30E
AMC 418510	SC-064	2012-00827				SEC17-T03S-R30E
AMC 418511	SC-065	2012-00828				SEC17-T03S-R30E
AMC 418512	SC-066	2012-00829				SEC17-T03S-R30E
AMC 418513	SC-067	2012-00830				SEC17-T03S-R30E
AMC 418514	SC-068	2012-00831				SEC17-T03S-R30E
AMC 418515	SC-069	2012-00832				SEC23-T03S-R29E
AMC 418516	SC-070	2012-00833				SEC23-T03S-R29E
AMC 418517	SC-071	2012-00834				SEC23-T03S-R29E
AMC 418518	SC-072	2012-00835				SEC23-T03S-R29E
AMC 418519	SC-073	2012-00836				SEC23-T03S-R29E
AMC 418520	SC-074	2012-00837				SEC23-T03S-R29E
AMC 418521	SC-075	2012-00838				SEC23-T03S-R29E
AMC 418522	SC-076	2012-00839				SEC23-T03S-R29E
AMC 418523	SC-077	2012-00840				SEC23-T03S-R29E
AMC 418524	SC-078	2012-00841				SEC23-T03S-R29E
AMC 418525	SC-079	2012-00842				SEC14-T03S-R29E
AMC 418526	SC-080	2012-00843				SEC14-T03S-R29E
AMC 418527	SC-081	2012-00844				SEC14-T03S-R29E
AMC 418528	SC-082	2012-00845				SEC14-T03S-R29E
AMC 418529	SC-083	2012-00846				SEC14-T03S-R29E
AMC 418530	SC-084	2012-00847				SEC14-T03S-R29E
AMC 418531	SC-085	2012-00848				SEC14-T03S-R29E
AMC 418532	SC-086	2012-00849				SEC14-T03S-R29E
AMC 418533	SC-087	2012-00850				SEC14-T03S-R29E
AMC 418534	SC-088	2012-00851				SEC14-T03S-R29E
AMC 418535	SC-089	2012-00852				SEC14-T03S-R29E
AMC 418536	SC-090	2012-00853				SEC14-T03S-R29E
AMC 418537	SC-091	2012-00854				SEC14-T03S-R29E
AMC 418538	SC-092	2012-00855				SEC14-T03S-R29E
AMC 418539	SC-093	2012-00856				SEC14-T03S-R29E
AMC 418540	SC-094	2012-00857				SEC14-T03S-R29E
AMC 418541	SC-095	2012-00858				SEC14-T03S-R29E
AMC 418542	SC-096	2012-00859				SEC14-T03S-R29E
AMC 418543	SC-097	2012-00860				SEC13-T03S-R29E
AMC 418544	SC-098	2012-00861				SEC18-T03S-R30E
AMC 418545	SC-099	2012-00862				SEC18-T03S-R30E
AMC 418546	SC-100	2012-00863				SEC13-T03S-R29E

Date: 6/14/2017

RECEIVED
 BLM AZ STATE OFFICE
 JUN 14 2017
 PHOENIX

EXHIBIT A

County: Greenlee

State: AZ

<u>BLM Serial #</u>	<u>Claim Name</u>	<u>Original Recording</u>		<u>Amended Recording</u>		<u>Location</u>
		<u>Recording #</u>	<u>Page #</u>	<u>Recording #</u>	<u>Page #</u>	
AMC 418547	SC-101	2012-00864				SEC18-T03S-R30E
AMC 418548	SC-102	2012-00865				SEC18-T03S-R30E
AMC 418549	SC-103	2012-00866				SEC13-T03S-R29E
AMC 418550	SC-104	2012-00867				SEC18-T03S-R30E
AMC 418551	SC-105	2012-00868				SEC18-T03S-R30E
AMC 418552	SC-106	2012-00869				SEC13-T03S-R29E
AMC 418553	SC-107	2012-00870				SEC18-T03S-R30E
AMC 418554	SC-108	2012-00871				SEC18-T03S-R30E
AMC 418555	SC-109	2012-00872				SEC13-T03S-R29E
AMC 418556	SC-110	2012-00873				SEC18-T03S-R30E
AMC 418557	SC-111	2012-00874				SEC18-T03S-R30E
AMC 418558	SC-112	2012-00875				SEC13-T03S-R29E
AMC 418559	SC-113	2012-00876				SEC18-T03S-R30E
AMC 418560	SC-114	2012-00877				SEC18-T03S-R30E
AMC 418561	SC-115	2012-00878				SEC13-T03S-R29E
AMC 418562	SC-116	2012-00879				SEC18-T03S-R30E
AMC 418563	SC-117	2012-00880				SEC18-T03S-R30E
AMC 418564	SC-118	2012-00881				SEC13-T03S-R29E
AMC 418565	SC-119	2012-00882				SEC18-T03S-R30E
AMC 418566	SC-120	2012-00883				SEC18-T03S-R30E
AMC 418567	SC-121	2012-00884				SEC13-T03S-R29E
AMC 418568	SC-122	2012-00885				SEC18-T03S-R30E
AMC 418569	SC-123	2012-00886				SEC18-T03S-R30E
AMC 418570	SC-124	2012-00887				SEC11-T03S-R29E
AMC 418571	SC-125	2012-00888				SEC11-T03S-R29E
AMC 418572	SC-126	2012-00889				SEC11-T03S-R29E
AMC 418573	SC-127	2012-00890				SEC11-T03S-R29E
AMC 418574	SC-128	2012-00891				SEC12-T03S-R29E
AMC 418575	SC-129	2012-00892				SEC12-T03S-R29E
AMC 418576	SC-130	2012-00893				SEC12-T03S-R29E
AMC 418577	SC-131	2012-00894				SEC07-T03S-R30E
AMC 418578	SC-132	2012-00895				SEC07-T03S-R30E
AMC 420340	SC-133	2012-01021				SEC07-T03S-R30E
AMC 420341	SC-134	2012-01022				SEC07-T03S-R30E
AMC 420342	SC-135	2012-01023				SEC08-T03S-R30E
AMC 420343	SC-136	2012-01024				SEC08-T03S-R30E
AMC 420344	SC-137	2012-01025				SEC17-T03S-R30E
AMC 420345	SC-138	2012-01026				SEC17-T03S-R30E

Date: 6/14/2017

RECEIVED
 PLM AZ STATE OFFICE
 2017 JUN 19 10:59 AM
 P.O. BOX 210001
 PHOENIX, ARIZONA 85061-0001

EXHIBIT A

County: Greenlee

State: AZ

<u>BLM Serial #</u>	<u>Claim Name</u>	<u>Original Recording</u>		<u>Amended Recording</u>		<u>Location</u>
		<u>Recording #</u>	<u>Page #</u>	<u>Recording #</u>	<u>Page #</u>	
AMC 420346	SC-139	2012-01027				SEC11-T03S-R29E
AMC 420347	SC-140	2012-01028				SEC11-T03S-R29E
AMC 420348	SC-141	2012-01029				SEC11-T03S-R29E
AMC 420349	SC-142	2012-01030				SEC12-T03S-R29E
AMC 420350	SC-143	2012-01031				SEC12-T03S-R29E
AMC 420351	SC-144	2012-01032				SEC07-T03S-R30E
AMC 420352	SC-145	2012-01033				SEC07-T03S-R30E
AMC 420353	SC-146	2012-01034				SEC07-T03S-R30E
AMC 420354	SC-147	2012-01035				SEC07-T03S-R30E
AMC 420355	SC-148	2012-01036				SEC08-T03S-R30E
AMC 420356	SC-149	2012-01037				SEC08-T03S-R30E
AMC 420357	SC-150	2012-01038				SEC08-T03S-R30E
AMC 420358	SC-151	2012-01039				SEC08-T03S-R30E
AMC 420359	SC-152	2012-01040				SEC11-T03S-R29E
AMC 420360	SC-153	2012-01041				SEC11-T03S-R29E
AMC 420361	SC-154	2012-01042				SEC11-T03S-R29E
AMC 420362	SC-155	2012-01043				SEC12-T03S-R29E
AMC 420363	SC-156	2012-01044				SEC12-T03S-R29E
AMC 420364	SC-157	2012-01045				SEC07-T03S-R30E
AMC 420365	SC-158	2012-01046				SEC07-T03S-R30E
AMC 420366	SC-159	2012-01047				SEC07-T03S-R30E
AMC 420367	SC-160	2012-01048				SEC07-T03S-R30E
AMC 420368	SC-161	2012-01049				SEC08-T03S-R30E
AMC 420369	SC-162	2012-01050				SEC08-T03S-R30E
AMC 420370	SC-163	2012-01051				SEC08-T03S-R30E
AMC 420371	SC-164	2012-01052				SEC08-T03S-R30E
AMC 420372	SC-165	2012-01053				SEC11-T03S-R29E
AMC 420373	SC-166	2012-01054				SEC11-T03S-R29E
AMC 420374	SC-167	2012-01055				SEC11-T03S-R29E
AMC 420375	SC-168	2012-01056				SEC12-T03S-R29E
AMC 420376	SC-169	2012-01057				SEC12-T03S-R29E
AMC 420377	SC-170	2012-01058				SEC07-T03S-R30E
AMC 420378	SC-171	2012-01059				SEC07-T03S-R30E
AMC 420379	SC-172	2012-01060				SEC07-T03S-R30E
AMC 420380	SC-173	2012-01061				SEC07-T03S-R30E
AMC 420381	SC-174	2012-01062				SEC08-T03S-R30E
AMC 420382	SC-175	2012-01063				SEC08-T03S-R30E
AMC 420383	SC-176	2012-01064				SEC08-T03S-R30E

Date: 6/14/2017

RECEIVED
 PLM AZ STATE OFFICE
 JUN 14 2017
 PHOENIX, AZ

EXHIBIT A

County: Greenlee

State: AZ

<u>BLM Serial #</u>	<u>Claim Name</u>	<u>Original Recording</u>		<u>Amended Recording</u>		<u>Location</u>
		<u>Recording #</u>	<u>Page #</u>	<u>Recording #</u>	<u>Page #</u>	
AMC 420384	SC-177	2012-01065				SEC08-T03S-R30E
AMC 420385	SC-178	2012-01066				SEC11-T03S-R29E
AMC 420386	SC-179	2012-01067				SEC11-T03S-R29E
AMC 420387	SC-180	2012-01068				SEC11-T03S-R29E
AMC 420388	SC-181	2012-01069				SEC12-T03S-R29E
AMC 420389	SC-182	2012-01070				SEC12-T03S-R29E
AMC 420390	SC-183	2012-01071				SEC07-T03S-R30E
AMC 420391	SC-184	2012-01072				SEC07-T03S-R30E
AMC 420392	SC-185	2012-01073				SEC07-T03S-R30E
AMC 420393	SC-186	2012-01074				SEC07-T03S-R30E
AMC 420394	SC-187	2012-01075				SEC08-T03S-R30E
AMC 420395	SC-188	2012-01076				SEC08-T03S-R30E
AMC 420396	SC-189	2012-01077				SEC08-T03S-R30E
AMC 420397	SC-190	2012-01078				SEC08-T03S-R30E
AMC 420398	SC-191	2012-01079				SEC07-T03S-R30E
AMC 420399	SC-192	2012-01080				SEC07-T03S-R30E
AMC 420400	SC-193	2012-01081				SEC07-T03S-R30E
AMC 420401	SC-194	2012-01082				SEC07-T03S-R30E
AMC 420402	SC-195	2012-01083				SEC08-T03S-R30E
AMC 420403	SC-196	2012-01084				SEC08-T03S-R30E
AMC 420404	SC-197	2012-01085				SEC08-T03S-R30E
AMC 420405	SC-198	2012-01086				SEC08-T03S-R30E
AMC 420406	SC-199	2012-01087				SEC07-T03S-R30E
AMC 420407	SC-200	2012-01088				SEC07-T03S-R30E
AMC 420408	SC-201	2012-01089				SEC07-T03S-R30E
AMC 420409	SC-202	2012-01090				SEC07-T03S-R30E
AMC 420410	SC-203	2012-01091				SEC08-T03S-R30E
AMC 420411	SC-204	2012-01092				SEC08-T03S-R30E
AMC 420412	SC-205	2012-01093				SEC08-T03S-R30E
AMC 420413	SC-206	2012-01094				SEC08-T03S-R30E
AMC 420414	SC-207	2012-01095				SEC07-T03S-R30E
AMC 420415	SC-208	2012-01096				SEC07-T03S-R30E
AMC 420416	SC-209	2012-01097				SEC07-T03S-R30E
AMC 420417	SC-210	2012-01098				SEC07-T03S-R30E
AMC 420418	SC-211	2012-01099				SEC08-T03S-R30E
AMC 420419	SC-212	2012-01100				SEC08-T03S-R30E
AMC 420420	SC-213	2012-01101				SEC08-T03S-R30E
AMC 420421	SC-214	2012-01102				SEC08-T03S-R30E

Date: 6/14/2017

RECEIVED
 NLM AZ STATE OFFICE
 JUN 15 2017
 HENRIETTA, ARIZONA

EXHIBIT A

County: Greenlee

State: AZ

<u>BLM Serial #</u>	<u>Claim Name</u>	<u>Original Recording</u>		<u>Amended Recording</u>		<u>Location</u>
		<u>Recording #</u>	<u>Page #</u>	<u>Recording #</u>	<u>Page #</u>	
AMC 420422	SC-215	2012-01103				SEC07-T03S-R30E
AMC 420423	SC-216	2012-01104				SEC07-T03S-R30E
AMC 420424	SC-217	2012-01105				SEC07-T03S-R30E
AMC 420425	SC-218	2012-01106				SEC07-T03S-R30E
AMC 420426	SC-219	2012-01107				SEC08-T03S-R30E
AMC 420427	SC-220	2012-01108				SEC08-T03S-R30E
AMC 420428	SC-221	2012-01109				SEC08-T03S-R30E
AMC 420429	SC-222	2012-01110				SEC08-T03S-R30E
AMC 420430	SC-223	2012-01111				SEC06-T03S-R30E
AMC 420431	SC-224	2012-01112				SEC06-T03S-R30E
AMC 420432	SC-225	2012-01113				SEC06-T03S-R30E
AMC 420433	SC-226	2012-01114				SEC06-T03S-R30E
AMC 420434	SC-227	2012-01115				SEC05-T03S-R30E
AMC 420435	SC-228	2012-01116				SEC08-T03S-R30E
AMC 420436	SC-229	2012-01117				SEC08-T03S-R30E
AMC 420437	SC-230	2012-01118				SEC08-T03S-R30E
AMC 420438	SC-231	2012-01119				SEC06-T03S-R30E
AMC 420439	SC-232	2012-01120				SEC06-T03S-R30E
AMC 420440	SC-233	2012-01121				SEC06-T03S-R30E
AMC 420441	SC-234	2012-01122				SEC06-T03S-R30E
AMC 420442	SC-235	2012-01123				SEC05-T03S-R30E
AMC 420443	SC-236	2012-01124				SEC06-T03S-R30E
AMC 420444	SC-237	2012-01125				SEC06-T03S-R30E
AMC 420445	SC-238	2012-01126				SEC06-T04S-R29E
AMC 420446	SC-239	2012-01127				SEC05-T03S-R30E
AMC 420447	SC-240	2012-01128				SEC06-T03S-R30E
AMC 420448	SC-241	2012-01129				SEC06-T03S-R30E
AMC 420449	SC-242	2012-01130				SEC06-T03S-R30E
AMC 420450	SC-243	2012-01131				SEC05-T03S-R30E
AMC 420451	SC-244	2012-01132				SEC06-T03S-R30E
AMC 420452	SC-245	2012-01133				SEC06-T03S-R30E
AMC 420453	SC-246	2012-01134				SEC06-T03S-R30E
AMC 420454	SC-247	2012-01135				SEC06-T03S-R30E
AMC 420455	SC-248	2012-01136				SEC05-T03S-R30E
AMC 424570	SB-001	2013-00656				SEC29-T04S-R29E
AMC 424571	SR-001	2013-00657				SEC29-T03S-R29E
AMC 430302	SC-249	2015-00030				SEC25-T03S-R29E
AMC 430303	SC-250	2015-00031				SEC24-T03S-R29E

Date: 6/14/2017

RECEIVED
 RIM
 AZ STATE OFFICE
 2017 JUN 14 10:58 AM

EXHIBIT A

County: Greenlee

State: AZ

<u>BLM Serial #</u>	<u>Claim Name</u>	<u>Original Recording</u>		<u>Amended Recording</u>		<u>Location</u>
		<u>Recording #</u>	<u>Page #</u>	<u>Recording #</u>	<u>Page #</u>	
AMC 430304	SC-251	2015-00032				SEC24-T03S-R29E
AMC 430305	SC-252	2015-00033				SEC25-T03S-R29E
AMC 430306	SC-253	2015-00034				SEC25-T03S-R29E
AMC 430307	SC-254	2015-00035				SEC25-T03S-R29E
AMC 430308	SC-255	2015-00036				SEC25-T03S-R29E
AMC 430309	SC-256	2015-00037				SEC25-T03S-R29E
AMC 430310	SC-257	2015-00038				SEC25-T03S-R29E
AMC 430311	SC-258	2015-00039				SEC24-T03S-R29E
AMC 430312	SC-259	2015-00040				SEC24-T03S-R29E
AMC 430313	SC-260	2015-00041				SEC19-T03S-R30E
AMC 430314	SC-261	2015-00042				SEC19-T03S-R30E
AMC 430315	SC-262	2015-00043				SEC30-T03S-R30E
AMC 430316	SC-263	2015-00044				SEC30-T03S-R30E
AMC 430317	SC-264	2015-00045				SEC30-T03S-R30E
AMC 430318	SC-265	2015-00046				SEC30-T03S-R30E
AMC 430319	SC-266	2015-00047				SEC30-T03S-R30E
AMC 430320	SC-267	2015-00048				SEC30-T03S-R30E
AMC 430321	SC-268	2015-00049				SEC19-T03S-R30E
AMC 430322	SC-269	2015-00050				SEC19-T03S-R30E
AMC 430323	SC-270	2015-00051				SEC19-T03S-R30E
AMC 430324	SC-271	2015-00052				SEC19-T03S-R30E
AMC 430325	SC-272	2015-00053				SEC19-T03S-R30E
AMC 430326	SC-273	2015-00054				SEC19-T03S-R30E
AMC 430327	SC-274	2015-00055				SEC19-T03S-R30E
AMC 430328	SC-275	2015-00056				SEC19-T03S-R30E
AMC 430329	SC-276	2015-00057				SEC19-T03S-R30E
AMC 430330	SC-277	2015-00058				SEC19-T03S-R30E
AMC 430331	SC-278	2015-00059				SEC30-T03S-R30E
AMC 430332	SC-279	2015-00060				SEC30-T03S-R30E
AMC 430333	SC-280	2015-00061				SEC30-T03S-R30E
AMC 430334	SC-281	2015-00062				SEC30-T03S-R30E
AMC 430335	SC-282	2015-00063				SEC30-T03S-R30E
AMC 430336	SC-283	2015-00064				SEC30-T03S-R30E
AMC 430337	SC-284	2015-00065				SEC30-T03S-R30E
AMC 430338	SC-285	2015-00066				SEC19-T03S-R30E
AMC 430339	SC-286	2015-00067				SEC19-T03S-R30E
AMC 430340	SC-287	2015-00068				SEC19-T03S-R30E
AMC 430341	SC-288	2015-00069				SEC19-T03S-R30E

Date: 6/14/2017

RECEIVED
 PLM AZ STATE OFFICE
 JUN 15 2017
 5

EXHIBIT A

County: Greenlee

State: AZ

<u>BLM Serial #</u>	<u>Claim Name</u>	<u>Original Recording</u>		<u>Amended Recording</u>		<u>Location</u>
		<u>Recording #</u>	<u>Page #</u>	<u>Recording #</u>	<u>Page #</u>	
AMC 430342	SC-289	2015-00070				SEC19-T03S-R30E
AMC 430343	SC-290	2015-00071				SEC25-T03S-R29E
AMC 430344	SC-291	2015-00072				SEC24-T03S-R29E
AMC 430345	SC-292	2015-00073				SEC24-T03S-R29E
AMC 430346	SC-293	2015-00074				SEC24-T03S-R29E
AMC 430347	SC-294	2015-00075				SEC24-T03S-R29E
AMC 430348	SC-295	2015-00076		2015-00133		SEC19-T03S-R30E
AMC 430349	SC-296	2015-00077				SEC30-T03S-R30E
AMC 430350	SC-297	2015-00078				SEC30-T03S-R30E
AMC 430493	SC-298	2015-00134				SEC06-T04S-R30E
AMC 430494	SC-299	2015-00135				SEC06-T04S-R30E
AMC 430495	SC-300	2015-00136				SEC06-T04S-R30E
AMC 430496	SC-301	2015-00137				SEC06-T04S-R30E
AMC 430497	SC-302	2015-00138				SEC06-T04S-R30E
AMC 431684	GRANVILLE 001	2015-00297				SEC08-T03S-R29E
AMC 431685	GRANVILLE 002	2015-00298				SEC08-T03S-R29E
AMC 431686	GRANVILLE 003	2015-00299				SEC08-T03S-R29E
AMC 431687	GRANVILLE 004	2015-00300				SEC08-T03S-R29E
AMC 431688	GRANVILLE 005	2015-00301				SEC08-T03S-R29E
AMC 431689	GRANVILLE 006	2015-00302				SEC08-T03S-R29E
AMC 431690	GRANVILLE 007	2015-00303				SEC08-T03S-R29E
AMC 431691	GRANVILLE 008	2015-00304				SEC08-T03S-R29E
AMC 431692	GRANVILLE 009	2015-00305				SEC08-T03S-R29E
AMC 431693	GRANVILLE 010	2015-00306				SEC08-T03S-R29E
AMC 431694	GRANVILLE 011	2015-00307				SEC08-T03S-R29E
AMC 431695	GRANVILLE 012	2015-00308				SEC08-T03S-R29E
AMC 431696	GRANVILLE 013	2015-00309				SEC08-T03S-R29E
AMC 431697	GRANVILLE 014	2015-00310				SEC09-T03S-R29E
AMC 431698	GRANVILLE 015	2015-00311				SEC08-T03S-R29E
AMC 431699	GRANVILLE 016	2015-00312				SEC09-T03S-R29E
AMC 431700	GRANVILLE 017	2015-00313				SEC09-T03S-R29E
AMC 431701	GRANVILLE 018	2015-00314				SEC09-T03S-R29E
AMC 431702	GRANVILLE 019	2015-00315				SEC09-T03S-R29E
AMC 431703	GRANVILLE 020	2015-00316				SEC09-T03S-R29E
AMC 431704	GRANVILLE 021	2015-00317				SEC09-T03S-R29E
AMC 431705	GRANVILLE 022	2015-00318				SEC09-T03S-R29E
AMC 431706	GRANVILLE 023	2015-00319				SEC09-T03S-R29E
AMC 431707	GRANVILLE 024	2015-00320				SEC09-T03S-R29E

Date: 6/14/2017

RECEIVED
 CLERK OF SUPERIOR COURT
 GREENLEE COUNTY, ARIZONA
 JUN 15 2017

EXHIBIT A

County: Greenlee

State: AZ

<u>BLM Serial #</u>	<u>Claim Name</u>	<u>Original Recording</u>		<u>Amended Recording</u>		<u>Location</u>
		<u>Recording #</u>	<u>Page #</u>	<u>Recording #</u>	<u>Page #</u>	
AMC 431708	GRANVILLE 025	2015-00321				SEC09-T03S-R29E
AMC 431709	GRANVILLE 026	2015-00322				SEC09-T03S-R29E
AMC 431710	GRANVILLE 027	2015-00323				SEC09-T03S-R29E
AMC 431711	GRANVILLE 028	2015-00324				SEC09-T03S-R29E
AMC 431712	GRANVILLE 029	2015-00325				SEC09-T03S-R29E
AMC 431713	GRANVILLE 030	2015-00326				SEC09-T03S-R29E
AMC 431714	GRANVILLE 031	2015-00327				SEC09-T03S-R29E
AMC 431715	GRANVILLE 032	2015-00328				SEC09-T03S-R29E
AMC 431716	GRANVILLE 033	2015-00329				SEC09-T03S-R29E
AMC 431717	GRANVILLE 034	2015-00330				SEC17-T03S-R30E
AMC 431718	GRANVILLE 035	2015-00331				SEC17-T03S-R29E
AMC 431719	GRANVILLE 036	2015-00332				SEC17-T03S-R29E
AMC 431720	GRANVILLE 037	2015-00333				SEC17-T03S-R29E
AMC 431721	GRANVILLE 038	2015-00334				SEC17-T03S-R29E
AMC 431722	GRANVILLE 039	2015-00335				SEC17-T03S-R29E
AMC 431723	GRANVILLE 040	2015-00336				SEC17-T03S-R29E
AMC 431724	GRANVILLE 041	2015-00337				SEC17-T03S-R29E
AMC 431725	GRANVILLE 042	2015-00338				SEC17-T03S-R29E
AMC 431726	GRANVILLE 043	2015-00339				SEC17-T03S-R29E
AMC 431727	GRANVILLE 044	2015-00340				SEC17-T03S-R29E
AMC 431728	GRANVILLE 045	2015-00341				SEC17-T03S-R29E
AMC 431729	GRANVILLE 046	2015-00342				SEC17-T03S-R29E
AMC 431730	GRANVILLE 047	2015-00343				SEC17-T03S-R29E
AMC 431731	GRANVILLE 048	2015-00344				SEC17-T03S-R29E
AMC 431732	GRANVILLE 049	2015-00345				SEC17-T03S-R29E
AMC 431733	GRANVILLE 050	2015-00346				SEC17-T03S-R29E
AMC 431734	GRANVILLE 051	2015-00347				SEC17-T03S-R29E
AMC 431735	GRANVILLE 052	2015-00348				SEC17-T03S-R29E
AMC 431736	GRANVILLE 053	2015-00349				SEC17-T03S-R29E
AMC 431737	GRANVILLE 054	2015-00350				SEC17-T03S-R29E
AMC 431738	GRANVILLE 055	2015-00351				SEC17-T03S-R29E
AMC 431739	GRANVILLE 056	2015-00352				SEC17-T03S-R29E
AMC 431740	GRANVILLE 057	2015-00353				SEC17-T03S-R29E
AMC 431741	GRANVILLE 058	2015-00354				SEC16-T03S-R29E
AMC 431742	GRANVILLE 059	2015-00355				SEC16-T03S-R29E
AMC 431743	GRANVILLE 060	2015-00356				SEC16-T03S-R29E
AMC 431744	GRANVILLE 061	2015-00357				SEC16-T03S-R29E
AMC 431745	GRANVILLE 062	2015-00358				SEC16-T03S-R29E

Date: 6/14/2017

RECEIVED
 PLM AZ STATE OFFICE
 JUN 15 2017
 10:51 AM

EXHIBIT A

County: Greenlee

State: AZ

<u>BLM Serial #</u>	<u>Claim Name</u>	<u>Original Recording</u>		<u>Amended Recording</u>		<u>Location</u>
		<u>Recording #</u>	<u>Page #</u>	<u>Recording #</u>	<u>Page #</u>	
AMC 431746	GRANVILLE 063	2015-00359				SEC16-T03S-R29E
AMC 431747	GRANVILLE 064	2015-00360				SEC16-T03S-R29E
AMC 431748	GRANVILLE 065	2015-00361				SEC16-T03S-R29E
AMC 431749	GRANVILLE 066	2015-00362				SEC16-T03S-R29E
AMC 431750	GRANVILLE 067	2015-00363				SEC20-T03S-R29E
AMC 431751	GRANVILLE 068	2015-00364				SEC20-T03S-R29E
AMC 431752	GRANVILLE 069	2015-00365				SEC20-T03S-R29E
AMC 431753	GRANVILLE 070	2015-00366				SEC20-T03S-R29E
AMC 431754	GRANVILLE 071	2015-00367				SEC20-T03S-R29E
AMC 431755	GRANVILLE 072	2015-00368				SEC20-T03S-R29E
AMC 431756	GRANVILLE 073	2015-00369				SEC20-T03S-R29E
AMC 431757	GRANVILLE 074	2015-00370				SEC20-T03S-R29E
AMC 431758	GRANVILLE 075	2015-00371				SEC29-T03S-R29E
AMC 431759	GRANVILLE 076	2015-00372				SEC29-T03S-R29E
AMC 431760	GRANVILLE 077	2015-00373				SEC29-T03S-R29E
AMC 431761	GRANVILLE 078	2015-00374				SEC29-T03S-R29E
AMC 431762	GRANVILLE 079	2015-00375				SEC29-T03S-R29E
AMC 431763	GRANVILLE 080	2015-00376				SEC29-T03S-R29E
AMC 431764	GRANVILLE 081	2015-00377				SEC20-T03S-R29E
AMC 431765	GRANVILLE 082	2015-00378				SEC20-T03S-R29E
AMC 431766	GRANVILLE 083	2015-00379				SEC20-T03S-R29E
AMC 431767	GRANVILLE 084	2015-00380				SEC20-T03S-R29E
AMC 431768	GRANVILLE 085	2015-00381				SEC20-T03S-R29E
AMC 431769	GRANVILLE 086	2015-00382				SEC20-T03S-R29E
AMC 431770	GRANVILLE 087	2015-00383				SEC20-T03S-R29E
AMC 431771	GRANVILLE 088	2015-00384				SEC20-T03S-R29E
AMC 431772	GRANVILLE 089	2015-00385				SEC29-T03S-R29E
AMC 431773	GRANVILLE 090	2015-00386				SEC29-T03S-R29E
AMC 431774	GRANVILLE 091	2015-00387				SEC29-T03S-R29E
AMC 431775	GRANVILLE 092	2015-00388				SEC20-T03S-R29E
AMC 431776	GRANVILLE 093	2015-00389				SEC20-T03S-R29E
AMC 431777	GRANVILLE 094	2015-00390				SEC20-T03S-R29E
AMC 431778	GRANVILLE 095	2015-00391				SEC20-T03S-R29E
AMC 431779	GRANVILLE 096	2015-00392				SEC20-T03S-R29E
AMC 431780	GRANVILLE 097	2015-00393				SEC20-T03S-R29E
AMC 431781	GRANVILLE 098	2015-00394				SEC20-T03S-R29E
AMC 431782	GRANVILLE 099	2015-00395				SEC20-T03S-R29E
AMC 431783	GRANVILLE 100	2015-00396				SEC17-T03S-R29E

Date: 6/14/2017

RECEIVED
 JUN 14 2017
 PIMA COUNTY
 CLERK'S OFFICE

EXHIBIT A

County: Greenlee

State: AZ

<u>BLM Serial #</u>	<u>Claim Name</u>	<u>Original Recording</u>		<u>Amended Recording</u>		<u>Location</u>
		<u>Recording #</u>	<u>Page #</u>	<u>Recording #</u>	<u>Page #</u>	
AMC 431784	GRANVILLE 101	2015-00397				SEC17-T03S-R29E
AMC 431785	GRANVILLE 102	2015-00398				SEC17-T03S-R29E
AMC 431786	GRANVILLE 103	2015-00399				SEC17-T03S-R29E
AMC 431787	GRANVILLE 104	2015-00400				SEC17-T03S-R29E
AMC 431788	GRANVILLE 105	2015-00401				SEC08-T03S-R29E
AMC 431789	GRANVILLE 106	2015-00402				SEC08-T03S-R29E
AMC 431790	GRANVILLE 107	2015-00403				SEC08-T03S-R29E
AMC 437298	GRANVILLE 108	2016-00261				SEC17-T03S-R29E
AMC 437299	GRANVILLE 109	2016-00262				SEC17-T03S-R29E
AMC 437300	GRANVILLE 110	2016-00263				SEC17-T03S-R29E
AMC 437301	GRANVILLE 111	2016-00264				SEC20-T03S-R29E
AMC 437302	GRANVILLE 112	2016-00265				SEC20-T03S-R29E
AMC 437303	GRANVILLE 113	2016-00266				SEC20-T03S-R29E
AMC 437304	GRANVILLE 114	2016-00267				SEC20-T03S-R29E
AMC 437305	GRANVILLE 115	2016-00268				SEC20-T03S-R29E
AMC 437306	GRANVILLE 116	2016-00269				SEC20-T03S-R29E
AMC 437307	GRANVILLE 117	2016-00270				SEC20-T03S-R29E
AMC 437308	GRANVILLE 118	2016-00271				SEC20-T03S-R29E
AMC 437309	GRANVILLE 119	2016-00272				SEC29-T03S-R29E
AMC 437310	GRANVILLE 120	2016-00273				SEC29-T03S-R29E
AMC 437319	GRANVILLE 129	2016-00282				SEC22-T03S-R29E
AMC 437320	GRANVILLE 130	2016-00283				SEC22-T03S-R29E
AMC 437325	GRANVILLE 135	2016-00288				SEC22-T03S-R29E
AMC 437326	GRANVILLE 136	2016-00289				SEC22-T03S-R29E
AMC 437329	GRANVILLE 139	2016-00292				SEC18-T03S-R29E
AMC 437330	GRANVILLE 140	2016-00293				SEC16-T03S-R29E
AMC 437331	GRANVILLE 141	2016-00294				SEC16-T03S-R29E
AMC 437338	GRANVILLE 148	2016-00301				SEC21-T03S-R29E
AMC 437343	GRANVILLE 153	2016-00306				SEC22-T03S-R29E
AMC 85037	Cuerno	4	125			SEC18-T04S-R29E
AMC 85040	Corona No. 3	6	460			SEC07-T04S-R29E
AMC 85043	Guadalupe	4	255			SEC18-T04S-R29E
AMC 85045	Rattlesnake	4	251			SEC18-T04S-R29E
No. Of Claims	565					

RECEIVED
 CLM AZ STATE OFFICE
 JUN 16 2017
 THE CLERK OF THE SUPERIOR COURT
 GREENLEE COUNTY, ARIZONA

United States Department of the Interior
Bureau of Land Management
 DIV OF LANDS, MINRLS & ENERGY
 ONE N CENTRAL AVE
 PHOENIX, AZ 85004 -4427
 Phone: 602-417-9200

Receipt

No: 3929379

Transaction #: 4038938	
Date of Transaction: 08/09/2017	
CUSTOMER:	
FREEPORT MCMORAN INC 333 N CENTRAL AVE PHOENIX, AZ 85004-2121 US	

LINE #	QTY	DESCRIPTION	REMARKS	UNIT PRICE	TOTAL
1	1.00	LOCATABLE MINERALS / MINING CLAIMS- NOT NEW-UNADJUD, ONE AUTH NO. ONLY / MINING CLAIM MONEY RECEIVED CASES: AMC28250/\$116095.00	2018 MAINT/749	- n/a -	116095.00
TOTAL:					\$116,095.00

PAYMENT INFORMATION			
1	AMOUNT:	116095.00	POSTMARKED: N/A
	TYPE:	CHECK	RECEIVED: 08/09/2017
	CHECK NO:	0000077228	
	NAME:	FREEPORT MCMORAN INC 333 N CENTRAL AVE PHOENIX AZ 85004-2121 US	

REMARKS

This receipt was generated by the automated BLM Collections and Billing System and is a paper representation of a portion of the official electronic record contained therein.

EXHIBIT A

County: Greenlee

State: AZ

BLM Serial #	Claim Name	Original Recording		Amended Recording		Location
		Recording #	Page #	Recording #	Page #	
AMC 028250	Mud Springs 165-A	94	425			SEC31-T01N-R28E
AMC 028251	Mud Springs 166-A	94	427			SEC31-T01N-R28E
AMC 028252	Mud Springs 167-A	94	429			SEC31-T01N-R28E
AMC 028253	Mud Springs 168-A	94	431			SEC31-T01N-R28E
AMC 028254	Mud Springs 169-A	94	433			SEC31-T01N-R28E
AMC 028255	Mud Springs 170-A	94	435			SEC31-T01N-R28E
AMC 028256	Mud Springs 171-A	94	437			SEC32-T01N-R28E
AMC 028257	Mud Springs 172-A	94	439			SEC32-T01N-R28E
AMC 028258	Mud Springs 173-A	94	441			SEC32-T01N-R28E
AMC 028259	Mud Springs 174-A	94	443			SEC32-T01N-R28E
AMC 028260	Mud Springs 175-A	94	445			SEC31-T01N-R28E
AMC 028261	Mud Springs 176-A	94	447			SEC31-T01N-R28E
AMC 028262	Mud Springs 177-A	94	449			SEC31-T01N-R28E
AMC 028263	Mud Springs 178-A	94	451			SEC31-T01N-R28E
AMC 028264	Mud Springs 179-A	94	453			SEC31-T01N-R28E
AMC 028265	Mud Springs 180-A	94	455			SEC31-T01N-R28E
AMC 028266	Mud Springs 181-A	94	457			SEC32-T01N-R28E
AMC 028267	Mud Springs 182-A	94	459			SEC32-T01N-R28E
AMC 028268	Mud Springs 183-A	94	461			SEC32-T01N-R28E
AMC 028269	Mud Springs 184-A	94	463			SEC32-T01N-R28E
AMC 078739	Mud Springs 12	54	487	92	603	SEC31-T01N-R28E
AMC 078740	Mud Springs 13	54	488			SEC31-T01N-R28E
AMC 078741	Mud Springs 14	54	489			SEC31-T01N-R28E
AMC 078742	Mud Springs 15	54	490			SEC31-T01N-R28E
AMC 078743	Mud Springs 16	54	491			SEC31-T01N-R28E
AMC 078744	Mud Springs 17	54	492			SEC31-T01N-R28E
AMC 078745	Mud Springs 18	54	493	76	815	SEC31-T01N-R28E
AMC 078746	Mud Springs 19	54	494			SEC31-T01N-R28E
AMC 078747	Mud Springs 20	54	495			SEC05-T01S-R28E
AMC 078748	Mud Springs 21	54	496			SEC05-T01S-R28E
AMC 078749	Mud Springs 22	54	497			SEC05-T01S-R28E
AMC 078750	Mud Springs 23	54	498	109	551	SEC05-T01S-R28E
AMC 078751	Mud Springs 24	54	499			SEC05-T01S-R28E
AMC 078752	Mud Springs 25	54	500			SEC04-T01S-R28E
AMC 078753	Mud Springs 26	54	501			SEC04-T01S-R28E
AMC 078754	Mud Springs 27	54	502			SEC05-T01S-R28E
AMC 078755	Mud Springs 28	54	503			SEC05-T01S-R28E
AMC 078756	Mud Springs 29	54	504	109	550	SEC05-T01S-R28E

Date: 8/16/2016

Page 1

HOENIX, ARIZONA

2016 AUG 18 A 11: 25

RECEIVED
BLM AZ STATE OFFICE

EXHIBIT A

County: Greenlee

State: AZ

BLM Serial #	Claim Name	Original Recording		Amended Recording		Location
		Recording #	Page #	Recording #	Page #	
AMC 078757	Mud Springs 30	54	505	109	549	SEC05-T01S-R28E
AMC 078758	Mud Springs 31	54	506			SEC05-T01S-R28E
AMC 078759	Mud Springs 32	54	507			SEC05-T01S-R28E
AMC 078760	Mud Springs 33	54	508			SEC04-T01S-R28E
AMC 078761	Mud Springs 34	54	509			SEC04-T01S-R28E
AMC 078762	Mud Springs 35	54	510			SEC04-T01S-R28E
AMC 078763	Mud Springs 36	54	511			SEC04-T01S-R28E
AMC 078764	Mud Springs 37	54	512			SEC05-T01S-R28E
AMC 078765	Mud Springs 38	54	513			SEC05-T01S-R28E
AMC 078766	Mud Springs 39	54	514			SEC05-T01S-R28E
AMC 078767	Mud Springs 40	54	515			SEC05-T01S-R28E
AMC 078768	Mud Springs 41	54	516			SEC05-T01S-R28E
AMC 078769	Mud Springs 42	54	517			SEC05-T01S-R28E
AMC 078770	Mud Springs 43	54	518			SEC04-T01S-R28E
AMC 078771	Mud Springs 44	54	519			SEC04-T01S-R28E
AMC 078772	Mud Springs 45	54	520			SEC04-T01S-R28E
AMC 078773	Mud Springs 46	54	521			SEC04-T01S-R28E
AMC 078774	Mud Springs 47	54	522			SEC05-T01S-R28E
AMC 078775	Mud Springs 48	54	523			SEC05-T01S-R28E
AMC 078776	Mud Springs 49	54	524			SEC05-T01S-R28E
AMC 078777	Mud Springs 50	54	525			SEC05-T01S-R28E
AMC 078778	Mud Springs 51	54	526			SEC04-T01S-R28E
AMC 078779	Mud Springs 52	54	527			SEC04-T01S-R28E
AMC 078780	Mud Springs 53	54	528			SEC04-T01S-R28E
AMC 078781	Mud Springs 54	54	529			SEC04-T01S-R28E
AMC 078782	Mud Springs 55	54	530			SEC08-T01S-R28E
AMC 078783	Mud Springs 56	54	531			SEC08-T01S-R28E
AMC 078784	Mud Springs 57	54	532			SEC08-T01S-R28E
AMC 078785	Mud Springs 58	54	533			SEC08-T01S-R28E
AMC 078786	Mud Springs 59	54	534			SEC09-T01S-R28E
AMC 078787	Mud Springs 60	54	535			SEC09-T01S-R28E
AMC 078788	Mud Springs 61	54	536			SEC09-T01S-R28E
AMC 078789	Mud Springs 62	54	537			SEC09-T01S-R28E
AMC 078790	Mud Springs 63	54	538			SEC08-T01S-R28E
AMC 078791	Mud Springs 64	54	539			SEC08-T01S-R28E
AMC 078792	Mud Springs 65	54	540			SEC08-T01S-R28E
AMC 078793	Mud Springs 66	54	541			SEC08-T01S-R28E
AMC 078794	Mud Springs 67	54	542			SEC09-T01S-R28E

Date: 8/16/2016

Page 2

RECEIVED
 BLM AZ STATE OFFICE
 2016 AUG 18 A 11: 25
 HOENIX, ARIZONA

EXHIBIT A

County: Greenlee

State: AZ

BLM Serial #	Claim Name	Original Recording		Amended Recording		Location
		Recording #	Page #	Recording #	Page #	
AMC 078795	Mud Springs 68	54	543			SEC09-T01S-R28E
AMC 078796	Mud Springs 69	54	544			SEC09-T01S-R28E
AMC 078797	Mud Springs 70	54	545			SEC09-T01S-R28E
AMC 078798	Mud Springs 71	54	546			SEC08-T01S-R28E
AMC 078799	Mud Springs 72	54	547			SEC08-T01S-R28E
AMC 078800	Mud Springs 73	54	548			SEC08-T01S-R28E
AMC 078801	Mud Springs 74	54	549			SEC08-T01S-R28E
AMC 078802	Mud Springs 75	54	550			SEC09-T01S-R28E
AMC 078803	Mud Springs 76	54	551			SEC09-T01S-R28E
AMC 078804	Mud Springs 77	54	552			SEC09-T01S-R28E
AMC 078805	Mud Springs 78	54	553			SEC09-T01S-R28E
AMC 078806	Mud Springs 79	54	554			SEC09-T01S-R28E
AMC 078807	Mud Springs 80	54	555			SEC09-T01S-R28E
AMC 078808	Mud Springs 81	54	556			SEC09-T01S-R28E
AMC 078809	Mud Springs 82	54	557			SEC09-T01S-R28E
AMC 078810	Mud Springs 83	54	558			SEC08-T01S-R28E
AMC 078811	Mud Springs 84	54	559			SEC08-T01S-R28E
AMC 078812	Mud Springs 85	54	560			SEC08-T01S-R28E
AMC 078813	Mud Springs 86	54	561			SEC09-T01S-R28E
AMC 078814	Mud Springs 87	54	562			SEC09-T01S-R28E
AMC 078815	Mud Springs 88	54	563			SEC09-T01S-R28E
AMC 078816	Mud Springs 89	54	564			SEC09-T01S-R28E
AMC 078817	Mud Springs 90	54	565			SEC09-T01S-R28E
AMC 078818	Mud Springs 91	54	566			SEC09-T01S-R28E
AMC 078819	Mud Springs 92	54	567			SEC09-T01S-R28E
AMC 078820	Mud Springs 93	54	568			SEC09-T01S-R28E
AMC 078821	Mud Springs 94	54	569			SEC17-T01S-R28E
AMC 078822	Mud Springs 95	54	570			SEC17-T01S-R28E
AMC 078823	Mud Springs 96	54	571			SEC16-T01S-R28E
AMC 078824	Mud Springs 97	54	572			SEC16-T01S-R28E
AMC 078825	Mud Springs 98	54	573			SEC16-T01S-R28E
AMC 078826	Mud Springs 99	54	574			SEC16-T01S-R28E
AMC 078827	Mud Springs 100	54	575			SEC16-T01S-R28E
AMC 078828	Mud Springs 101	54	576			SEC16-T01S-R28E
AMC 078829	Mud Springs 102	54	577			SEC16-T01S-R28E
AMC 078830	Mud Springs 103	54	578			SEC16-T01S-R28E
AMC 078831	Mud Springs 104	54	579			SEC17-T01S-R28E
AMC 078832	Mud Springs 105	54	580			SEC17-T01S-R28E

Date: 8/16/2016

Page 3

HOENIX, ARIZONA

2016 AUG 18 A 11:25

RECEIVED
BLM AZ STATE OFFICE

EXHIBIT A

County: Greenlee

State: AZ

<u>BLM Serial #</u>	<u>Claim Name</u>	<u>Original Recording</u>		<u>Amended Recording</u>		<u>Location</u>
		<u>Recording #</u>	<u>Page #</u>	<u>Recording #</u>	<u>Page #</u>	
AMC 078833	Mud Springs 106	54	581			SEC17-T01S-R28E
AMC 078834	Mud Springs 107	54	582			SEC17-T01S-R28E
AMC 078835	Mud Springs 108	54	583			SEC16-T01S-R28E
AMC 078836	Mud Springs 109	54	584			SEC16-T01S-R28E
AMC 078837	Mud Springs 110	54	585			SEC16-T01S-R28E
AMC 078838	Mud Springs 111	54	586			SEC16-T01S-R28E
AMC 078839	Mud Springs 112	54	587			SEC16-T01S-R28E
AMC 078840	Mud Springs 113	54	588			SEC16-T01S-R28E
AMC 078841	Mud Springs 114	54	589			SEC16-T01S-R28E
AMC 078842	Mud Springs 115	54	590			SEC16-T01S-R28E
AMC 078843	Mud Springs 116	54	591			SEC17-T01S-R28E
AMC 078844	Mud Springs 117	54	592			SEC17-T01S-R28E
AMC 078845	Mud Springs 118	54	593			SEC17-T01S-R28E
AMC 078846	Mud Springs 119	54	594			SEC17-T01S-R28E
AMC 078847	Mud Springs 120	54	595			SEC16-T01S-R28E
AMC 078848	Mud Springs 121	54	596			SEC16-T01S-R28E
AMC 078849	Mud Springs 122	54	597			SEC16-T01S-R28E
AMC 078850	Mud Springs 123	54	598			SEC16-T01S-R28E
AMC 078851	Mud Springs 124	54	599			SEC16-T01S-R28E
AMC 078852	Mud Springs 125	55	01			SEC16-T01S-R28E
AMC 078853	Mud Springs 126	55	02			SEC16-T01S-R28E
AMC 078854	Mud Springs 127	55	03			SEC16-T01S-R28E
AMC 078855	Mud Springs 128	55	04			SEC17-T01S-R28E
AMC 078856	Mud Springs 129	55	05			SEC17-T01S-R28E
AMC 078857	Mud Springs 130	55	06			SEC17-T01S-R28E
AMC 078858	Mud Springs 131	55	07			SEC17-T01S-R28E
AMC 078859	Mud Springs 132	55	08			SEC16-T01S-R28E
AMC 078860	Mud Springs 133	55	09			SEC16-T01S-R28E
AMC 078861	Mud Springs 134	55	10			SEC16-T01S-R28E
AMC 078862	Mud Springs 135	55	11			SEC16-T01S-R28E
AMC 078863	Mud Springs 136-A	55	12	170	465	SEC16-T01S-R28E
AMC 078864	Mud Springs 137	55	13			SEC16-T01S-R28E
AMC 078865	Mud Springs 138	55	14			SEC16-T01S-R28E
AMC 078866	Mud Springs 139	55	15			SEC16-T01S-R28E
AMC 078867	Mud Springs 140	55	16			SEC20-T01S-R28E
AMC 078868	Mud Springs 141	55	17			SEC20-T01S-R28E
AMC 078869	Mud Springs 142	55	18			SEC20-T01S-R28E
AMC 078870	Mud Springs 143	55	19			SEC21-T01S-R28E

Date: 8/16/2016

PHOENIX, ARIZONA

Page 4

25 AUG 18 11:25

RECEIVED
BLM AZ STATE OFFICE

EXHIBIT A

County: Greenlee

State: AZ

BLM Serial #	Claim Name	Original Recording		Amended Recording		Location
		Recording #	Page #	Recording #	Page #	
AMC 078871	Mud Springs 144	55	20			SEC21-T01S-R28E
AMC 078872	Mud Springs 145	55	21			SEC21-T01S-R28E
AMC 078873	Mud Springs 146	55	22			SEC21-T01S-R28E
AMC 078874	Mud Springs 147-A	55	23	170	467	SEC21-T01S-R28E
AMC 078875	Mud Springs 148	55	24			SEC21-T01S-R28E
AMC 078876	Mud Springs 149	55	25			SEC21-T01S-R28E
AMC 078877	Mud Springs 150	55	26			SEC21-T01S-R28E
AMC 078878	Mud Springs 151	55	27			SEC20-T01S-R28E
AMC 078879	Mud Springs 152	55	28			SEC20-T01S-R28E
AMC 078880	Mud Springs 153	65	627			SEC31-T01N-R28E
AMC 078881	Mud Springs 154	65	628			SEC31-T01N-R28E
AMC 078882	Mud Springs 155	65	629			SEC31-T01N-R28E
AMC 078883	Mud Springs 156	65	630			SEC31-T01N-R28E
AMC 078884	Mud Springs 157	65	631			SEC32-T01N-R28E
AMC 078885	Mud Springs 158	65	632			SEC32-T01N-R28E
AMC 078886	Mud Springs 159	65	633			SEC32-T01N-R28E
AMC 078887	Mud Springs 160	65	634			SEC32-T01N-R28E
AMC 078888	Mud Springs 161	65	635			SEC32-T01N-R28E
AMC 078889	Mud Springs 162	65	636			SEC32-T01N-R28E
AMC 078890	Mud Springs 163	65	637			SEC32-T01N-R28E
AMC 078891	Mud Springs 164	65	638			SEC32-T01N-R28E
AMC 078896	Mud Springs No. 5	54	485			SEC33-T01N-R28E
AMC 078897	Mud Springs No. 6	54	486			SEC34-T01N-R28E
AMC 078899	Bee Canyon No. 1	76	817			SEC22-T01S-R28E
AMC 078900	Bee Canyon No. 2	76	818			SEC27-T01S-R28E
AMC 078901	Bee Canyon No. 3	76	819			SEC28-T01S-R28E
AMC 351177	JM-O	234	76			SEC35-T01S-R30E
AMC 351178	JM-B	234	91			SEC12-T02S-R29E
AMC 351179	JM-D	234	88			SEC07-T02S-R30E
AMC 351180	JM-H	234	85			SEC08-T02S-R30E
AMC 351181	JM-J	234	82			SEC08-T02S-R30E
AMC 351182	JM-M	234	79			SEC34-T01S-R30E
No. Of Claims	184					

PHOENIX, ARIZONA

2016 AUG 18 A 11: 25

Date: 8/16/2016

RECEIVED
BLM AZ STATE OFFICE

NO. OF CLAIMS 184 Page 5
 AMOUNT \$28,520.00
 RECEIPT NO. 3634096
 INIT. [Signature]
 ** BLM-ASQ**

**United States Department of the Interior
Bureau of Land Management
DIV OF LANDS, MINRLS & ENERGY
ONE N CENTRAL AVE
PHOENIX, AZ 85004 -4427
Phone: 602-417-9200**

Receipt

No: 3634096

Transaction #: 3737927	
Date of Transaction: 08/18/2016	
CUSTOMER:	
FREEPORT MCMORAN INC 333 N CENTRAL AVE PHOENIX, AZ 85004-2121 US	

LINE #	QTY	DESCRIPTION	REMARKS	UNIT PRICE	TOTAL
1	1.00	LOCATABLE MINERALS / MINING CLAIMS- NOT NEW-UNADJUD, ONE AUTH NO. ONLY / MINING CLAIM MONEY RECEIVED CASES: AMC28250/\$28520.00	2017 MAINT (184)	- n/a -	28520.00
2	1.00	LOCATABLE MINERALS / MINING CLAIMS- NOT NEW-UNADJUD, ONE AUTH NO. ONLY / MINING CLAIM MONEY RECEIVED CASES: AMC304200/\$103075.00	2017 MAINT (665)	- n/a -	103075.00
TOTAL:					\$131,595.00

PAYMENT INFORMATION			
1	AMOUNT:	131595.00	POSTMARKED: N/A
	TYPE:	CHECK	RECEIVED: 08/18/2016
	CHECK NO:	0000075189	
	NAME:	FREEPORT MCMORAN INC 333 N CENTRAL AVE PHOENIX AZ 85004-2121 US	

REMARKS

This receipt was generated by the automated BLM Collections and Billing System and is a paper representation of a portion of the official electronic record contained therein.

EXHIBIT A

Greenlee County, Arizona

Type	Group	Name	AMC Number	T	R	S	Book	Page
Lode	Number:	542						
	American Mtn							
		Cuerno	85037 —	4S	29E	18	4	125
		Corona No. 3	85040 —	4S	29E	7	6	460
		Guadalupe	85043 —	4S	29E	18	4	255
		Rattlesnake	85045 —	4S	29E	18	4	251
	Gold Gulch							
		GG 1	354393 7	4S	29E	13	251	262
		GG 2	354394	4S	29E	24	251	265
		GG 3	354395	4S	29E	24	251	268
		GG 4	354396	4S	29E	24	251	271
		GG 5	354397	4S	29E	24	251	274
		GG 6	354398	4S	29E	24	251	277
		GG 7	354399	4S	29E	24	251	280
		GG 8	354400	4S	29E	18	251	283
		GG 9	354401	4S	29E	18	251	286
		GG 10	354402	4S	29E	19	251	289
		GG 11	354403	4S	29E	19	251	292
		GG 12	354404	4S	29E	19	251	295
		GG 13	354405	4S	29E	19	251	298
		GG 14	354406	4S	29E	19	251	301
		GG 15	354407	4S	29E	19	251	304
		GG 16	354408	4S	29E	19	251	307
		GG 17	354409	4S	29E	19	251	310
		GG 18	354410	4S	29E	19	251	313
		GG 19	354411	4S	29E	19	251	316
		GG 20	354412	4S	29E	19	251	319
		GG 21	354413	4S	29E	19	251	322
		GG 22	354414	4S	29E	19	251	325
		GG 23	354415	4S	29E	19	251	328

Thursday, August 06, 2015

Page 1 of 23

2015 AUG 24 P 12:56

RECEIVED
SUN AZ STATE OFFICE

PHOENIX, ARIZONA

Type	Group	Name	AMC Number	T	R	S	Book	Page
		GG 24	354416 }	4S	29E	19	251	331
		GG 25	354417	4S	29E	19	251	334
		GG 26	354418	4S	29E	19	251	337
		GG 27	354419	4S	29E	19	251	340
		GG 28	354420	4S	29E	19	251	343
		GG 29	354421	4S	29E	19	251	346
		GG 30	354422	4S	29E	19	251	349
		GG 31	354423	4S	29E	19	251	352
		GG 32	354424	4S	29E	19	251	355
		GG 33	354425	4S	29E	19	251	358
		GG 34	354426	4S	29E	19	251	361
		GG 35	354427	4S	29E	19	251	364
		GG 36	354428	4S	29E	19	251	367
		GG 37	354429	4S	29E	19	251	370
		GG 38	354430	4S	29E	19	251	373
		GG 39	354431	4S	29E	19	251	376
		GG 40	354432 }	4S	29E	19	251	379
	Granville							
		Granville 001	431684 }	3S	29E	8	2015	297
		Granville 002	431685	3S	29E	8	2015	298
		Granville 003	431686	3S	29E	8	2015	299
		Granville 004	431687	3S	29E	8	2015	300
		Granville 005	431688	3S	29E	8	2015	301
		Granville 006	431689	3S	29E	8	2015	302
		Granville 007	431690	3S	29E	8	2015	303
		Granville 008	431691	3S	29E	8	2015	304
		Granville 009	431692	3S	29E	8	2015	305
		Granville 010	431693	3S	29E	8	2015	306
		Granville 011	431694	3S	29E	8	2015	307
		Granville 012	431695	3S	29E	8	2015	308
		Granville 013	431696	3S	29E	8	2015	309
		Granville 014	431697	3S	29E	8	2015	310
		Granville 015	431698 }	3S	29E	8	2015	311

Thursday, August 06, 2015

Page 2 of 23

RECEIVED
 CLM AZ STATE OFFICE
 2015 AUG 24 P 12:56
 PHOENIX, ARIZONA

Type	Group	Name	AMC Number	T	R	S	Book	Page
		Granville 016	431699 7	3S	29E	9	2015	312
		Granville 017	431700	3S	29E	9	2015	313
		Granville 018	431701	3S	29E	9	2015	314
		Granville 019	431702	3S	29E	9	2015	315
		Granville 020	431703	3S	29E	9	2015	316
		Granville 021	431704	3S	29E	9	2015	317
		Granville 022	431705	3S	29E	9	2015	318
		Granville 023	431706	3S	29E	9	2015	319
		Granville 024	431707	3S	29E	9	2015	320
		Granville 025	431708	3S	29E	9	2015	321
		Granville 026	431709	3S	29E	9	2015	322
		Granville 027	431710	3S	29E	9	2015	323
		Granville 028	431711	3S	29E	9	2015	324
		Granville 029	431712	3S	29E	9	2015	325
		Granville 030	431713	3S	29E	9	2015	326
		Granville 031	431714	3S	29E	9	2015	327
		Granville 032	431715	3S	29E	9	2015	328
		Granville 033	431716	3S	29E	9	2015	329
		Granville 034	431717	3S	29E	17	2015	330
		Granville 035	431718	3S	29E	17	2015	331
		Granville 036	431719	3S	29E	17	2015	332
		Granville 037	431720	3S	29E	17	2015	333
		Granville 038	431721	3S	29E	17	2015	334
		Granville 039	431722	3S	29E	17	2015	335
		Granville 040	431723	3S	29E	17	2015	336
		Granville 041	431724	3S	29E	17	2015	337
		Granville 042	431725	3S	29E	17	2015	338
		Granville 043	431726	3S	29E	17	2015	339
		Granville 044	431727	3S	29E	17	2015	340
		Granville 045	431728	3S	29E	17	2015	341
		Granville 046	431729	3S	29E	17	2015	342
		Granville 047	431730	3S	29E	17	2015	343
		Granville 048	431731	3S	29E	17	2015	344

Thursday, August 06, 2015

Page 3 of 23

RECEIVED
 SUN AZ STATE OFFI
 2015 AUG 24 P 12: 56
 PHOENIX, ARIZONA

Type	Group	Name	AMC Number	T	R	S	Book	Page
		Granville 049	431732	3S	29E	17	2015	345
		Granville 050	431733	3S	29E	17	2015	346
		Granville 051	431734	3S	29E	17	2015	347
		Granville 052	431735	3S	29E	17	2015	348
		Granville 053	431736	3S	29E	17	2015	349
		Granville 054	431737	3S	29E	17	2015	350
		Granville 055	431738	3S	29E	17	2015	351
		Granville 056	431739	3S	29E	17	2015	352
		Granville 057	431740	3S	29E	17	2015	353
		Granville 058	431741	3S	29E	16	2015	354
		Granville 059	431742	3S	29E	16	2015	355
		Granville 060	431743	3S	29E	16	2015	356
		Granville 061	431744	3S	29E	16	2015	357
		Granville 062	431745	3S	29E	16	2015	358
		Granville 063	431746	3S	29E	16	2015	359
		Granville 064	431747	3S	29E	16	2015	360
		Granville 065	431748	3S	29E	16	2015	361
		Granville 066	431749	3S	29E	16	2015	362
		Granville 067	431750	3S	29E	20	2015	363
		Granville 068	431751	3S	29E	20	2015	364
		Granville 069	431752	3S	29E	20	2015	365
		Granville 070	431753	3S	29E	20	2015	366
		Granville 071	431754	3S	29E	20	2015	367
		Granville 072	431755	3S	29E	20	2015	368
		Granville 073	431756	3S	29E	20	2015	369
		Granville 074	431757	3S	29E	20	2015	370
		Granville 075	431758	3S	29E	29	2015	371
		Granville 076	431759	3S	29E	29	2015	372
		Granville 077	431760	3S	29E	29	2015	373
		Granville 078	431761	3S	29E	29	2015	374
		Granville 079	431762	3S	29E	29	2015	375
		Granville 080	431763	3S	29E	29	2015	376
		Granville 081	431764	3S	29E	20	2015	377

Thursday, August 06, 2015

2015 AUG 24 P 12:55

Page 4 of 23

RECEIVED
M AZ STATE OPTI

Type	Group	Name	AMC Number	T	R	S	Book	Page
		Granville 082	431765 7	3S	29E	20	2015	378
		Granville 083	431766	3S	29E	20	2015	379
		Granville 084	431767	3S	29E	20	2015	380
		Granville 085	431768	3S	29E	20	2015	381
		Granville 086	431769	3S	29E	20	2015	382
		Granville 087	431770	3S	29E	20	2015	383
		Granville 088	431771	3S	29E	20	2015	384
		Granville 089	431772	3S	29E	29	2015	385
		Granville 090	431773	3S	29E	29	2015	386
		Granville 091	431774	3S	29E	29	2015	387
		Granville 092	431775	3S	29E	20	2015	388
		Granville 093	431776	3S	29E	20	2015	389
		Granville 094	431777	3S	29E	20	2015	390
		Granville 095	431778	3S	29E	20	2015	391
		Granville 096	431779	3S	29E	20	2015	392
		Granville 097	431780	3S	29E	20	2015	393
		Granville 098	431781	3S	29E	20	2015	394
		Granville 099	431782	3S	29E	20	2015	395
		Granville 100	431783	3S	29E	17	2015	396
		Granville 101	431784	3S	29E	17	2015	397
		Granville 102	431785	3S	29E	17	2015	398
		Granville 103	431786	3S	29E	17	2015	399
		Granville 104	431787	3S	29E	17	2015	400
		Granville 105	431788	3S	29E	8	2015	401
		Granville 106	431789	3S	29E	8	2015	402
		Granville 107	431790	3S	29E	8	2015	403
	North Coronado							
		NCV 1	354355 7	4S	29E	1	251	148
		NCV 2	354356	4S	29E	1	251	151
		NCV 3	354357	4S	29E	1	251	154
		NCV 4	354358	4S	29E	1	251	157
		NCV 5	354359	4S	29E	1	251	160
		NCV 6	354360	4S	29E	6	251	163

Thursday, August 06, 2015

Page 5 of 23

2015 AUG 24 P 12:55

RECEIVED
AZ STATE OFFICE

PHOENIX, ARIZONA

Type	Group	Name	AMC Number	T	R	S	Book	Page
		NCV 7	354361	4S	29E	6	251	166
		NCV 8	354362	4S	29E	6	251	169
		NCV 9	354363	4S	29E	6	251	172
		NCV 10	354364	4S	29E	6	251	175
		NCV 11	354365	4S	29E	6	251	178
		NCV 12	354366	4S	29E	6	251	181
	Northeast							
		NE 1	354306	3S	29E	25	251	1
		NE 2	354307	3S	29E	25	251	4
		NE 3	354308	3S	29E	25	251	7
		NE 4	354309	3S	29E	25	251	10
		NE 5	354310	3S	29E	25	251	13
		NE 6	354311	3S	29E	25	251	16
		NE 7	354312	3S	29E	25	251	19
		NE 8	354313	3S	29E	25	251	22
		NE 9	354314	3S	29E	25	251	25
		NE 10	354315	3S	29E	25	251	28
		NE 11	354316	3S	29E	36	251	31
		NE 12	354317	3S	29E	36	251	34
		NE 13	354318	3S	29E	36	251	37
		NE 14	354319	3S	29E	36	251	40
		NE 15	354320	3S	29E	25	251	43
		NE 16	354321	3S	29E	25	251	46
		NE 17	354322	3S	29E	25	251	49
		NE 18	354323	3S	29E	25	251	52
		NE 19	354324	3S	29E	25	251	55
		NE 20	354325	3S	29E	25	251	58
		NE 21	354326	3S	29E	25	251	61
		NE 22	354327	3S	29E	25	251	64
		NE 23	354328	3S	29E	25	251	67
		NE 24	354329	3S	29E	25	251	70
		NE 25	354330	3S	29E	36	251	73
		NE 26	354331	3S	30E	31	251	76

Thursday, August 06, 2015

Page 6 of 23

PHOENIX, ARIZONA

2015 AUG 24 P 12: 55

RECEIVED
AZ STATE OFF

Type	Group	Name	AMC Number	T	R	S	Book	Page
		NE 27	354332 ⁷	3S	30E	31	251	79
		NE 28	354333	3S	30E	31	251	82
		NE 29	354334	3S	30E	31	251	85
		NE 30	354335	3S	30E	30	251	88
		NE 31	354336	3S	30E	30	251	91
		NE 32	354337	3S	30E	30	251	94
		NE 33	354338	3S	30E	30	251	97
		NE 34	354339	3S	30E	30	251	100
		NE 35	354340	3S	30E	30	251	103
		NE 36	354341	3S	30E	30	251	106
		NE 37	354342	3S	30E	30	251	109
		NE 38	354343	3S	30E	30	251	112
		NE 39	354344	3S	30E	30	251	115
		NE 40	354345	3S	30E	31	251	118
		NE 41	354346	3S	30E	31	251	121
		NE 42	354347	3S	30E	31	251	124
		NE 43	354348	3S	30E	31	251	127
		NE 44	354349	3S	30E	31	251	130
		NE 45	354350	3S	30E	31	251	133
		NE 46	354351	3S	30E	31	251	136
		NE 47	354352	3S	30E	31	251	139
		NE 48	354353	3S	30E	31	251	142
		NE 49	354354	3S	30E	31	251	145
	Santa Rosa							
		SR 01	424571 ⁷	3S	29E	29	2013	657
	Silver Basin							
		SB 01	424570	4S	29E	29	2013	656
	Silver Creek							
		SC 001	417410 ⁷	3S	30E	29	2012	660
		SC 002	417411	3S	30E	29	2012	661
		SC 003	417412	3S	30E	29	2012	662
		SC 004	417413	3S	30E	29	2012	663
		SC 005	417414	3S	30E	29	2012	664

Thursday, August 06, 2015

Page 7 of 23

RECEIVED
 THE AZ STATE OFFICE
 2015 AUG 24 P 12:55
 HOENIX, ARIZONA

Type	Group	Name	AMC Number	T	R	S	Book	Page
		SC 006	417415	3S	30E	29	2012	665
		SC 007	417416	3S	30E	29	2012	666
		SC 008	417417	3S	30E	29	2012	667
		SC 009	417418	3S	30E	29	2012	668
		SC 010	417419	3S	30E	29	2012	669
		SC 011	417420	3S	30E	29	2012	670
		SC 012	417421	3S	30E	29	2012	671
		SC 013	417422	3S	30E	29	2012	672
		SC 014	417423	3S	30E	29	2012	673
		SC 015	417424	3S	30E	29	2012	674
		SC 016	417425	3S	30E	29	2012	675
		SC 017	417426	3S	30E	29	2012	676
		SC 018	417427	3S	30E	29	2012	677
		SC 019	417428	3S	30E	29	2012	678
		SC 020	417429	3S	30E	29	2012	679
		SC 021	417430	3S	30E	20	2012	680
		SC 022	417431	3S	30E	20	2012	681
		SC 023	417432	3S	30E	20	2012	682
		SC 024	417433	3S	30E	20	2012	683
		SC 025	417434	3S	30E	20	2012	684
		SC 026	417435	3S	30E	20	2012	685
		SC 027	417436	3S	30E	20	2012	686
		SC 028	417437	3S	30E	20	2012	687
		SC 029	417438	3S	30E	20	2012	688
		SC 030	417439	3S	30E	20	2012	689
		SC 031	417440	3S	30E	20	2012	690
		SC 032	417441	3S	30E	20	2012	691
		SC 033	417442	3S	30E	20	2012	692
		SC 034	417443	3S	30E	20	2012	693
		SC 035	417444	3S	30E	20	2012	694
		SC 036	417445	3S	30E	20	2012	695
		SC 037	417446	3S	30E	20	2012	696
		SC 038	417447	3S	30E	20	2012	697

Thursday, August 06, 2015

Page 8 of 23

PHOENIX, ARIZONA
2015 AUG 24 P 12:55

RECEIVED
AZ STATE OFFICE

Type	Group	Name	AMC Number	T	R	S	Book	Page
		SC 039	417448	3S	30E	20	2012	698
		SC 040	417449	3S	30E	20	2012	699
		SC 041	417450	3S	30E	20	2012	700
		SC 042	417451	3S	30E	20	2012	701
		SC 043	417452	3S	30E	20	2012	702
		SC 044	417453	3S	30E	20	2012	703
		SC 045	417454	3S	30E	20	2012	704
		SC 046	417455	3S	30E	20	2012	705
		SC 047	417456	3S	30E	20	2012	706
		SC 048	417457	3S	30E	20	2012	707
		SC 049	417458	3S	30E	22	2012	744
		SC 050	417459	3S	30E	20	2012	709
		SC 051	418497	3S	30E	17	2012	814
		SC 052	418498	3S	30E	17	2012	815
		SC 053	418499	3S	30E	17	2012	816
		SC 054	418500	3S	30E	17	2012	817
		SC 055	418501	3S	30E	17	2012	818
		SC 056	418502	3S	30E	17	2012	819
		SC 057	418503	3S	30E	17	2012	820
		SC 058	418504	3S	30E	17	2012	821
		SC 059	418505	3S	30E	17	2012	822
		SC 060	418506	3S	30E	17	2012	823
		SC 061	418507	3S	30E	17	2012	824
		SC 062	418508	3S	30E	17	2012	825
		SC 063	418509	3S	30E	17	2012	826
		SC 064	418510	3S	30E	17	2012	827
		SC 065	418511	3S	30E	17	2012	828
		SC 066	418512	3S	30E	17	2012	829
		SC 067	418513	3S	30E	17	2012	830
		SC 068	418514	3S	30E	17	2012	831
		SC 069	418515	3S	29E	23	2012	832
		SC 070	418516	3S	29E	23	2012	833
		SC 071	418517	3S	29E	23	2012	834

Thursday, August 06, 2015

Page 9 of 23

RECEIVED
 TULSA STATE OFFICE
 2015 AUG 24 P 12:55
 TULSA, ARIZONA

Type	Group	Name	AMC Number	T	R	S	Book	Page
		SC 072	418518	3S	29E	23	2012	835
		SC 073	418519	3S	29E	23	2012	836
		SC 074	418520	3S	29E	23	2012	837
		SC 075	418521	3S	29E	23	2012	838
		SC 076	418522	3S	29E	23	2012	839
		SC 077	418523	3S	29E	23	2012	840
		SC 078	418524	3S	29E	23	2012	841
		SC 079	418525	3S	29E	14	2012	842
		SC 080	418526	3S	29E	14	2012	843
		SC 081	418527	3S	29E	14	2012	844
		SC 082	418528	3S	29E	14	2012	845
		SC 083	418529	3S	29E	14	2012	846
		SC 084	418530	3S	29E	14	2012	847
		SC 085	418531	3S	29E	14	2012	848
		SC 086	418532	3S	29E	14	2012	849
		SC 087	418533	3S	29E	14	2012	850
		SC 088	418534	3S	29E	14	2012	851
		SC 089	418535	3S	29E	14	2012	852
		SC 090	418536	3S	29E	14	2012	853
		SC 091	418537	3S	29E	14	2012	854
		SC 092	418538	3S	29E	14	2012	855
		SC 093	418539	3S	29E	14	2012	856
		SC 094	418540	3S	29E	14	2012	857
		SC 095	418541	3S	29E	14	2012	858
		SC 096	418542	3S	29E	14	2012	859
		SC 097	418543	3S	29E	13	2012	860
		SC 098	418544	3S	30E	18	2012	861
		SC 099	418545	3S	30E	18	2012	862
		SC 100	418546	3S	29E	13	2012	863
		SC 101	418547	3S	30E	18	2012	864
		SC 102	418548	3S	30E	18	2012	865
		SC 103	418549	3S	29E	13	2012	866
		SC 104	418550	3S	30E	18	2012	867

Thursday, August 06, 2015

Page 10 of 23

RECEIVED
 PHOENIX, ARIZONA
 2015 AUG 24 P 12:55
 PHOENIX, ARIZONA
 PHOENIX, ARIZONA

Type	Group	Name	AMC Number	T	R	S	Book	Page
		SC 105	418551	3S	30E	18	2012	868
		SC 106	418552	3S	29E	13	2012	869
		SC 107	418553	3S	30E	18	2012	870
		SC 108	418554	3S	30E	18	2012	871
		SC 109	418555	3S	29E	13	2012	872
		SC 110	418556	3S	30E	18	2012	873
		SC 111	418557	3S	30E	18	2012	874
		SC 112	418558	3S	29E	13	2012	875
		SC 113	418559	3S	30E	18	2012	876
		SC 114	418560	3S	30E	18	2012	877
		SC 115	418561	3S	29E	13	2012	878
		SC 116	418562	3S	30E	18	2012	879
		SC 117	418563	3S	30E	18	2012	880
		SC 118	418564	3S	29E	13	2012	881
		SC 119	418565	3S	30E	18	2012	882
		SC 120	418566	3S	30E	18	2012	883
		SC 121	418567	3S	29E	13	2012	884
		SC 122	418568	3S	30E	18	2012	885
		SC 123	418569	3S	30E	18	2012	886
		SC 124	418570	3S	29E	11	2012	887
		SC 125	418571	3S	29E	11	2012	888
		SC 126	418572	3S	29E	11	2012	889
		SC 127	418573	3S	29E	11	2012	890
		SC 128	418574	3S	29E	12	2012	891
		SC 129	418575	3S	29E	12	2012	892
		SC 130	418576	3S	29E	12	2012	893
		SC 131	418577	3S	30E	7	2012	894
		SC 132	418578	3S	30E	7	2012	895
		SC 133	420340	3S	30E	7	2012	1021
		SC 134	420341	3S	30E	7	2012	1022
		SC 135	420342	3S	30E	8	2012	1023
		SC 136	420343	3S	30E	8	2012	1024
		SC 137	420344	3S	30E	7	2012	1025

Thursday, August 06, 2015

Page 11 of 23

2015 AUG 24 P 12:54

RECEIVED
TLM AZ STATE OFFICE

Type	Group	Name	AMC Number	T	R	S	Book	Page
		SC 138	420345 ⁷	3S	30E	17	2012	1026
		SC 139	420346	3S	29E	11	2012	1027
		SC 140	420347	3S	29E	11	2012	1028
		SC 141	420348	3S	29E	11	2012	1029
		SC 142	420349	3S	29E	12	2012	1030
		SC 143	420350	3S	29E	12	2012	1031
		SC 144	420351	3S	30E	7	2012	1032
		SC 145	420352	3S	30E	7	2012	1033
		SC 146	420353	3S	30E	7	2012	1034
		SC 147	420354	3S	30E	7	2012	1035
		SC 148	420355	3S	30E	8	2012	1036
		SC 149	420356	3S	30E	8	2012	1037
		SC 150	420357	3S	30E	8	2012	1038
		SC 151	420358	3S	30E	8	2012	1039
		SC 152	420359	3S	29E	11	2012	1040
		SC 153	420360	3S	29E	11	2012	1041
		SC 154	420361	3S	29E	11	2012	1042
		SC 155	420362	3S	29E	12	2012	1043
		SC 156	420363	3S	29E	12	2012	1044
		SC 157	420364	3S	30E	7	2012	1045
		SC 158	420365	3S	30E	7	2012	1046
		SC 159	420366	3S	30E	7	2012	1047
		SC 160	420367	3S	30E	7	2012	1048
		SC 161	420368	3S	30E	8	2012	1049
		SC 162	420369	3S	30E	8	2012	1050
		SC 163	420370	3S	30E	8	2012	1051
		SC 164	420371	3S	30E	8	2012	1052
		SC 165	420372	3S	29E	11	2012	1053
		SC 166	420373	3S	29E	11	2012	1054
		SC 167	420374	3S	29E	11	2012	1055
		SC 168	420375	3S	29E	12	2012	1056
		SC 169	420376	3S	29E	12	2012	1057
		SC 170	420377 ⁷	3S	30E	7	2012	1058

Thursday, August 06, 2015

Page 12 of 23

RECEIVED
 TLM AZ STATE OFFICE
 2015 AUG 24 P 12: 54
 PHOENIX, ARIZONA

Type	Group	Name	AMC Number	T	R	S	Book	Page
		SC 171	420378	3S	30E	7	2012	1059
		SC 172	420379	3S	30E	7	2012	1060
		SC 173	420380	3S	30E	7	2012	1061
		SC 174	420381	3S	30E	8	2012	1062
		SC 175	420382	3S	30E	8	2012	1063
		SC 176	420383	3S	30E	8	2012	1064
		SC 177	420384	3S	30E	8	2012	1065
		SC 178	420385	3S	29E	11	2012	1066
		SC 179	420386	3S	29E	11	2012	1067
		SC 180	420387	3S	29E	11	2012	1068
		SC 181	420388	3S	29E	12	2012	1069
		SC 182	420389	3S	29E	12	2012	1070
		SC 183	420390	3S	30E	7	2012	1071
		SC 184	420391	3S	30E	7	2012	1072
		SC 185	420392	3S	30E	7	2012	1073
		SC 186	420393	3S	30E	7	2012	1074
		SC 187	420394	3S	30E	8	2012	1075
		SC 188	420395	3S	30E	8	2012	1076
		SC 189	420396	3S	30E	8	2012	1077
		SC 190	420397	3S	30E	8	2012	1078
		SC 191	420398	3S	30E	7	2012	1079
		SC 192	420399	3S	30E	7	2012	1080
		SC 193	420400	3S	30E	7	2012	1081
		SC 194	420401	3S	30E	7	2012	1082
		SC 195	420402	3S	30E	8	2012	1083
		SC 196	420403	3S	30E	8	2012	1084
		SC 197	420404	3S	30E	8	2012	1085
		SC 198	420405	3S	30E	8	2012	1086
		SC 199	420406	3S	30E	7	2012	1087
		SC 200	420407	3S	30E	7	2012	1088
		SC 201	420408	3S	30E	7	2012	1089
		SC 202	420409	3S	30E	7	2012	1090
		SC 203	420410	3S	30E	8	2012	1091

Thursday, August 06, 2015

Page 13 of 23

2015 AUG 24 P 12: 54

RECEIVED
CLM AZ STATE OFFICE

PHOENIX, ARIZONA

Type	Group	Name	AMC Number	T	R	S	Book	Page
		SC 204	420411 7	3S	30E	8	2012	1092
		SC 205	420412	3S	30E	8	2012	1093
		SC 206	420413	3S	30E	8	2012	1094
		SC 207	420414	3S	30E	7	2012	1095
		SC 208	420415	3S	30E	7	2012	1096
		SC 209	420416	3S	30E	7	2012	1097
		SC 210	420417	3S	30E	7	2012	1098
		SC 211	420418	3S	30E	8	2012	1099
		SC 212	420419	3S	30E	8	2012	1100
		SC 213	420420	3S	30E	8	2012	1101
		SC 214	420421	3S	30E	8	2012	1102
		SC 215	420422	3S	30E	7	2012	1103
		SC 216	420423	3S	30E	7	2012	1104
		SC 217	420424	3S	30E	7	2012	1105
		SC 218	420425	3S	30E	7	2012	1106
		SC 219	420426	3S	30E	8	2012	1107
		SC 220	420427	3S	30E	8	2012	1108
		SC 221	420428	3S	30E	8	2012	1109
		SC 222	420429	3S	30E	8	2012	1110
		SC 223	420430	3S	30E	6	2012	1111
		SC 224	420431	3S	30E	6	2012	1112
		SC 225	420432	3S	30E	6	2012	1113
		SC 226	420433	3S	30E	6	2012	1114
		SC 227	420434	3S	30E	5	2012	1115
		SC 228	420435	3S	30E	8	2012	1116
		SC 229	420436	3S	30E	8	2012	1117
		SC 230	420437	3S	30E	8	2012	1118
		SC 231	420438	3S	30E	6	2012	1119
		SC 232	420439	3S	30E	6	2012	1120
		SC 233	420440	3S	30E	6	2012	1121
		SC 234	420441	3S	30E	6	2012	1122
		SC 235	420442	3S	30E	5	2012	1123
		SC 236	420443	3S	30E	6	2012	1124

Thursday, August 06, 2015

Page 14 of 23

2015 AUG 24 P 12: 54

RECEIVED
ELM AZ STATE OFFICE

PHOENIX, ARIZONA

Type	Group	Name	AMC Number	T	R	S	Book	Page
		SC 237	420444 7	3S	30E	6	2012	1125
		SC 238	420445	3S	30E	6	2012	1126
		SC 239	420446	3S	30E	5	2012	1127
		SC 240	420447	3S	30E	6	2012	1128
		SC 241	420448	3S	30E	6	2012	1129
		SC 242	420449	3S	30E	6	2012	1130
		SC 243	420450	3S	30E	5	2012	1131
		SC 244	420451	3S	30E	6	2012	1132
		SC 245	420452	3S	30E	6	2012	1133
		SC 246	420453	3S	30E	6	2012	1134
		SC 247	420454	3S	30E	6	2012	1135
		SC 248	420455 J	3S	30E	5	2012	1152
		SC 249	430302 7	3S	29E	25	2015	30
		SC 250	430303	3S	29E	24	2015	31
		SC 251	430304	3S	29E	24	2015	32
		SC 252	430305	3S	29E	25	2015	33
		SC 253	430306	3S	29E	25	2015	34
		SC 254	430307	3S	29E	25	2015	35
		SC 255	430308	3S	29E	25	2015	36
		SC 256	430309	3S	29E	25	2015	37
		SC 257	430310	3S	29E	25	2015	38
		SC 258	430311	3S	29E	24	2015	39
		SC 259	430312	3S	29E	24	2015	40
		SC 260	430313	3S	30E	19	2015	41
		SC 261	430314	3S	30E	19	2015	42
		SC 262	430315	3S	30E	30	2015	43
		SC 263	430316	3S	30E	30	2015	44
		SC 264	430317	3S	30E	30	2015	45
		SC 265	430318	3S	30E	30	2015	46
		SC 266	430319	3S	30E	30	2015	47
		SC 267	430320	3S	30E	30	2015	48
		SC 268	430321	3S	30E	19	2015	49
		SC 269	430322	3S	30E	19	2015	50

Thursday, August 06, 2015

2015 AUG 24 P 12: 54

Page 15 of 23

RECEIVED
 CLM AZ STATE OFFIC

Type	Group	Name	AMC Number	T	R	S	Book	Page
		SC 270	430323	3S	30E	19	2015	51
		SC 271	430324	3S	30E	19	2015	52
		SC 272	430325	3S	30E	19	2015	53
		SC 273	430326	3S	30E	19	2015	54
		SC 274	430327	3S	30E	19	2015	55
		SC 275	430328	3S	30E	19	2015	56
		SC 276	430329	3S	30E	19	2015	57
		SC 277	430330	3S	30E	19	2015	58
		SC 278	430331	3S	30E	30	2015	59
		SC 279	430332	3S	30E	30	2015	60
		SC 280	430333	3S	30E	30	2015	61
		SC 281	430334	3S	30E	30	2015	62
		SC 282	430335	3S	30E	30	2015	63
		SC 283	430336	3S	30E	30	2015	64
		SC 284	430337	3S	30E	30	2015	65
		SC 285	430338	3S	30E	19	2015	66
		SC 286	430339	3S	30E	19	2015	67
		SC 287	430340	3S	30E	19	2015	68
		SC 288	430341	3S	30E	19	2015	69
		SC 289	430342	3S	30E	19	2015	70
		SC 290	430343	3S	29E	25	2015	71
		SC 291	430344	3S	29E	24	2015	72
		SC 292	430345	3S	29E	24	2015	73
		SC 293	430346	3S	29E	24	2015	74
		SC 294	430347	3S	29E	24	2015	75
		SC 295	430348	3S	30E	19	2015	76
		SC 296	430349	3S	30E	30	2015	77
		SC 297	430350	3S	30E	30	2015	78
		SC 298	430493	4S	30E	6	2015	134
		SC 299	430494	4S	30E	6	2015	135
		SC 300	430495	4S	30E	6	2015	136
		SC 301	430496	4S	30E	6	2015	137
		SC302	430497	4S	30E	6	2015	138

Thursday, August 06, 2015

Page 16 of 23

RECEIVED
 AZ STATE OFFICE
 2015 AUG 24 P 12:54
 SUPERVISOR, ARIZONA

Type	Group	Name	AMC Number	T	R	S	Book	Page
	Sun Ridge							
		SUN 1	354367 7	3S	29E	29	251	184
		SUN 2	354368	3S	29E	29	251	187
		SUN 3	354369	3S	29E	29	251	190
		SUN 4	354370	3S	29E	29	251	193
		SUN 5	354371	3S	29E	29	251	196
		SUN 6	354372	3S	29E	29	251	199
		SUN 7	354373	3S	29E	29	251	202
		SUN 8	354374	3S	29E	29	251	205
		SUN 9	354375	3S	29E	29	251	208
		SUN 10	354376	3S	29E	29	251	211
		SUN 11	354377	3S	29E	30	251	214
		SUN 12	354378	3S	29E	29	251	217
		SUN 13	354379	3S	29E	29	251	220
		SUN 14	354380	3S	29E	29	251	223
		SUN 15	354381	3S	29E	29	251	226
		SUN 16	354382	3S	29E	29	251	229
		SUN 17	354383	3S	29E	29	251	232
		SUN 18	354384	3S	29E	29	251	235
		SUN 19	354385	3S	29E	29	251	238
		SUN 20	354386	3S	29E	29	251	241
		SUN 21	354387	3S	29E	29	251	244
		SUN 22	354388	3S	29E	29	251	247
		SUN 23	354389	3S	29E	29	251	250
		SUN 24	354390	3S	29E	29	251	253
		SUN 25	354391	3S	29E	29	251	256
		SUN 26	354392	3S	29E	29	251	259
Mill Site	Number:	12						
	Juan Miller							
		JM-O	351177	1S	30E	35	234	76
		JM-B	351178	2S	29E	12	234	91
		JM-D	351179	2S	30E	7	234	88
		JM-H	351180	2S	30E	8	234	85

Thursday, August 06, 2015

2015 AUG 24 P 12:53

Page 17 of 23

RECEIVED
 ULM AZ STATE OFFICE

Type	Group	Name	AMC Number	T	R	S	Book	Page
		JM-J	3511817	2S	30E	8	234	82
		JM-M	351182 J	1S	30E	34	234	79
	UE Bear Canyon							
		Bear Canyon No. 1	304200 -	1S	28E	21	170	469
	UE Bee Canyon							
		Bee Canyon No. 1	78899 7	1S	28E	22	76	817
		Bee Canyon No. 2	78900	1S	28E	27	76	818
		Bee Canyon No. 3	78901 J	1S	28E	28	76	819
	UE Mud Springs							
		Mud Springs No. 5	78896 7	1N	28E	33	54	485
		Mud Springs No. 6	78897 J	1N	28E	34	54	486
Placer	Number: 173							
	UE Mud Springs							
		Mud Springs 165-A	28250 7	1N	28E	31	94	425
		Mud Springs 166-A	28251	1N	28E	31	94	427
		Mud Springs 167-A	28252	1N	28E	31	94	429
		Mud Springs 168-A	28253	1N	28E	31	94	431
		Mud Springs 169-A	28254	1N	28E	31	94	433
		Mud Springs 170-A	28255	1N	28E	31	94	435
		Mud Springs 171-A	28256	1N	28E	32	94	437
		Mud Springs 172-A	28257	1N	28E	32	94	439
		Mud Springs 173-A	28258	1N	28E	32	94	441
		Mud Springs 174-A	28259	1N	28E	32	94	443
		Mud Springs 175-A	28260	1N	28E	31	94	445
		Mud Springs 176-A	28261	1N	28E	31	94	447
		Mud Springs 177-A	28262	1N	28E	31	94	449
		Mud Springs 178-A	28263	1N	28E	31	94	451
		Mud Springs 179-A	28264	1N	28E	31	94	453
		Mud Springs 180-A	28265	1N	28E	31	94	455
		Mud Springs 181-A	28266	1N	28E	32	94	457
		Mud Springs 182-A	28267	1N	28E	32	94	459
		Mud Springs 183-A	28268	1N	28E	32	94	461
		Mud Springs 184-A	28269	1N	28E	32	94	463

Thursday, August 06, 2015

RECEIVED
 TLM AZ STATE OFFICE
 2015 AUG 24 P 12:53
 PHOENIX, ARIZONA

Type	Group	Name	AMC Number	T	R	S	Book	Page
		Mud Springs 12	78739	IN	28E	31	92	603
		Mud Springs 13	78740	IN	28E	31	54	488
		Mud Springs 14	78741	IN	28E	31	54	489
		Mud Springs 15	78742	IN	28E	31	54	490
		Mud Springs 16	78743	IN	28E	31	54	491
		Mud Springs 17	78744	IN	28E	31	54	492
		Mud Springs 18	78745	IN	28E	31	76	815
		Mud Springs 19	78746	IN	28E	31	54	494
		Mud Springs 20	78747	IS	28E	5	54	495
		Mud Springs 21	78748	IS	28E	5	54	496
		Mud Springs 22	78749	IS	28E	5	54	497
		Mud Springs 23	78750	IS	28E	5	109	551
		Mud Springs 24	78751	IS	28E	5	54	499
		Mud Springs 25	78752	IS	28E	4	54	500
		Mud Springs 26	78753	IS	28E	4	54	501
		Mud Springs 27	78754	IS	28E	5	54	502
		Mud Springs 28	78755	IS	28E	5	54	503
		Mud Springs 29	78756	IS	28E	5	109	550
		Mud Springs 30	78757	IS	28E	5	109	549
		Mud Springs 31	78758	IS	28E	5	54	506
		Mud Springs 32	78759	IS	28E	5	54	507
		Mud Springs 33	78760	IS	28E	4	54	508
		Mud Springs 34	78761	IS	28E	4	54	509
		Mud Springs 35	78762	IS	28E	4	54	510
		Mud Springs 36	78763	IS	28E	4	54	511
		Mud Springs 37	78764	IS	28E	5	54	512
		Mud Springs 38	78765	IS	28E	5	54	513
		Mud Springs 39	78766	IS	28E	5	54	514
		Mud Springs 40	78767	IS	28E	5	54	515
		Mud Springs 41	78768	IS	28E	5	54	516
		Mud Springs 42	78769	IS	28E	5	54	517
		Mud Springs 43	78770	IS	28E	4	54	518
		Mud Springs 44	78771	IS	28E	4	54	519

Thursday, August 06, 2015

Page 19 of 23

RECEIVED
 PHOENIX, ARIZONA
 2015 AUG 24 P 12:53
 ILM AZ STATE OFFICE

Type	Group	Name	AMC Number	T	R	S	Book	Page
		Mud Springs 45	78772 7	1S	28E	4	54	520
		Mud Springs 46	78773	1S	28E	4	54	521
		Mud Springs 47	78774	1S	28E	5	54	522
		Mud Springs 48	78775	1S	28E	5	54	523
		Mud Springs 49	78776	1S	28E	5	54	524
		Mud Springs 50	78777	1S	28E	5	54	525
		Mud Springs 51	78778	1S	28E	4	54	526
		Mud Springs 52	78779	1S	28E	4	54	527
		Mud Springs 53	78780	1S	28E	4	54	528
		Mud Springs 54	78781	1S	28E	4	54	529
		Mud Springs 55	78782	1S	28E	8	54	530
		Mud Springs 56	78783	1S	28E	8	54	531
		Mud Springs 57	78784	1S	28E	8	54	532
		Mud Springs 58	78785	1S	28E	8	54	533
		Mud Springs 59	78786	1S	28E	9	54	534
		Mud Springs 60	78787	1S	28E	9	54	535
		Mud Springs 61	78788	1S	28E	9	54	536
		Mud Springs 62	78789	1S	28E	9	54	537
		Mud Springs 63	78790	1S	28E	8	54	538
		Mud Springs 64	78791	1S	28E	8	54	539
		Mud Springs 65	78792	1S	28E	8	54	540
		Mud Springs 66	78793	1S	28E	8	54	541
		Mud Springs 67	78794	1S	28E	9	54	542
		Mud Springs 68	78795	1S	28E	9	54	543
		Mud Springs 69	78796	1S	28E	9	54	544
		Mud Springs 70	78797	1S	28E	9	54	545
		Mud Springs 71	78798	1S	28E	8	54	546
		Mud Springs 72	78799	1S	28E	8	54	547
		Mud Springs 73	78800	1S	28E	8	54	548
		Mud Springs 74	78801	1S	28E	8	54	549
		Mud Springs 75	78802	1S	28E	9	54	550
		Mud Springs 76	78803	1S	28E	9	54	551
		Mud Springs 77	78804	1S	28E	9	54	552

Thursday, August 06, 2015

RECEIVED
 PLM AZ STATE OFFICE
 PHOENIX, ARIZONA
 2015 AUG 24 P 12:53

Type	Group	Name	AMC Number	T	R	S	Book	Page
		Mud Springs 78	78805 ⁷	1S	28E	9	54	553
		Mud Springs 79	78806	1S	28E	9	54	554
		Mud Springs 80	78807	1S	28E	9	54	555
		Mud Springs 81	78808	1S	28E	9	54	556
		Mud Springs 82	78809	1S	28E	9	54	557
		Mud Springs 83	78810	1S	28E	8	54	558
		Mud Springs 84	78811	1S	28E	8	54	559
		Mud Springs 85	78812	1S	28E	8	54	560
		Mud Springs 86	78813	1S	28E	9	54	561
		Mud Springs 87	78814	1S	28E	9	54	562
		Mud Springs 88	78815	1S	28E	9	54	563
		Mud Springs 89	78816	1S	28E	9	54	564
		Mud Springs 90	78817	1S	28E	9	54	565
		Mud Springs 91	78818	1S	28E	9	54	566
		Mud Springs 92	78819	1S	28E	9	54	567
		Mud Springs 93	78820	1S	28E	9	54	568
		Mud Springs 94	78821	1S	28E	17	54	569
		Mud Springs 95	78822	1S	28E	17	54	570
		Mud Springs 96	78823	1S	28E	16	54	571
		Mud Springs 97	78824	1S	28E	16	54	572
		Mud Springs 98	78825	1S	28E	16	54	573
		Mud Springs 99	78826	1S	28E	16	54	574
		Mud Springs 100	78827	1S	28E	16	54	575
		Mud Springs 101	78828	1S	28E	16	54	576
		Mud Springs 102	78829	1S	28E	16	54	577
		Mud Springs 103	78830	1S	28E	16	54	578
		Mud Springs 104	78831	1S	28E	17	54	579
		Mud Springs 105	78832	1S	28E	17	54	580
		Mud Springs 106	78833	1S	28E	17	54	581
		Mud Springs 107	78834	1S	28E	17	54	582
		Mud Springs 108	78835	1S	28E	16	54	583
		Mud Springs 109	78836	1S	28E	16	54	584
		Mud Springs 110	78837	1S	28E	16	54	585

Thursday, August 06, 2015

Page 21 of 23

RECEIVED
 DEM AZ STATE OFFICE
 2015 AUG 21 P 12:53
 PHOENIX, ARIZONA

Type	Group	Name	AMC Number	T	R	S	Book	Page
		Mud Springs 111	78838	1S	28E	16	54	586
		Mud Springs 112	78839	1S	28E	16	54	587
		Mud Springs 113	78840	1S	28E	16	54	588
		Mud Springs 114	78841	1S	28E	16	54	589
		Mud Springs 115	78842	1S	28E	16	54	590
		Mud Springs 116	78843	1S	28E	17	54	591
		Mud Springs 117	78844	1S	28E	17	54	592
		Mud Springs 118	78845	1S	28E	17	54	593
		Mud Springs 119	78846	1S	28E	17	54	594
		Mud Springs 120	78847	1S	28E	16	54	595
		Mud Springs 121	78848	1S	28E	16	54	596
		Mud Springs 122	78849	1S	28E	16	54	597
		Mud Springs 123	78850	1S	28E	16	54	598
		Mud Springs 124	78851	1S	28E	16	54	599
		Mud Springs 125	78852	1S	28E	16	55	1
		Mud Springs 126	78853	1S	28E	16	55	2
		Mud Springs 127	78854	1S	28E	16	55	3
		Mud Springs 128	78855	1S	28E	17	55	4
		Mud Springs 129	78856	1S	28E	17	55	5
		Mud Springs 130	78857	1S	28E	17	55	6
		Mud Springs 131	78858	1S	28E	17	55	7
		Mud Springs 132	78859	1S	28E	16	55	8
		Mud Springs 133	78860	1S	28E	16	55	9
		Mud Springs 134	78861	1S	28E	16	55	10
		Mud Springs 135	78862	1S	28E	16	55	11
		Mud Springs 136-A	78863	1S	28E	16	170	465
		Mud Springs 137	78864	1S	28E	16	55	13
		Mud Springs 138	78865	1S	28E	16	55	14
		Mud Springs 139	78866	1S	28E	16	55	15
		Mud Springs 140	78867	1S	28E	20	55	16
		Mud Springs 141	78868	1S	28E	20	55	17
		Mud Springs 142	78869	1S	28E	20	55	18
		Mud Springs 143	78870	1S	28E	21	55	19

Thursday, August 06, 2015

2015 AUG 24 P 12:52

Page 22 of 23

RECEIVED
ELM AZ STATE OFFICE

Type	Group	Name	AMC Number	T	R	S	Book	Page
		Mud Springs 144	78871 7	1S	28E	21	55	20
		Mud Springs 145	78872	1S	28E	21	55	21
		Mud Springs 146	78873	1S	28E	21	55	22
		Mud Springs 147-A	78874	1S	28E	21	170	467
		Mud Springs 148	78875	1S	28E	21	55	24
		Mud Springs 149	78876	1S	28E	21	55	25
		Mud Springs 150	78877	1S	28E	21	55	26
		Mud Springs 151	78878	1S	28E	20	55	27
		Mud Springs 152	78879	1S	28E	20	55	28
		Mud Springs 153	78880	1N	28E	31	65	627
		Mud Springs 154	78881	1N	28E	31	65	628
		Mud Springs 155	78882	1N	28E	31	65	629
		Mud Springs 156	78883	1N	28E	31	65	630
		Mud Springs 157	78884	1N	28E	32	60	631
		Mud Springs 158	78885	1N	28E	32	65	632
		Mud Springs 159	78886	1N	28E	32	65	633
		Mud Springs 160	78887	1N	28E	32	65	634
		Mud Springs 161	78888	1N	28E	32	65	635
		Mud Springs 162	78889	1N	28E	32	65	636
		Mud Springs 163	78890	1N	28E	32	65	637
		Mud Springs 164	78891	1N	28E	32	65	638

RECEIVED
 TLM AZ STATE OFFICE
 2015 AUG 24 P 12: 52
 PHOENIX, ARIZONA

United States Department of the Interior
Bureau of Land Management
 LANDS/RECREATION & PLANNING
 ONE N CENTRAL AVE
 PHOENIX, AZ 85004 -2203
 Phone: 602-417-9200

Receipt

No: 3375083

Transaction #: 3473303	
Date of Transaction: 08/24/2015	
CUSTOMER:	
FREEPORT MCMORAN MORENCI INC 4521 N US HIGHWAY 191 MORENCI,AZ 85540-9700 US	

LINE #	QTY	DESCRIPTION	REMARKS	UNIT PRICE	TOTAL
1	1.00	LOCATABLE MINERALS / MINING CLAIMS- NOT NEW-UNADJUD,ONE AUTH NO. ONLY / MINING CLAIM MONEY RECEIVED CASES: AMC85037/\$112685.00	2016 MAINT (727)	- n/a -	112685.00
TOTAL:					\$112,685.00

PAYMENT INFORMATION			
1	AMOUNT:	112685.00	POSTMARKED: N/A
	TYPE:	CHECK	RECEIVED: 08/24/2015
	CHECK NO:	0000073249	
	NAME:	FREEPORT MCMORAN INC 333 N CENTRAL AVE PHOENIX AZ 85004 US	

REMARKS

This receipt was generated by the automated BLM Collections and Billing System and is a paper representation of a portion of the official electronic record contained therein.

ENTERED
 AUG 26 2015
 BY: *R. [Signature]*

August 14, 2014

85037
354306
424570
418497
2014 AUG 15 P 2:4
RECEIVED
BLM AZ STATE OFFICE
420340

CERTIFIED MAIL - Return Receipt Requested

Bureau of Land Management
Arizona State Office
One North Central Ave., Suite 800
Phoenix, AZ 85004-4427

417410
351177
304200
78672
28250

PHOENIX, ARIZONA

RE: NOTICE OF PAYMENT OF ANNUAL CLAIM MAINTENANCE FEES

This will serve as notice that Freeport-McMoRan Inc., whose address for the purposes of this filing is 4521 U.S. Highway 191, Morenci, AZ 85540-9795, intends to hold the mining claims and/or mill sites described on Exhibit A attached hereto for the assessment year ending at 12 o'clock, noon, September 1, 2015 by payment of the annual assessment fee of \$155 per claim or site. Payment of such amount is made herewith for such assessment year for each of the claims and sites, the name and BLM serial number of which, and the book and page or index of recording of the location notice in the official records of Greenlee County, AZ, of which, is set forth on Exhibit A attached hereto and by this reference incorporated herein.

Please return all originals with date-time stamp and with receipt for payment to my attention at the above address.

FREEPORT-MCMORAN INC.

William F. Cuthbertson, Land & Water
Phone: (928) 865-7811
e-Mail: william_cuthbertson@fmi.com

Encl: Check # 0000070815 (Morenci)

STATE OF ARIZONA)
) ss.
County of Greenlee)

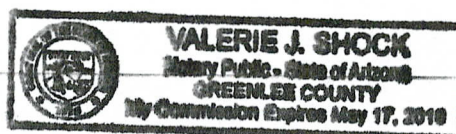
NO. OF CLAIMS 566
AMOUNT \$87730.00
RECEIPT NO. 3104201
INIT. WFC
**** BLM-ASO****

This instrument was acknowledged before me this 14th day of August, 2014, by William F. Cuthbertson, Freeport-McMoRan Inc., a New York corporation, for and on behalf of the corporation.

My Commission Expires: 5/17/2018

ENTERED
AUG 21 2014
BY: RMP

Valerie J. Shock
Notary Public



Morenci District - Unpatented Claims Summary

District	Group	Land Class	Type	Count	Acres
Blue River					
	Juan Miller	USFS	Mill Site	1	5.000
	Juan Miller	USFS	Mill Site	1	5.000
	Juan Miller	USFS	Mill Site	1	5.000
	Juan Miller	USFS	Mill Site	1	5.000
	Juan Miller	USFS	Mill Site	1	5.000
	Juan Miller	USFS	Mill Site	1	5.000
			Sub-Total	6	30.000
Copper Mountain					
	American Mtn	BLM	Lode	1	18.940
	American Mtn	BLM	Lode	1	11.390
	American Mtn	BLM	Lode	1	17.000
	American Mtn	BLM	Lode	1	19.150
	Gold Gulch	BLM	Lode	1	10.331
	Gold Gulch	BLM	Lode	1	20.661
	Gold Gulch	BLM	Lode	1	20.661
	Gold Gulch	BLM	Lode	1	20.661
	Gold Gulch	BLM	Lode	1	20.661
	Gold Gulch	BLM	Lode	1	20.661
	Gold Gulch	BLM	Lode	1	20.661
	Gold Gulch	BLM	Lode	1	20.661
	Gold Gulch	BLM	Lode	1	20.661
	Gold Gulch	BLM	Lode	1	20.661
	Gold Gulch	BLM	Lode	1	20.661
	Gold Gulch	BLM	Lode	1	20.661
	Gold Gulch	BLM	Lode	1	20.661
	Gold Gulch	BLM	Lode	1	20.661
	Gold Gulch	BLM	Lode	1	20.661
	Gold Gulch	BLM	Lode	1	20.661
	Gold Gulch	BLM	Lode	1	20.661
	Gold Gulch	BLM	Lode	1	20.661
	Gold Gulch	BLM	Lode	1	20.661
	Gold Gulch	BLM	Lode	1	20.661
	Gold Gulch	BLM	Lode	1	20.661
	Gold Gulch	BLM	Lode	1	20.661
	Gold Gulch	BLM	Lode	1	20.661
	Gold Gulch	BLM	Lode	1	20.661

Thursday, August 14, 2014

RECEIVED
 BLM STATE OFFICE
 PHOENIX, ARIZONA
 2014 AUG 15 P 2:39
 Page 1 of 18

District	Group	Land Class	Type	Count	Acres
	Gold Gulch	BLM	Lode	1	20.661
	Gold Gulch	BLM	Lode	1	20.661
	Gold Gulch	BLM	Lode	1	20.661
	Gold Gulch	BLM	Lode	1	20.661
	Gold Gulch	BLM	Lode	1	20.661
	Gold Gulch	BLM	Lode	1	20.661
	Gold Gulch	BLM	Lode	1	20.661
	Gold Gulch	BLM	Lode	1	20.661
	Gold Gulch	BLM	Lode	1	20.661
	Gold Gulch	BLM	Lode	1	20.661
	Gold Gulch	BLM	Lode	1	20.661
	Gold Gulch	BLM	Lode	1	16.529
	Gold Gulch	BLM	Lode	1	16.529
	Gold Gulch	BLM	Lode	1	16.529
	Gold Gulch	BLM	Lode	1	20.661
	Gold Gulch	BLM	Lode	1	10.331
	Gold Gulch	BLM	Lode	1	20.661
	Gold Gulch	BLM	Lode	1	20.661
	Gold Gulch	BLM	Lode	1	20.661
	Gold Gulch	BLM	Lode	1	20.661
	Gold Gulch	BLM	Lode	1	20.661
	Gold Gulch	BLM	Lode	1	4.323
	Gold Gulch	BLM	Lode	1	4.323
	North Coronado	BLM	Lode	1	20.661
	North Coronado	BLM	Lode	1	20.661
	North Coronado	BLM	Lode	1	20.661
	North Coronado	BLM	Lode	1	20.661
	North Coronado	BLM	Lode	1	20.661
	North Coronado	BLM	Lode	1	20.661
	North Coronado	BLM	Lode	1	20.661
	North Coronado	BLM	Lode	1	20.661
	North Coronado	BLM	Lode	1	20.661
	North Coronado	BLM	Lode	1	20.661
	North Coronado	BLM	Lode	1	20.661
	North Coronado	BLM	Lode	1	20.661

RECEIVED
 BLM / PHOENIX, ARIZONA
 2014 AUG 15 P 2:39

District	Group	Land Class	Type	Count	Acres
	North Coronado	BLM	Lode	1	20.661
	North Coronado	BLM	Lode	1	20.661
	Northeast	BLM	Lode	1	20.661
	Northeast	BLM	Lode	1	20.661
	Northeast	BLM	Lode	1	20.661
	Northeast	BLM	Lode	1	20.661
	Northeast	BLM	Lode	1	20.661
	Northeast	BLM	Lode	1	20.661
	Northeast	BLM	Lode	1	20.661
	Northeast	BLM	Lode	1	20.661
	Northeast	BLM	Lode	1	20.661
	Northeast	BLM	Lode	1	20.661
	Northeast	BLM	Lode	1	20.661
	Northeast	BLM	Lode	1	20.661
	Northeast	BLM	Lode	1	20.661
	Northeast	BLM	Lode	1	20.661
	Northeast	BLM	Lode	1	20.661
	Northeast	BLM	Lode	1	20.661
	Northeast	BLM	Lode	1	13.774
	Northeast	BLM	Lode	1	20.661
	Northeast	BLM	Lode	1	20.661
	Northeast	BLM	Lode	1	20.661
	Northeast	BLM	Lode	1	20.661
	Northeast	BLM	Lode	1	20.661
	Northeast	BLM	Lode	1	20.661
	Northeast	BLM	Lode	1	20.661
	Northeast	BLM	Lode	1	20.661
	Northeast	BLM	Lode	1	20.661
	Northeast	BLM	Lode	1	20.661
	Northeast	BLM	Lode	1	20.661
	Northeast	BLM	Lode	1	20.661
	Northeast	BLM	Lode	1	20.661
	Northeast	BLM	Lode	1	20.661
	Northeast	BLM	Lode	1	20.661
	Northeast	BLM	Lode	1	20.661
	Northeast	BLM	Lode	1	20.661
	Northeast	BLM	Lode	1	20.661
	Northeast	BLM	Lode	1	20.661
	Northeast	BLM	Lode	1	20.661
	Northeast	BLM	Lode	1	20.661
	Northeast	BLM	Lode	1	20.661
	Northeast	BLM	Lode	1	20.661
	Northeast	BLM	Lode	1	20.661

RECEIVED
 PHOENIX, ARIZONA
 2014 AUG 15 P 2:39
 20.661
 20.661
 20.661
 20.661
 20.661
 20.661
 20.661
 20.661
 20.661
 20.661
 20.661
 20.661
 20.661
 20.661
 20.661
 20.661
 20.661
 20.661
 20.661
 20.661
 20.661
 20.661
 20.661
 20.661

District	Group	Land Class	Type	Count	Acres
	Northeast	BLM	Lode	1	20.661
	Northeast	BLM	Lode	1	20.661
	Northeast	BLM	Lode	1	20.661
	Northeast	BLM	Lode	1	20.661
	Northeast	BLM	Lode	1	20.661
	Northeast	BLM	Lode	1	20.661
	Northeast	BLM	Lode	1	20.661
	Northeast	BLM	Lode	1	20.661
	Northeast	BLM	Lode	1	20.661
	Northeast	BLM	Lode	1	20.661
	Northeast	BLM	Lode	1	20.661
	Northeast	BLM	Lode	1	20.661
	Northeast	BLM	Lode	1	20.661
	Northeast	BLM	Lode	1	20.661
	Northeast	BLM	Lode	1	20.661
	Northeast	BLM	Lode	1	20.661
	Northeast	BLM	Lode	1	20.661
	Northeast	BLM	Lode	1	20.661
	Northeast	BLM	Lode	1	20.661
	Northeast	BLM	Lode	1	20.661
	Northeast	BLM	Lode	1	20.661
	Santa Rosa	BLM	Lode	1	3.444
	Silver Basin	BLM	Lode	1	20.661
	Silver Creek	BLM	Lode	1	20.661
	Silver Creek	BLM	Lode	1	12.397
	Silver Creek	BLM	Lode	1	20.661
	Silver Creek	BLM	Lode	1	20.661
	Silver Creek	BLM	Lode	1	20.661
	Silver Creek	BLM	Lode	1	20.661
	Silver Creek	BLM	Lode	1	12.397
	Silver Creek	BLM	Lode	1	20.661
	Silver Creek	BLM	Lode	1	20.661
	Silver Creek	BLM	Lode	1	20.661
	Silver Creek	BLM	Lode	1	20.661
	Silver Creek	BLM	Lode	1	20.661
	Silver Creek	BLM	Lode	1	20.661
	Silver Creek	BLM	Lode	1	20.661
	Silver Creek	BLM	Lode	1	20.661
	Silver Creek	BLM	Lode	1	20.661
	Silver Creek	BLM	Lode	1	20.661
	Silver Creek	BLM	Lode	1	20.661
	Silver Creek	BLM	Lode	1	20.661
	Silver Creek	BLM	Lode	1	20.661

PHOENIX, ARIZONA
 2014 AUG 15 P 2:39
 BLM / AZ STATE OFFICE
 FEDERAL
 OFFICE

District	Group	Land Class	Type	Count	Acres
	Silver Creek	BLM	Lode	1	12.397
	Silver Creek	BLM	Lode	1	20.661
	Silver Creek	BLM	Lode	1	20.661
	Silver Creek	BLM	Lode	1	20.661
	Silver Creek	BLM	Lode	1	12.397
	Silver Creek	BLM	Lode	1	20.661
	Silver Creek	BLM	Lode	1	20.661
	Silver Creek	BLM	Lode	1	20.661
	Silver Creek	BLM	Lode	1	12.397
	Silver Creek	BLM	Lode	1	20.661
	Silver Creek	BLM	Lode	1	20.661
	Silver Creek	BLM	Lode	1	20.661
	Silver Creek	BLM	Lode	1	12.397
	Silver Creek	BLM	Lode	1	20.661
	Silver Creek	BLM	Lode	1	20.661
	Silver Creek	BLM	Lode	1	16.529
	Silver Creek	BLM	Lode	1	16.529
	Silver Creek	BLM	Lode	1	20.661
	Silver Creek	BLM	Lode	1	20.661
	Silver Creek	BLM	Lode	1	20.661
	Silver Creek	BLM	Lode	1	20.661
	Silver Creek	BLM	Lode	1	20.661
	Silver Creek	BLM	Lode	1	20.661
	Silver Creek	BLM	Lode	1	20.661
	Silver Creek	BLM	Lode	1	20.661
	Silver Creek	BLM	Lode	1	20.661
	Silver Creek	BLM	Lode	1	20.661
	Silver Creek	BLM	Lode	1	20.661
	Silver Creek	BLM	Lode	1	20.661
	Silver Creek	BLM	Lode	1	20.661
	Silver Creek	BLM	Lode	1	20.661
	Silver Creek	BLM	Lode	1	20.661
	Silver Creek	BLM	Lode	1	20.661
	Silver Creek	BLM	Lode	1	20.661
	Silver Creek	BLM	Lode	1	20.661
	Silver Creek	BLM	Lode	1	20.661
	Silver Creek	BLM	Lode	1	20.661
	Silver Creek	BLM	Lode	1	20.661
	Silver Creek	BLM	Lode	1	20.661
	Silver Creek	BLM	Lode	1	20.661
	Silver Creek	BLM	Lode	1	20.661
	Silver Creek	BLM	Lode	1	20.661
	Silver Creek	BLM	Lode	1	20.661

RECEIVED
 PHOENIX, ARIZONA
 AUG 15 P 2:39
 2014

District	Group	Land Class	Type	Count	Acres
	Silver Creek	BLM	Lode	1	20.661
	Silver Creek	BLM	Lode	1	5.165
	Silver Creek	BLM	Lode	1	8.609
	Silver Creek	BLM	Lode	1	20.661
	Silver Creek	BLM	Lode	1	20.661
	Silver Creek	BLM	Lode	1	20.661
	Silver Creek	BLM	Lode	1	20.661
	Silver Creek	BLM	Lode	1	20.661
	Silver Creek	BLM	Lode	1	20.661
	Silver Creek	BLM	Lode	1	20.661
	Silver Creek	BLM	Lode	1	20.661
	Silver Creek	BLM	Lode	1	20.661
	Silver Creek	BLM	Lode	1	20.661
	Silver Creek	BLM	Lode	1	20.661
	Silver Creek	BLM	Lode	1	20.661
	Silver Creek	BLM	Lode	1	20.661
	Silver Creek	BLM	Lode	1	20.661
	Silver Creek	BLM	Lode	1	20.661
	Silver Creek	BLM	Lode	1	20.661
	Silver Creek	BLM	Lode	1	20.661
	Silver Creek	BLM	Lode	1	20.661
	Silver Creek	BLM	Lode	1	20.661
	Silver Creek	BLM	Lode	1	20.661
	Silver Creek	BLM	Lode	1	20.661
	Silver Creek	BLM	Lode	1	20.661
	Silver Creek	BLM	Lode	1	20.661
	Silver Creek	BLM	Lode	1	20.661
	Silver Creek	BLM	Lode	1	20.661
	Silver Creek	BLM	Lode	1	20.661
	Silver Creek	BLM	Lode	1	20.661
	Silver Creek	BLM	Lode	1	20.661
	Silver Creek	BLM	Lode	1	20.661
	Silver Creek	BLM	Lode	1	20.661
	Silver Creek	BLM	Lode	1	20.661
	Silver Creek	BLM	Lode	1	20.661
	Silver Creek	BLM	Lode	1	20.661
	Silver Creek	BLM	Lode	1	20.661
	Silver Creek	BLM	Lode	1	20.661
	Silver Creek	BLM	Lode	1	20.661

RECEIVED
 BLM
 2014 AUG 15 P 2:39
 PHOENIX, ARIZONA

District	Group	Land Class	Type	Count	Acres
	Silver Creek	BLM	Lode	1	20.661
	Silver Creek	BLM	Lode	1	20.661
	Silver Creek	BLM	Lode	1	2.066
	Silver Creek	BLM	Lode	1	2.066
	Silver Creek	BLM	Lode	1	20.661
	Silver Creek	BLM	Lode	1	20.661
	Silver Creek	BLM	Lode	1	20.661
	Silver Creek	BLM	Lode	1	20.661
	Silver Creek	BLM	Lode	1	20.661
	Silver Creek	BLM	Lode	1	20.661
	Silver Creek	BLM	Lode	1	20.661
	Silver Creek	BLM	Lode	1	20.661
	Silver Creek	BLM	Lode	1	20.661
	Silver Creek	BLM	Lode	1	20.661
	Silver Creek	BLM	Lode	1	20.661
	Silver Creek	BLM	Lode	1	20.661
	Silver Creek	BLM	Lode	1	10.331
	Silver Creek	BLM	Lode	1	10.331
	Silver Creek	BLM	Lode	1	10.331
	Silver Creek	BLM	Lode	1	20.661
	Silver Creek	BLM	Lode	1	20.661
	Silver Creek	BLM	Lode	1	20.661
	Silver Creek	BLM	Lode	1	20.661
	Silver Creek	BLM	Lode	1	20.661
	Silver Creek	BLM	Lode	1	20.661
	Silver Creek	BLM	Lode	1	20.661
	Silver Creek	BLM	Lode	1	20.661
	Silver Creek	BLM	Lode	1	20.661
	Silver Creek	BLM	Lode	1	20.661
	Silver Creek	BLM	Lode	1	20.661
	Silver Creek	BLM	Lode	1	20.661
	Silver Creek	BLM	Lode	1	20.661
	Silver Creek	BLM	Lode	1	20.661
	Silver Creek	BLM	Lode	1	20.661
	Silver Creek	BLM	Lode	1	20.661
	Silver Creek	BLM	Lode	1	20.661
	Silver Creek	BLM	Lode	1	20.661
	Silver Creek	BLM	Lode	1	20.661
	Silver Creek	BLM	Lode	1	20.661
	Silver Creek	BLM	Lode	1	20.661
	Silver Creek	BLM	Lode	1	20.661

2014 AUG 15 P 2:39
 PHOENIX, ARIZONA
 BLM AZ
 RECEIVED
 STATE CO F
 FILE

District	Group	Land Class	Type	Count	Acres
	Silver Creek	BLM	Lode	1	20.661
	Silver Creek	BLM	Lode	1	20.661
	Silver Creek	BLM	Lode	1	20.661
	Silver Creek	BLM	Lode	1	20.661
	Silver Creek	BLM	Lode	1	20.661
	Silver Creek	BLM	Lode	1	20.661
	Silver Creek	BLM	Lode	1	20.661
	Silver Creek	BLM	Lode	1	20.661
	Silver Creek	BLM	Lode	1	20.661
	Silver Creek	BLM	Lode	1	20.661
	Silver Creek	BLM	Lode	1	20.661
	Silver Creek	BLM	Lode	1	7.576
	Silver Creek	BLM	Lode	1	20.661
	Silver Creek	BLM	Lode	1	20.661
	Silver Creek	BLM	Lode	1	20.661
	Silver Creek	BLM	Lode	1	20.661
	Silver Creek	BLM	Lode	1	20.661
	Silver Creek	BLM	Lode	1	20.661
	Silver Creek	BLM	Lode	1	20.661
	Silver Creek	BLM	Lode	1	20.661
	Silver Creek	BLM	Lode	1	20.661
	Silver Creek	BLM	Lode	1	20.661
	Silver Creek	BLM	Lode	1	3.774
	Silver Creek	BLM	Lode	1	3.774
	Silver Creek	BLM	Lode	1	3.774
	Silver Creek	BLM	Lode	1	3.774
	Silver Creek	BLM	Lode	1	20.661
	Silver Creek	BLM	Lode	1	20.661
	Silver Creek	BLM	Lode	1	20.661
	Silver Creek	BLM	Lode	1	20.661
	Silver Creek	BLM	Lode	1	20.661
	Silver Creek	BLM	Lode	1	20.661
	Silver Creek	BLM	Lode	1	20.661
	Silver Creek	BLM	Lode	1	20.661

BLM KZ SITE RECORD
 2014 AUG 15 P 2:39
 PHOENIX, ARIZONA

District	Group	Land Class	Type	Count	Acres
	Silver Creek	BLM	Lode	1	20.661
	Silver Creek	BLM	Lode	1	20.661
	Silver Creek	BLM	Lode	1	20.661
	Silver Creek	BLM	Lode	1	20.661
	Silver Creek	BLM	Lode	1	20.661
	Silver Creek	BLM	Lode	1	20.661
	Silver Creek	BLM	Lode	1	20.661
	Silver Creek	BLM	Lode	1	20.661
	Silver Creek	BLM	Lode	1	20.661
	Silver Creek	BLM	Lode	1	20.661
	Silver Creek	BLM	Lode	1	20.661
	Silver Creek	BLM	Lode	1	20.661
	Silver Creek	BLM	Lode	1	20.661
	Silver Creek	BLM	Lode	1	20.661
	Silver Creek	BLM	Lode	1	20.661
	Silver Creek	BLM	Lode	1	20.661
	Silver Creek	BLM	Lode	1	20.661
	Silver Creek	BLM	Lode	1	20.661
	Silver Creek	BLM	Lode	1	20.661
	Silver Creek	BLM	Lode	1	20.661
	Silver Creek	BLM	Lode	1	20.661
	Silver Creek	BLM	Lode	1	20.661
	Silver Creek	BLM	Lode	1	20.661
	Silver Creek	BLM	Lode	1	20.661
	Silver Creek	BLM	Lode	1	20.661
	Silver Creek	BLM	Lode	1	20.661
	Silver Creek	BLM	Lode	1	20.661
	Silver Creek	BLM	Lode	1	20.661
	Silver Creek	BLM	Lode	1	20.661
	Silver Creek	BLM	Lode	1	20.661
	Silver Creek	BLM	Lode	1	20.661
	Silver Creek	BLM	Lode	1	20.661

RECEIVED
 BLM
 STATE OFFICE
 PHOENIX, ARIZONA
 2014 AUG 15 P 2:39

District	Group	Land Class	Type	Count	Acres
	Silver Creek	BLM	Lode	1	20.661
	Silver Creek	BLM	Lode	1	20.661
	Silver Creek	BLM	Lode	1	20.661
	Silver Creek	BLM	Lode	1	20.661
	Silver Creek	BLM	Lode	1	20.661
	Silver Creek	BLM	Lode	1	20.661
	Silver Creek	BLM	Lode	1	20.661
	Silver Creek	BLM	Lode	1	20.661
	Silver Creek	BLM	Lode	1	20.661
	Silver Creek	BLM	Lode	1	20.661
	Silver Creek	BLM	Lode	1	20.661
	Silver Creek	BLM	Lode	1	20.661
	Silver Creek	BLM	Lode	1	20.661
	Silver Creek	BLM	Lode	1	20.661
	Silver Creek	BLM	Lode	1	20.661
	Silver Creek	BLM	Lode	1	20.661
	Silver Creek	BLM	Lode	1	20.661
	Silver Creek	BLM	Lode	1	20.661
	Silver Creek	BLM	Lode	1	20.661
	Silver Creek	BLM	Lode	1	20.661
	Silver Creek	BLM	Lode	1	20.661
	Silver Creek	BLM	Lode	1	20.661
	Silver Creek	BLM	Lode	1	20.661
	Silver Creek	BLM	Lode	1	20.661
	Silver Creek	BLM	Lode	1	20.661
	Silver Creek	BLM	Lode	1	20.661
	Silver Creek	BLM	Lode	1	20.661
	Silver Creek	BLM	Lode	1	20.661
	Silver Creek	BLM	Lode	1	20.661
	Silver Creek	BLM	Lode	1	20.661
	Silver Creek	BLM	Lode	1	20.661
	Silver Creek	BLM	Lode	1	20.661

RECEIVED
 PHOENIX, ARIZONA
 2014 AUG 15 P 2:39

District	Group	Land Class	Type	Count	Acres
Silver Creek		BLM	Lode	1	20.661
Silver Creek		BLM	Lode	1	20.661
Silver Creek		BLM	Lode	1	20.661
Silver Creek		BLM	Lode	1	20.661
Silver Creek		BLM	Lode	1	20.661
Silver Creek		BLM	Lode	1	20.661
Silver Creek		BLM	Lode	1	20.661
Silver Creek		BLM	Lode	1	20.661
Silver Creek		BLM	Lode	1	20.661
Silver Creek		BLM	Lode	1	20.661
Silver Creek		BLM	Lode	1	20.661
Silver Creek		BLM	Lode	1	20.661
Silver Creek		BLM	Lode	1	20.661
Silver Creek		BLM	Lode	1	20.661
Silver Creek		BLM	Lode	1	20.661
Silver Creek		BLM	Lode	1	10.331
Silver Creek		BLM	Lode	1	10.331
Silver Creek		BLM	Lode	1	10.331
Silver Creek		BLM	Lode	1	20.661
Silver Creek		BLM	Lode	1	20.661
Silver Creek		BLM	Lode	1	20.661
Silver Creek		BLM	Lode	1	20.661
Silver Creek		BLM	Lode	1	20.661
Silver Creek		BLM	Lode	1	20.661
Silver Creek		BLM	Lode	1	20.661
Silver Creek		BLM	Lode	1	20.661
Silver Creek		BLM	Lode	1	20.661
Silver Creek		BLM	Lode	1	20.661
Silver Creek		BLM	Lode	1	20.661
Silver Creek		BLM	Lode	1	20.661
Silver Creek		BLM	Lode	1	20.661
Silver Creek		BLM	Lode	1	20.661
Silver Creek		BLM	Lode	1	20.661
Silver Creek		BLM	Lode	1	20.661
Silver Creek		BLM	Lode	1	20.661
Silver Creek		BLM	Lode	1	20.661
Silver Creek		BLM	Lode	1	20.661
Silver Creek		BLM	Lode	1	20.661
Silver Creek		BLM	Lode	1	20.661
Silver Creek		BLM	Lode	1	20.661
Silver Creek		BLM	Lode	1	20.661
Silver Creek		BLM	Lode	1	20.661
Silver Creek		BLM	Lode	1	20.661
Silver Creek		BLM	Lode	1	20.661
Silver Creek		BLM	Lode	1	20.661

RECEIVED
 PHOENIX, ARIZONA
 2014 AUG 15 P 2:39

District	Group	Land Class	Type	Count	Acres
	Silver Creek	BLM	Lode	1	20.661
	Silver Creek	BLM	Lode	1	20.661
	Silver Creek	BLM	Lode	1	20.661
	Silver Creek	BLM	Lode	1	20.661
	Sun Ridge	BLM	Lode	1	20.661
	Sun Ridge	BLM	Lode	1	20.661
	Sun Ridge	BLM	Lode	1	20.661
	Sun Ridge	BLM	Lode	1	20.661
	Sun Ridge	BLM	Lode	1	20.661
	Sun Ridge	BLM	Lode	1	20.661
	Sun Ridge	BLM	Lode	1	20.661
	Sun Ridge	BLM	Lode	1	20.661
	Sun Ridge	BLM	Lode	1	20.661
	Sun Ridge	BLM	Lode	1	20.661
	Sun Ridge	BLM	Lode	1	20.661
	Sun Ridge	BLM	Lode	1	10.331
	Sun Ridge	BLM	Lode	1	20.661
	Sun Ridge	BLM	Lode	1	20.661
	Sun Ridge	BLM	Lode	1	20.661
	Sun Ridge	BLM	Lode	1	20.661
	Sun Ridge	BLM	Lode	1	20.661
	Sun Ridge	BLM	Lode	1	20.661
	Sun Ridge	BLM	Lode	1	20.661
	Sun Ridge	BLM	Lode	1	20.661
	Sun Ridge	BLM	Lode	1	20.661
	Sun Ridge	BLM	Lode	1	20.661
	Sun Ridge	BLM	Lode	1	20.661
	Sun Ridge	BLM	Lode	1	20.661
	Sun Ridge	BLM	Lode	1	20.661
	Sun Ridge	BLM	Lode	1	20.661
	Sun Ridge	BLM	Lode	1	20.661
	Sun Ridge	BLM	Lode	1	20.661
	Sun Ridge	BLM	Lode	1	20.661
	Sun Ridge	BLM	Lode	1	20.661
	Sun Ridge	BLM	Lode	1	20.661
	Sun Ridge	BLM	Lode	1	20.661
	Sun Ridge	BLM	Lode	1	6.887
	Sun Ridge	BLM	Lode	1	20.661
			Sub-Total	381	7,494.501

RECEIVED
BLM
ASSISTANT
SARAH
2014 AUG 15 P 2:39
PHOENIX, ARIZONA

Greenlee

District	Group	Land Class	Type	Count	Acres
	UE Bear Canyon	USFS	Mill Site	1	5.000
	UE Bee Canyon	USFS	Mill Site	1	5.000
	UE Bee Canyon	USFS	Mill Site	1	5.000
	UE Bee Canyon	USFS	Mill Site	1	5.000
	UE Mud Springs	USFS	Placer	1	20.000
	UE Mud Springs	USFS	Placer	1	20.000
	UE Mud Springs	USFS	Placer	1	20.000
	UE Mud Springs	USFS	Placer	1	20.000
	UE Mud Springs	USFS	Placer	1	20.000
	UE Mud Springs	USFS	Placer	1	20.000
	UE Mud Springs	USFS	Placer	1	20.000
	UE Mud Springs	USFS	Placer	1	20.000
	UE Mud Springs	USFS	Placer	1	20.000
	UE Mud Springs	USFS	Placer	1	20.000
	UE Mud Springs	USFS	Placer	1	20.000
	UE Mud Springs	USFS	Placer	1	20.000
	UE Mud Springs	USFS	Placer	1	20.000
	UE Mud Springs	USFS	Placer	1	20.000
	UE Mud Springs	USFS	Placer	1	20.000
	UE Mud Springs	USFS	Placer	1	20.000
	UE Mud Springs	USFS	Placer	1	10.000
	UE Mud Springs	USFS	Placer	1	20.000
	UE Mud Springs	USFS	Placer	1	20.000
	UE Mud Springs	USFS	Placer	1	20.000
	UE Mud Springs	USFS	Placer	1	20.000
	UE Mud Springs	USFS	Placer	1	20.000
	UE Mud Springs	USFS	Placer	1	20.000
	UE Mud Springs	USFS	Placer	1	20.000
	UE Mud Springs	USFS	Placer	1	20.000
	UE Mud Springs	USFS	Placer	1	20.000
	UE Mud Springs	USFS	Placer	1	20.000
	UE Mud Springs	USFS	Placer	1	20.000
	UE Mud Springs	USFS	Placer	1	20.000
	UE Mud Springs	USFS	Placer	1	20.000
	UE Mud Springs	USFS	Placer	1	12.500

RECEIVED
 PHOENIX, ARIZONA
 2014 AUG 15 P 2:39

District	Group	Land Class	Type	Count	Acres
	UE Mud Springs	USFS	Placer	1	14.000
	UE Mud Springs	USFS	Placer	1	18.070
	UE Mud Springs	USFS	Placer	1	18.700
	UE Mud Springs	USFS	Placer	1	18.140
	UE Mud Springs	USFS	Placer	1	18.160
	UE Mud Springs	USFS	Placer	1	18.180
	UE Mud Springs	USFS	Placer	1	20.000
	UE Mud Springs	USFS	Placer	1	20.000
	UE Mud Springs	USFS	Placer	1	20.000
	UE Mud Springs	USFS	Placer	1	20.000
	UE Mud Springs	USFS	Placer	1	20.000
	UE Mud Springs	USFS	Placer	1	20.000
	UE Mud Springs	USFS	Placer	1	20.000
	UE Mud Springs	USFS	Placer	1	20.000
	UE Mud Springs	USFS	Placer	1	20.000
	UE Mud Springs	USFS	Placer	1	20.000
	UE Mud Springs	USFS	Placer	1	15.000
	UE Mud Springs	USFS	Placer	1	15.000
	UE Mud Springs	USFS	Placer	1	20.000
	UE Mud Springs	USFS	Placer	1	20.000
	UE Mud Springs	USFS	Placer	1	20.000
	UE Mud Springs	USFS	Placer	1	20.000
	UE Mud Springs	USFS	Placer	1	20.000
	UE Mud Springs	USFS	Placer	1	20.000
	UE Mud Springs	USFS	Placer	1	20.000
	UE Mud Springs	USFS	Placer	1	20.000
	UE Mud Springs	USFS	Placer	1	20.000
	UE Mud Springs	USFS	Placer	1	20.000
	UE Mud Springs	USFS	Placer	1	20.000
	UE Mud Springs	USFS	Placer	1	20.000
	UE Mud Springs	USFS	Placer	1	20.000
	UE Mud Springs	USFS	Placer	1	20.000
	UE Mud Springs	USFS	Placer	1	20.000
	UE Mud Springs	USFS	Placer	1	20.000
	UE Mud Springs	USFS	Placer	1	20.000
	UE Mud Springs	USFS	Placer	1	20.000
	UE Mud Springs	USFS	Placer	1	20.000
	UE Mud Springs	USFS	Placer	1	20.000
	UE Mud Springs	USFS	Placer	1	20.000

2014 AUG 15 P 2:39
 PHOENIX, ARIZONA
 RECEIVED
 STATE OFFICE

District	Group	Land Class	Type	Count	Acres
	UE Mud Springs	USFS	Placer	1	20.000
	UE Mud Springs	USFS	Placer	1	20.000
	UE Mud Springs	USFS	Placer	1	20.000
	UE Mud Springs	USFS	Placer	1	20.000
	UE Mud Springs	USFS	Placer	1	20.000
	UE Mud Springs	USFS	Placer	1	20.000
	UE Mud Springs	USFS	Placer	1	20.000
	UE Mud Springs	USFS	Placer	1	20.000
	UE Mud Springs	USFS	Placer	1	20.000
	UE Mud Springs	USFS	Placer	1	20.000
	UE Mud Springs	USFS	Placer	1	20.000
	UE Mud Springs	USFS	Placer	1	20.000
	UE Mud Springs	USFS	Placer	1	20.000
	UE Mud Springs	USFS	Placer	1	20.000
	UE Mud Springs	USFS	Placer	1	20.000
	UE Mud Springs	USFS	Placer	1	20.000
	UE Mud Springs	USFS	Placer	1	20.000
	UE Mud Springs	USFS	Placer	1	20.000
	UE Mud Springs	USFS	Placer	1	20.000
	UE Mud Springs	USFS	Placer	1	20.000
	UE Mud Springs	USFS	Placer	1	20.000
	UE Mud Springs	USFS	Placer	1	20.000
	UE Mud Springs	USFS	Placer	1	20.000
	UE Mud Springs	USFS	Placer	1	20.000
	UE Mud Springs	USFS	Placer	1	20.000
	UE Mud Springs	USFS	Placer	1	20.000
	UE Mud Springs	USFS	Placer	1	20.000
	UE Mud Springs	USFS	Placer	1	20.000
	UE Mud Springs	USFS	Placer	1	20.000
	UE Mud Springs	USFS	Placer	1	20.000
	UE Mud Springs	USFS	Placer	1	20.000
	UE Mud Springs	USFS	Placer	1	7.500
	UE Mud Springs	USFS	Placer	1	17.500
	UE Mud Springs	USFS	Placer	1	20.000
	UE Mud Springs	USFS	Placer	1	20.000

RECEIVED
 PHOENIX-ARIZONA
 2014 AUG 15 P 2:40

District	Group	Land Class	Type	Count	Acres
	UE Mud Springs	USFS	Placer	1	20.000
	UE Mud Springs	USFS	Placer	1	20.000
	UE Mud Springs	USFS	Placer	1	20.000
	UE Mud Springs	USFS	Placer	1	20.000
	UE Mud Springs	USFS	Placer	1	20.000
	UE Mud Springs	USFS	Placer	1	20.000
	UE Mud Springs	USFS	Placer	1	20.000
	UE Mud Springs	USFS	Placer	1	10.000
	UE Mud Springs	USFS	Placer	1	20.000
	UE Mud Springs	USFS	Placer	1	20.000
	UE Mud Springs	USFS	Placer	1	20.000
	UE Mud Springs	USFS	Placer	1	20.000
	UE Mud Springs	USFS	Placer	1	20.000
	UE Mud Springs	USFS	Placer	1	20.000
	UE Mud Springs	USFS	Placer	1	20.000
	UE Mud Springs	USFS	Placer	1	10.000
	UE Mud Springs	USFS	Placer	1	10.000
	UE Mud Springs	USFS	Placer	1	20.000
	UE Mud Springs	USFS	Placer	1	17.500
	UE Mud Springs	USFS	Placer	1	20.000
	UE Mud Springs	USFS	Placer	1	20.000
	UE Mud Springs	USFS	Placer	1	20.000
	UE Mud Springs	USFS	Placer	1	20.000
	UE Mud Springs	USFS	Placer	1	20.000
	UE Mud Springs	USFS	Placer	1	20.000
	UE Mud Springs	USFS	Placer	1	20.000
	UE Mud Springs	USFS	Placer	1	20.000
	UE Mud Springs	USFS	Placer	1	20.000
	UE Mud Springs	USFS	Placer	1	20.000
	UE Mud Springs	USFS	Placer	1	20.000
	UE Mud Springs	USFS	Placer	1	20.000
	UE Mud Springs	USFS	Placer	1	20.000
	UE Mud Springs	USFS	Placer	1	20.000
	UE Mud Springs	USFS	Placer	1	20.000
	UE Mud Springs	USFS	Placer	1	20.000
	UE Mud Springs	USFS	Placer	1	20.000
	UE Mud Springs	USFS	Placer	1	20.000
	UE Mud Springs	USFS	Placer	1	20.000

2014 AUG 15 P 2:40
 PHOENIX, ARIZONA
 RECEIVED
 PLANNING DEPARTMENT
 CITY OF PHOENIX

District	Group	Land Class	Type	Count	Acres
	UE Mud Springs	USFS	Placer	1	20.000
	UE Mud Springs	USFS	Placer	1	20.000
	UE Mud Springs	USFS	Placer	1	20.000
	UE Mud Springs	USFS	Placer	1	20.000
	UE Mud Springs	USFS	Placer	1	20.000
	UE Mud Springs	USFS	Placer	1	20.000
	UE Mud Springs	USFS	Placer	1	20.000
	UE Mud Springs	USFS	Placer	1	20.000
	UE Mud Springs	USFS	Placer	1	20.000
	UE Mud Springs	USFS	Placer	1	20.000
	UE Mud Springs	USFS	Placer	1	20.000
	UE Mud Springs	USFS	Placer	1	20.000
	UE Mud Springs	USFS	Placer	1	20.000
	UE Mud Springs	USFS	Placer	1	20.000
	UE Mud Springs	USFS	Placer	1	20.000
	UE Mud Springs	USFS	Placer	1	20.000
	UE Mud Springs	USFS	Placer	1	20.000
	UE Mud Springs	USFS	Placer	1	20.000
	UE Mud Springs	USFS	Placer	1	20.000
	UE Mud Springs	USFS	Placer	1	20.000
	UE Mud Springs	USFS	Placer	1	20.000
	UE Mud Springs	USFS	Placer	1	20.000
	UE Mud Springs	USFS	Placer	1	20.000
	UE Mud Springs	USFS	Placer	1	20.000
	UE Mud Springs	USFS	Placer	1	20.000
	UE Mud Springs	USFS	Placer	1	20.000
	UE Mud Springs	USFS	Placer	1	20.000
	UE Mud Springs	USFS	Placer	1	20.000
	UE Mud Springs	USFS	Placer	1	20.000
	UE Mud Springs	USFS	Placer	1	20.000
	UE Mud Springs	USFS	Placer	1	20.000
	UE Mud Springs	USFS	Placer	1	20.000
	UE Mud Springs	USFS	Placer	1	20.000
	UE Mud Springs	USFS	Placer	1	20.000
	UE Mud Springs	USFS	Placer	1	20.000
	UE Mud Springs	USFS	Placer	1	20.000
	UE Mud Springs	USFS	Placer	1	20.000
	UE Mud Springs	USFS	Placer	1	20.000
	UE Mud Springs	USFS	Placer	1	20.000
	UE Mud Springs	USFS	Placer	1	20.000
	UE Mud Springs	USFS	Placer	1	20.000
	UE Mud Springs	USFS	Placer	1	20.000
	UE Mud Springs	USFS	Placer	1	20.000
	UE Mud Springs	USFS	Placer	1	20.000
	UE Mud Springs	USFS	Placer	1	20.000
	UE Mud Springs	USFS	Placer	1	20.000
	UE Mud Springs	USFS	Placer	1	20.000
	UE Mud Springs	USFS	Placer	1	20.000

Thursday, August 14, 2014

RECEIVED
 PLANNING & ASSISTANCE OFFICE
 2014 AUG 15 P 2:49
 - PHOENIX, ARIZONA
 Page 17 of 18

District	Group	Land Class	Type	Count	Acres
	UE Mud Springs	USFS	Placer	1	15.000
	UE Mud Springs	USFS	Placer	1	20.000
	UE Mud Springs	USFS	Placer	1	20.000
	UE Mud Springs	USFS	Placer	1	20.000
	UE Mud Springs	USFS	Placer	1	20.000
	UE Mud Springs	USFS	Placer	1	20.000
	UE Mud Springs	USFS	Placer	1	20.000
	UE Mud Springs	USFS	Placer	1	20.000
	UE Mud Springs	USFS	Placer	1	20.000
	UE Mud Springs	USFS	Placer	1	10.000
	UE Mud Springs	USFS	Placer	1	20.000
	UE Mud Springs	USFS	Placer	1	20.000
	UE Mud Springs	USFS	Mill Site	1	5.000
	UE Mud Springs	USFS	Mill Site	1	5.000
			Sub-Total	179	3,385.250
Grand Total				566	10,909.751

RECEIVED
BLM AZ STATE OFFICE
2014 AUG 15 P 2:40
PHOENIX, ARIZONA



Houston, Annabell <ahouston@blm.gov>

Freeport Morenci 2015 Mining Claim Maint - Corrected Exhibit A

1 message

Cuthbertson, Bill <William_Cuthbertson@fmi.com> Mon, Aug 18, 2014 at 5:02 PM
To: "ahouston@blm.gov" <ahouston@blm.gov>
Cc: "Turton, Stephanie" <Stephanie_Turton@fmi.com>

Annabelle,

Attached please find a corrected version of 'Exhibit A', attachment to the 'Notice of Payment of Annual Claim Maintenance Fees' dated August 14, 2014, addressed to the Arizona State Office of the Bureau of Land Management. This version includes the AMC numbers for each of the 566 claims which FMMI intends to hold through September 1, 2015.

I apologize for the inconvenience. Please advise if you require anything else to complete the filing.

Regards,

Bill

William F. Cuthbertson

Sr. Resource Analyst, Land & Water

Freeport McMoRan Morenci Inc.

Office: (928) 865-7811

Cell: (928) 965-0117

 2014 - Exhibit A.pdf
32K



Houston, Annabell <ahouston@blm.gov>

Freeport Morenci 2015 Mining Claim Maint - Corrected Exhibit A

Houston, Annabell <ahouston@blm.gov>

Tue, Aug 19, 2014 at 8:47 AM

To: "Cuthbertson, Bill" <William_Cuthbertson@fmi.com>

Cc: "Turton, Stephanie" <Stephanie_Turton@fmi.com>

Bill,

Thank You for the corrected documents.

Regards,

Annabell Houston

Accounting Technician, CBS Core Team Lead
Information Access Center

AZ State Office - Bureau of Land Management

1 North Central Ave, Suite 800

Phoenix, AZ. 85004-4427

Tel.: 602-417-9562

Fax: 602-417-9556

🐾 Go Cardinals! 🐾

[Quoted text hidden]



Houston, Annabell <ahouston@blm.gov>

Maintenance Fee Received NO AMC numbers

Turton, Stephanie <Stephanie_Turton@fmi.com> Mon, Aug 18, 2014 at 12:27 PM
To: "Houston, Annabell" <ahouston@blm.gov>

Thank YOU so much for reaching out to us and getting this done. I am leaving for the day here @ 2:30. I can stop by tomorrow morning to pick up these documents if that's okay with you.

Thank you....Stephanie



Stephanie Turton, Land and Water Dept. | Office: 602-366-8152 | Fax: 602-366-7305 | Cell: 520-549-9350 | Email:

Stephanie_Turton@fmi.com

Freeport-McMoRan Center 333 North Central Ave. Phoenix, AZ 85004 | www.fcx.com



Please consider the environment before printing this email.

From: Houston, Annabell [mailto:ahouston@blm.gov]
Sent: Monday, August 18, 2014 12:24 PM
To: Turton, Stephanie
Subject: Re: Maintenance Fee Received NO AMC numbers

Stephanie,

Sorry was out to lunch. I just got off the phone with Bill and he will email me the correct documentation for this check this afternoon.



Houston, Annabell <ahouston@blm.gov>

Maintenance Fee Received NO AMC numbers

Houston, Annabell <ahouston@blm.gov>

Mon, Aug 18, 2014 at 12:24 PM

To: "Turton, Stephanie" <Stephanie_Turton@fmi.com>

Stephanie,

Sorry was out to lunch. I just got off the phone with Bill and he will email me the correct documentation for this check this afternoon.

Once I receive the documents I will finish processing. Thank You so much for your help!

Regards,

Annabell Houston

Accounting Technician, CBS Core Team Lead
Information Access Center
AZ State Office - Bureau of Land Management
1 North Central Ave, Suite 800
Phoenix, AZ. 85004-4427
Tel.: 602-417-9562
Fax: 602-417-9556

🐾 **Go Cardinals!** 🐾

[Quoted text hidden]



Houston, Annabell <ahouston@blm.gov>


Maintenance Fee Received NO AMC numbers

Turton, Stephanie <Stephanie_Turton@fmi.com> Mon, Aug 18, 2014 at 11:17 AM
To: "Houston, Annabell" <ahouston@blm.gov>

Hi Annabell,

Thanks for letting me know. I just spoke with Bill Cuthbertson and he is going to call you to make sure you have what you need to complete the filing.

Thank you....Stephanie



Stephanie Turton, Land and Water Dept. | Office: 602-366-8152 | Fax: 602-366-7305 | Cell: 520-549-9350 | Email:

Stephanie_Turton@fmi.com

Freeport-McMoRan Center 333 North Central Ave. Phoenix, AZ 85004 | www.fcx.com



Please consider the environment before printing this email.

From: Houston, Annabell [mailto:ahouston@blm.gov]
Sent: Monday, August 18, 2014 11:02 AM
To: Turton, Stephanie
Subject: Maintenance Fee Received NO AMC numbers

[Quoted text hidden]

[Quoted text hidden]



Houston, Annabell <ahouston@blm.gov>

Maintenance Fee Received NO AMC numbers

Houston, Annabell <ahouston@blm.gov>

Mon, Aug 18, 2014 at 11:02 AM

To: "Turton, Stephanie" <Stephanie_Turton@fmi.com>

Good Morning Stephanie,

I have received check #0000070815 for \$87,730.00 from Bill Cuthbertson in the Morenci Office. The documentation attached does not include AMC numbers.

Therefor I am not sure which AMC numbers to reference for this payment. I called Bill and left him a message this morning but he has not returned my call.

Can you either call Bill so that he can email me documentation with the AMC numbers or can you email that information to me?

Thank You!

Annabell Houston

Accounting Technician, CBS Core Team Lead
Information Access Center

AZ State Office - Bureau of Land Management

1 North Central Ave, Suite 800

Phoenix, AZ. 85004-4427

Tel.: 602-417-9562

Fax: 602-417-9556

🐾 Go Cardinals! 🐾

EXHIBIT A

Greenlee County, Arizona

Type	Group	Name	AMC Number	T	R	S	Book	Page
Lode	Number:	381						
	American Mtn							
		Cuerno	85037	4S	29E	18	4	125
		Corona No. 3	85040	4S	29E	7	6	460
		Guadalupe	85043	4S	29E	18	4	255
		Rattlesnake	85045	4S	29E	18	4	251
	Gold Gulch							
		GG 1	354393	4S	29E	13	251	262
		GG 2	354394	4S	29E	24	251	265
		GG 3	354395	4S	29E	24	251	268
		GG 4	354396	4S	29E	24	251	271
		GG 5	354397	4S	29E	24	251	274
		GG 6	354398	4S	29E	24	251	277
		GG 7	354399	4S	29E	24	251	280
		GG 8	354400	4S	29E	18	251	283
		GG 9	354401	4S	29E	18	251	286
		GG 10	354402	4S	29E	19	251	289
		GG 11	354403	4S	29E	19	251	292
		GG 12	354404	4S	29E	19	251	295
		GG 13	354405	4S	29E	19	251	298
		GG 14	354406	4S	29E	19	251	301
		GG 15	354407	4S	29E	19	251	304
		GG 16	354408	4S	29E	19	251	307
		GG 17	354409	4S	29E	19	251	310
		GG 18	354410	4S	29E	19	251	313
		GG 19	354411	4S	29E	19	251	316
		GG 20	354412	4S	29E	19	251	319
		GG 21	354413	4S	29E	19	251	322
		GG 22	354414	4S	29E	19	251	325
		GG 23	354415	4S	29E	19	251	328

Monday, August 18, 2014

RECEIVED
 U.S. DEPARTMENT OF THE INTERIOR
 BUREAU OF LAND MANAGEMENT
 PHOENIX, AZ
 2014 AUG 19 P 2 52
 Page 1 of 18

Type	Group	Name	AMC Number	T	R	S	Book	Page
		GG 24	354416	4S	29E	19	251	331
		GG 25	354417	4S	29E	19	251	334
		GG 26	354418	4S	29E	19	251	337
		GG 27	354419	4S	29E	19	251	340
		GG 28	354420	4S	29E	19	251	343
		GG 29	354421	4S	29E	19	251	346
		GG 30	354422	4S	29E	19	251	349
		GG 31	354423	4S	29E	19	251	352
		GG 32	354424	4S	29E	19	251	355
		GG 33	354425	4S	29E	19	251	358
		GG 34	354426	4S	29E	19	251	361
		GG 35	354427	4S	29E	19	251	364
		GG 36	354428	4S	29E	19	251	367
		GG 37	354429	4S	29E	19	251	370
		GG 38	354430	4S	29E	19	251	373
		GG 39	354431	4S	29E	19	251	376
		GG 40	354432	4S	29E	19	251	379
	North Coronado							
		NCV 1	354355	4S	29E	1	251	148
		NCV 2	354356	4S	29E	1	251	151
		NCV 3	354357	4S	29E	1	251	154
		NCV 4	354358	4S	29E	1	251	157
		NCV 5	354359	4S	29E	1	251	160
		NCV 6	354360	4S	29E	6	251	163
		NCV 7	354361	4S	29E	6	251	166
		NCV 8	354362	4S	29E	6	251	169
		NCV 9	354363	4S	29E	6	251	172
		NCV 10	354364	4S	29E	6	251	175
		NCV 11	354365	4S	29E	6	251	178
		NCV 12	354366	4S	29E	6	251	181
	Northeast							
		NE 1	354306	3S	29E	25	251	305
		NE 2	354307	3S	29E	25	251	305

PHOENIX, AZ

RECEIVED
 PHOENIX STATE OFFICE
 2014 AUG 19 P 3:55
 175
 178
 181

Type	Group	Name	AMC Number	T	R	S	Book	Page
		NE 3	354308	3S	29E	25	251	7
		NE 4	354309	3S	29E	25	251	10
		NE 5	354310	3S	29E	25	251	13
		NE 6	354311	3S	29E	25	251	16
		NE 7	354312	3S	29E	25	251	19
		NE 8	354313	3S	29E	25	251	22
		NE 9	354314	3S	29E	25	251	25
		NE 10	354315	3S	29E	25	251	28
		NE 11	354316	3S	29E	36	251	31
		NE 12	354317	3S	29E	36	251	34
		NE 13	354318	3S	29E	36	251	37
		NE 14	354319	3S	29E	36	251	40
		NE 15	354320	3S	29E	25	251	43
		NE 16	354321	3S	29E	25	251	46
		NE 17	354322	3S	29E	25	251	49
		NE 18	354323	3S	29E	25	251	52
		NE 19	354324	3S	29E	25	251	55
		NE 20	354325	3S	29E	25	251	58
		NE 21	354326	3S	29E	25	251	61
		NE 22	354327	3S	29E	25	251	64
		NE 23	354328	3S	29E	25	251	67
		NE 24	354329	3S	29E	25	251	70
		NE 25	354330	3S	29E	36	251	73
		NE 26	354331	3S	30E	31	251	76
		NE 27	354332	3S	30E	31	251	79
		NE 28	354333	3S	30E	31	251	82
		NE 29	354334	3S	30E	31	251	85
		NE 30	354335	3S	30E	30	251	88
		NE 31	354336	3S	30E	30	251	91
		NE 32	354337	3S	30E	30	251	94
		NE 33	354338	3S	30E	30	251	97
		NE 34	354339	3S	30E	30	251	100
		NE 35	354340	3S	30E	30	251	103

Monday, August 18, 2014

2014 AUG 19 P 52
 PHOENIX, AZ
 RECEIVED
 PLANNING OFFICE

Type	Group	Name	AMC Number	T	R	S	Book	Page
		NE 36	354341	3S	30E	30	251	106
		NE 37	354342	3S	30E	30	251	109
		NE 38	354343	3S	30E	30	251	112
		NE 39	354344	3S	30E	30	251	115
		NE 40	354345	3S	30E	31	251	118
		NE 41	354346	3S	30E	31	251	121
		NE 42	354347	3S	30E	31	251	124
		NE 43	354348	3S	30E	31	251	127
		NE 44	354349	3S	30E	31	251	130
		NE 45	354350	3S	30E	31	251	133
		NE 46	354351	3S	30E	31	251	136
		NE 47	354352	3S	30E	31	251	139
		NE 48	354353	3S	30E	31	251	142
		NE 49	354354	3S	30E	31	251	145
	Santa Rosa							
		SR 01	424571	3S	29E	29	2013	657
	Silver Basin							
		SB 01	424570	4S	29E	29	2013	656
	Silver Creek							
		SC 001	417410	3S	30E	29	2012	660
		SC 002	417411	3S	30E	29	2012	661
		SC 003	417412	3S	30E	29	2012	662
		SC 004	417413	3S	30E	29	2012	663
		SC 005	417414	3S	30E	29	2012	664
		SC 006	417415	3S	30E	29	2012	665
		SC 007	417416	3S	30E	29	2012	666
		SC 008	417417	3S	30E	29	2012	667
		SC 009	417418	3S	30E	29	2012	668
		SC 010	417419	3S	30E	29	2012	669
		SC 011	417420	3S	30E	29	2012	670
		SC 012	417421	3S	30E	29	2012	671
		SC 013	417422	3S	30E	29	2012	672
		SC 014	417423	3S	30E	29	2012	673

Handwritten scribble

RECEIVED
 PHOENIX, AZ
 2014 AUG 19 P 3:32
 Page 4 of 18

Type	Group	Name	AMC Number	T	R	S	Book	Page
		SC 015	4 17424 7	3S	30E	29	2012	674
		SC 016	4 17425	3S	30E	29	2012	675
		SC 017	4 17426	3S	30E	29	2012	676
		SC 018	4 17427	3S	30E	29	2012	677
		SC 019	4 17428	3S	30E	29	2012	678
		SC 020	4 17429	3S	30E	29	2012	679
		SC 021	4 17430	3S	30E	20	2012	680
		SC 022	4 17431	3S	30E	20	2012	681
		SC 023	4 17432	3S	30E	20	2012	682
		SC 024	4 17433	3S	30E	20	2012	683
		SC 025	4 17434	3S	30E	20	2012	684
		SC 026	4 17435	3S	30E	20	2012	685
		SC 027	4 17436	3S	30E	20	2012	686
		SC 028	4 17437	3S	30E	20	2012	687
		SC 029	4 17438	3S	30E	20	2012	688
		SC 030	4 17439	3S	30E	20	2012	689
		SC 031	4 17440	3S	30E	20	2012	690
		SC 032	4 17441	3S	30E	20	2012	691
		SC 033	4 17442	3S	30E	20	2012	692
		SC 034	4 17443	3S	30E	20	2012	693
		SC 035	4 17444	3S	30E	20	2012	694
		SC 036	4 17445	3S	30E	20	2012	695
		SC 037	4 17446	3S	30E	20	2012	696
		SC 038	4 17447	3S	30E	20	2012	697
		SC 039	4 17448	3S	30E	20	2012	698
		SC 040	4 17449	3S	30E	20	2012	699
		SC 041	4 17450	3S	30E	20	2012	700
		SC 042	4 17451	3S	30E	20	2012	701
		SC 043	4 17452	3S	30E	20	2012	702
		SC 044	4 17453	3S	30E	20	2012	703
		SC 045	4 17454	3S	30E	20	2012	704
		SC 046	4 17455	3S	30E	20	2012	705
		SC 047	4 17456	3S	30E	20	2012	706

WMAA

RECEIVED
 BLM AZ STATE OFFICE
 PHOENIX, AZ
 2014 AUG 19 P 3:55

Type	Group	Name	AMC Number	T	R	S	Book	Page
		SC 048	417457	3S	30E	20	2012	707
		SC 049	417458	3S	30E	22	2012	744
		SC 050	417459	3S	30E	20	2012	709
		SC 051	418497	3S	30E	17	2012	814
		SC 052	418498	3S	30E	17	2012	815
		SC 053	418499	3S	30E	17	2012	816
		SC 054	418500	3S	30E	17	2012	817
		SC 055	418501	3S	30E	17	2012	818
		SC 056	418502	3S	30E	17	2012	819
		SC 057	418503	3S	30E	17	2012	820
		SC 058	418504	3S	30E	17	2012	821
		SC 059	418505	3S	30E	17	2012	822
		SC 060	418506	3S	30E	17	2012	823
		SC 061	418507	3S	30E	17	2012	824
		SC 062	418508	3S	30E	17	2012	825
		SC 063	418509	3S	30E	17	2012	826
		SC 064	418510	3S	30E	17	2012	827
		SC 065	418511	3S	30E	17	2012	828
		SC 066	418512	3S	30E	17	2012	829
		SC 067	418513	3S	30E	17	2012	830
		SC 068	418514	3S	30E	17	2012	831
		SC 069	418515	3S	29E	23	2012	832
		SC 070	418516	3S	29E	23	2012	833
		SC 071	418517	3S	29E	23	2012	834
		SC 072	418518	3S	29E	23	2012	835
		SC 073	418519	3S	29E	23	2012	836
		SC 074	418520	3S	29E	23	2012	837
		SC 075	418521	3S	29E	23	2012	838
		SC 076	418522	3S	29E	23	2012	839
		SC 077	418523	3S	29E	23	2012	840
		SC 078	418524	3S	29E	23	2012	841
		SC 079	418525	3S	29E	14	2012	842
		SC 080	418526	3S	29E	14	2012	843

Monday, August 18, 2014

RECEIVED
 BLM AZ STATE OFFICE
 2014 AUG 19 P 3: 52
 PHOENIX, AZ
 Page 6 of 18

Type	Group	Name	AMC Number	T	R	S	Book	Page
		SC 081	418527	3S	29E	14	2012	844
		SC 082	418528	3S	29E	14	2012	845
		SC 083	418529	3S	29E	14	2012	846
		SC 084	418530	3S	29E	14	2012	847
		SC 085	418531	3S	29E	14	2012	848
		SC 086	418532	3S	29E	14	2012	849
		SC 087	418533	3S	29E	14	2012	850
		SC 088	418534	3S	29E	14	2012	851
		SC 089	418535	3S	29E	14	2012	852
		SC 090	418536	3S	29E	14	2012	853
		SC 091	418537	3S	29E	14	2012	854
		SC 092	418538	3S	29E	14	2012	855
		SC 093	418539	3S	29E	14	2012	856
		SC 094	418540	3S	29E	14	2012	857
		SC 095	418541	3S	29E	14	2012	858
		SC 096	418542	3S	29E	14	2012	859
		SC 097	418543	3S	29E	13	2012	860
		SC 098	418544	3S	30E	18	2012	861
		SC 099	418545	3S	30E	18	2012	862
		SC 100	418546	3S	29E	13	2012	863
		SC 101	418547	3S	30E	18	2012	864
		SC 102	418548	3S	30E	18	2012	865
		SC 103	418549	3S	29E	13	2012	866
		SC 104	418550	3S	30E	18	2012	867
		SC 105	418551	3S	30E	18	2012	868
		SC 106	418552	3S	29E	13	2012	869
		SC 107	418553	3S	30E	18	2012	870
		SC 108	418554	3S	30E	18	2012	871
		SC 109	418555	3S	29E	13	2012	872
		SC 110	418556	3S	30E	18	2012	873
		SC 111	418557	3S	30E	18	2012	874
		SC 112	418558	3S	29E	13	2012	875
		SC 113	418559	3S	30E	18	2012	876

Monday, August 18, 2014

Page 7 of 18

PROFORMA, AZ

2014 APR 13 10:33:58

PROFORMA, AZ

Type	Group	Name	AMC Number	T	R	S	Book	Page
		SC 114	418560	3S	30E	18	2012	877
		SC 115	418561	3S	29E	13	2012	878
		SC 116	418562	3S	30E	18	2012	879
		SC 117	418563	3S	30E	18	2012	880
		SC 118	418564	3S	29E	13	2012	881
		SC 119	418565	3S	30E	18	2012	882
		SC 120	418566	3S	30E	18	2012	883
		SC 121	418567	3S	29E	13	2012	884
		SC 122	418568	3S	30E	18	2012	885
		SC 123	418569	3S	30E	18	2012	886
		SC 124	418570	3S	29E	11	2012	887
		SC 125	418571	3S	29E	11	2012	888
		SC 126	418572	3S	29E	11	2012	889
		SC 127	418573	3S	29E	11	2012	890
		SC 128	418574	3S	29E	12	2012	891
		SC 129	418575	3S	29E	12	2012	892
		SC 130	418576	3S	29E	12	2012	893
		SC 131	418577	3S	30E	7	2012	894
		SC 132	418578	3S	30E	7	2012	895
		SC 133	420340	3S	30E	7	2012	1021
		SC 134	420341	3S	30E	7	2012	1022
		SC 135	420342	3S	30E	8	2012	1023
		SC 136	420343	3S	30E	8	2012	1024
		SC 137	420344	3S	30E	17	2012	1025
		SC 138	420345	3S	30E	17	2012	1026
		SC 139	420346	3S	29E	11	2012	1027
		SC 140	420347	3S	29E	11	2012	1028
		SC 141	420348	3S	29E	11	2012	1029
		SC 142	420349	3S	29E	12	2012	1030
		SC 143	420350	3S	29E	12	2012	1031
		SC 144	420351	3S	30E	7	2012	1032
		SC 145	420352	3S	30E	7	2012	1033
		SC 146	420353	3S	30E	7	2012	1034

Monday, August 18, 2014

2014 AUG 19 P
 PHOENIX, AZ
 RECEIVED
 AIR FORCE STAFF OFFICE
 Page 8 of 18
 52

Type	Group	Name	AMC Number	T	R	S	Book	Page
		SC 147	420354 ⁷	3S	30E	7	2012	1035
		SC 148	420355	3S	30E	8	2012	1036
		SC 149	420356	3S	30E	8	2012	1037
		SC 150	420357	3S	30E	8	2012	1038
		SC 151	420358	3S	30E	8	2012	1039
		SC 152	420359	3S	29E	11	2012	1040
		SC 153	420360	3S	29E	11	2012	1041
		SC 154	420361	3S	29E	11	2012	1042
		SC 155	420362	3S	29E	12	2012	1043
		SC 156	420363	3S	29E	12	2012	1044
		SC 157	420364	3S	30E	7	2012	1045
		SC 158	420365	3S	30E	7	2012	1046
		SC 159	420366	3S	30E	7	2012	1047
		SC 160	420367	3S	30E	7	2012	1048
		SC 161	420368	3S	30E	8	2012	1049
		SC 162	420369	3S	30E	8	2012	1050
		SC 163	420370	3S	30E	8	2012	1051
		SC 164	420371	3S	30E	8	2012	1052
		SC 165	420372	3S	29E	11	2012	1053
		SC 166	420373	3S	29E	11	2012	1054
		SC 167	420374	3S	29E	11	2012	1055
		SC 168	420375	3S	29E	12	2012	1056
		SC 169	420376	3S	29E	12	2012	1057
		SC 170	420377	3S	30E	7	2012	1058
		SC 171	420378	3S	30E	7	2012	1059
		SC 172	420379	3S	30E	7	2012	1060
		SC 173	420380	3S	30E	7	2012	1061
		SC 174	420381	3S	30E	8	2012	1062
		SC 175	420382	3S	30E	8	2012	1063
		SC 176	420383	3S	30E	8	2012	1064
		SC 177	420384	3S	30E	8	2012	1065
		SC 178	420385	3S	29E	11	2012	1066
		SC 179	420386 ⁷	3S	29E	11	2012	1067

Monday, August 18, 2014

Page 9 of 18

RECEIVED
 PHOENIX, AZ
 2014 AUG 19 P 3:52
 PHOENIX, AZ

Type	Group	Name	AMC Number	T	R	S	Book	Page
		SC 180	420387	3S	29E	11	2012	1068
		SC 181	420388	3S	29E	12	2012	1069
		SC 182	420389	3S	29E	12	2012	1070
		SC 183	420390	3S	30E	7	2012	1071
		SC 184	420391	3S	30E	7	2012	1072
		SC 185	420392	3S	30E	7	2012	1073
		SC 186	420393	3S	30E	7	2012	1074
		SC 187	420394	3S	30E	8	2012	1075
		SC 188	420395	3S	30E	8	2012	1076
		SC 189	420396	3S	30E	8	2012	1077
		SC 190	420397	3S	30E	8	2012	1078
		SC 191	420398	3S	30E	7	2012	1079
		SC 192	420399	3S	30E	7	2012	1080
		SC 193	420400	3S	30E	7	2012	1081
		SC 194	420401	3S	30E	7	2012	1082
		SC 195	420402	3S	30E	8	2012	1083
		SC 196	420403	3S	30E	8	2012	1084
		SC 197	420404	3S	30E	8	2012	1085
		SC 198	420405	3S	30E	8	2012	1086
		SC 199	420406	3S	30E	7	2012	1087
		SC 200	420407	3S	30E	7	2012	1088
		SC 201	420408	3S	30E	7	2012	1089
		SC 202	420409	3S	30E	7	2012	1090
		SC 203	420410	3S	30E	8	2012	1091
		SC 204	420411	3S	30E	8	2012	1092
		SC 205	420412	3S	30E	8	2012	1093
		SC 206	420413	3S	30E	8	2012	1094
		SC 207	420414	3S	30E	7	2012	1095
		SC 208	420415	3S	30E	7	2012	1096
		SC 209	420416	3S	30E	7	2012	1097
		SC 210	420417	3S	30E	7	2012	1098
		SC 211	420418	3S	30E	8	2012	1099
		SC 212	420419	3S	30E	8	2012	1100

RECEIVED
 L. J. ...
 PHOENIX, AZ
 2014 AUG 19 P. 3: 52

Type	Group	Name	AMC Number	T	R	S	Book	Page
		SC 213	420420	3S	30E	8	2012	1101
		SC 214	420421	3S	30E	8	2012	1102
		SC 215	420422	3S	30E	7	2012	1103
		SC 216	420423	3S	30E	7	2012	1104
		SC 217	420424	3S	30E	7	2012	1105
		SC 218	420425	3S	30E	7	2012	1106
		SC 219	420426	3S	30E	8	2012	1107
		SC 220	420427	3S	30E	8	2012	1108
		SC 221	420428	3S	30E	8	2012	1109
		SC 222	420429	3S	30E	8	2012	1110
		SC 223	420430	3S	30E	6	2012	1111
		SC 224	420431	3S	30E	6	2012	1112
		SC 225	420432	3S	30E	6	2012	1113
		SC 226	420433	3S	30E	6	2012	1114
		SC 227	420434	3S	30E	5	2012	1115
		SC 228	420435	3S	30E	8	2012	1116
		SC 229	420436	3S	30E	8	2012	1117
		SC 230	420437	3S	30E	8	2012	1118
		SC 231	420438	3S	30E	6	2012	1119
		SC 232	420439	3S	30E	6	2012	1120
		SC 233	420440	3S	30E	6	2012	1121
		SC 234	420441	3S	30E	6	2012	1122
		SC 235	420442	3S	30E	5	2012	1123
		SC 236	420443	3S	30E	6	2012	1124
		SC 237	420444	3S	30E	6	2012	1125
		SC 238	420445	3S	30E	6	2012	1126
		SC 239	420446	3S	30E	5	2012	1127
		SC 240	420447	3S	30E	6	2012	1128
		SC 241	420448	3S	30E	6	2012	1129
		SC 242	420449	3S	30E	6	2012	1130
		SC 243	420450	3S	30E	6	2012	1131
		SC 244	420451	3S	30E	6	2012	1132
		SC 245	420452	3S	30E	6	2012	1133

PHOENIX
 2012 AUG 18
 52
 OFFICE

Type	Group	Name	AMC Number	T	R	S	Book	Page
		SC 246	420453	3S	30E	6	2012	1134
		SC 247	420454	3S	30E	6	2012	1135
		SC 248	420455	3S	30E	5	2012	1152
	Sun Ridge	SUN 1	354367	3S	29E	29	251	184
		SUN 2	354368	3S	29E	29	251	187
		SUN 3	354369	3S	29E	29	251	190
		SUN 4	354370	3S	29E	29	251	193
		SUN 5	354371	3S	29E	29	251	196
		SUN 6	354372	3S	29E	29	251	199
		SUN 7	354373	3S	29E	29	251	202
		SUN 8	354374	3S	29E	29	251	205
		SUN 9	354375	3S	29E	29	251	208
		SUN 10	354376	3S	29E	29	251	211
		SUN 11	354377	3S	29E	30	251	214
		SUN 12	354378	3S	29E	29	251	217
		SUN 13	354379	3S	29E	29	251	220
		SUN 14	354380	3S	29E	29	251	223
		SUN 15	354381	3S	29E	29	251	226
		SUN 16	354382	3S	29E	29	251	229
		SUN 17	354383	3S	29E	29	251	232
		SUN 18	354384	3S	29E	29	251	235
		SUN 19	354385	3S	29E	29	251	238
		SUN 20	354386	3S	29E	29	251	241
		SUN 21	354387	3S	29E	29	251	244
		SUN 22	354388	3S	29E	29	251	247
		SUN 23	354389	3S	29E	29	251	250
		SUN 24	354390	3S	29E	29	251	253
		SUN 25	354391	3S	29E	29	251	256
		SUN 26	354392	3S	29E	29	251	259
Mill Site	Number:	12						
	Juan Miller							
		JM-O	351177	1S	30E	35	234	76

Monday, August 18, 2014

RECEIVED
 BLM, AZ STATE OFFICE
 PHOENIX, AZ
 2014 AUG 19 P 3:52
 Page 12 of 18

Type	Group	Name	AMC Number	T	R	S	Book	Page
		JM-B	351178	2S	29E	12	234	91
		JM-D	351179	2S	30E	7	234	88
		JM-H	351180	2S	30E	8	234	85
		JM-J	351181	2S	30E	8	234	82
		JM-M	351182	1S	30E	34	234	79
	UE Bear Canyon							
		Bear Canyon No. 1	304200	1S	28E	21	170	469
	UE Bee Canyon							
		Bee Canyon No. 1	78899	1S	28E	22	76	817
		Bee Canyon No. 2	78900	1S	28E	27	76	818
		Bee Canyon No. 3	78901	1S	28E	28	76	819
	UE Mud Springs							
		Mud Springs No. 5	78896	1N	28E	33	54	485
		Mud Springs No. 6	78897	1N	28E	34	54	486
Placer	Number:	173						
	UE Mud Springs							
		Mud Springs 165-A	28250	1N	28E	31	94	425
		Mud Springs 166-A	28251	1N	28E	31	94	427
		Mud Springs 167-A	28252	1N	28E	31	94	429
		Mud Springs 168-A	28253	1N	28E	31	94	431
		Mud Springs 169-A	28254	1N	28E	31	94	433
		Mud Springs 170-A	28255	1N	28E	31	94	435
		Mud Springs 171-A	28256	1N	28E	32	94	437
		Mud Springs 172-A	28257	1N	28E	32	94	439
		Mud Springs 173-A	28258	1N	28E	32	94	441
		Mud Springs 174-A	28259	1N	28E	32	94	443
		Mud Springs 175-A	28260	1N	28E	31	94	445
		Mud Springs 176-A	28261	1N	28E	31	94	447
		Mud Springs 177-A	28262	1N	28E	31	94	449
		Mud Springs 178-A	28263	1N	28E	31	94	451
		Mud Springs 179-A	28264	1N	28E	31	94	453
		Mud Springs 180-A	28265	1N	28E	31	94	455
		Mud Springs 181-A	28266	1N	28E	32	94	457

RECEIVED
 AUG 19 2 31 PM '14
 PHOENIX, AZ
 ASSISTANT OFFICE

Type	Group	Name	AMC Number	T	R	S	Book	Page
		Mud Springs 182-A	28267	1N	28E	32	94	459
		Mud Springs 183-A	28268	1N	28E	32	94	461
		Mud Springs 184-A	28269	1N	28E	32	94	463
		Mud Springs 12	78739	1N	28E	31	92	603
		Mud Springs 13	78740	1N	28E	31	54	488
		Mud Springs 14	78741	1N	28E	31	54	489
		Mud Springs 15	78742	1N	28E	31	54	490
		Mud Springs 16	78743	1N	28E	31	54	491
		Mud Springs 17	78744	1N	28E	31	54	492
		Mud Springs 18	78745	1N	28E	31	76	815
		Mud Springs 19	78746	1N	28E	31	54	494
		Mud Springs 20	78747	1S	28E	5	54	495
		Mud Springs 21	78748	1S	28E	5	54	496
		Mud Springs 22	78749	1S	28E	5	54	497
		Mud Springs 23	78750	1S	28E	5	109	551
		Mud Springs 24	78751	1S	28E	5	54	499
		Mud Springs 25	78752	1S	28E	4	54	500
		Mud Springs 26	78753	1S	28E	4	54	501
		Mud Springs 27	78754	1S	28E	5	54	502
		Mud Springs 28	78755	1S	28E	5	54	503
		Mud Springs 29	78756	1S	28E	5	109	550
		Mud Springs 30	78757	1S	28E	5	109	549
		Mud Springs 31	78758	1S	28E	5	54	506
		Mud Springs 32	78759	1S	28E	5	54	507
		Mud Springs 33	78760	1S	28E	4	54	508
		Mud Springs 34	78761	1S	28E	4	54	509
		Mud Springs 35	78762	1S	28E	4	54	510
		Mud Springs 36	78763	1S	28E	4	54	511
		Mud Springs 37	78764	1S	28E	5	54	512
		Mud Springs 38	78765	1S	28E	5	54	513
		Mud Springs 39	78766	1S	28E	5	54	514
		Mud Springs 40	78767	1S	28E	5	54	515
		Mud Springs 41	78768	1S	28E	5	54	516

RECEIVED
 STATE OFFICE
 PHOENIX, AZ
 2014 AUG 19 P 3:52

Type	Group	Name	AMC Number	T	R	S	Book	Page
		Mud Springs 42	78769 ⁷	1S	28E	5	54	517
		Mud Springs 43	78770	1S	28E	4	54	518
		Mud Springs 44	78771	1S	28E	4	54	519
		Mud Springs 45	78772	1S	28E	4	54	520
		Mud Springs 46	78773	1S	28E	4	54	521
		Mud Springs 47	78774	1S	28E	5	54	522
		Mud Springs 48	78775	1S	28E	5	54	523
		Mud Springs 49	78776	1S	28E	5	54	524
		Mud Springs 50	78777	1S	28E	5	54	525
		Mud Springs 51	78778	1S	28E	4	54	526
		Mud Springs 52	78779	1S	28E	4	54	527
		Mud Springs 53	78780	1S	28E	4	54	528
		Mud Springs 54	78781	1S	28E	4	54	529
		Mud Springs 55	78782	1S	28E	8	54	530
		Mud Springs 56	78783	1S	28E	8	54	531
		Mud Springs 57	78784	1S	28E	8	54	532
		Mud Springs 58	78785	1S	28E	8	54	533
		Mud Springs 59	78786	1S	28E	9	54	534
		Mud Springs 60	78787	1S	28E	9	54	535
		Mud Springs 61	78788	1S	28E	9	54	536
		Mud Springs 62	78789	1S	28E	9	54	537
		Mud Springs 63	78790	1S	28E	8	54	538
		Mud Springs 64	78791	1S	28E	8	54	539
		Mud Springs 65	78792	1S	28E	8	54	540
		Mud Springs 66	78793	1S	28E	8	54	541
		Mud Springs 67	78794	1S	28E	9	54	542
		Mud Springs 68	78795	1S	28E	9	54	543
		Mud Springs 69	78796	1S	28E	9	54	544
		Mud Springs 70	78797	1S	28E	9	54	545
		Mud Springs 71	78798	1S	28E	8	54	546
		Mud Springs 72	78799	1S	28E	8	54	547
		Mud Springs 73	78800	1S	28E	8	54	548
		Mud Springs 74	78801 ⁷	1S	28E	8	54	549

RECEIVED
 PHOENIX, AZ
 2014 AUG 19 P 3:52
 CIVIL SERVICE

Type	Group	Name	AMC Number	T	R	S	Book	Page
		Mud Springs 75	78802	1S	28E	9	54	550
		Mud Springs 76	78803	1S	28E	9	54	551
		Mud Springs 77	78804	1S	28E	9	54	552
		Mud Springs 78	78805	1S	28E	9	54	553
		Mud Springs 79	78806	1S	28E	9	54	554
		Mud Springs 80	78807	1S	28E	9	54	555
		Mud Springs 81	78808	1S	28E	9	54	556
		Mud Springs 82	78809	1S	28E	9	54	557
		Mud Springs 83	78810	1S	28E	8	54	558
		Mud Springs 84	78811	1S	28E	8	54	559
		Mud Springs 85	78812	1S	28E	8	54	560
		Mud Springs 86	78813	1S	28E	9	54	561
		Mud Springs 87	78814	1S	28E	9	54	562
		Mud Springs 88	78815	1S	28E	9	54	563
		Mud Springs 89	78816	1S	28E	9	54	564
		Mud Springs 90	78817	1S	28E	9	54	565
		Mud Springs 91	78818	1S	28E	9	54	566
		Mud Springs 92	78819	1S	28E	9	54	567
		Mud Springs 93	78820	1S	28E	9	54	568
		Mud Springs 94	78821	1S	28E	17	54	569
		Mud Springs 95	78822	1S	28E	17	54	570
		Mud Springs 96	78823	1S	28E	16	54	571
		Mud Springs 97	78824	1S	28E	16	54	572
		Mud Springs 98	78825	1S	28E	16	54	573
		Mud Springs 99	78826	1S	28E	16	54	574
		Mud Springs 100	78827	1S	28E	16	54	575
		Mud Springs 101	78828	1S	28E	16	54	576
		Mud Springs 102	78829	1S	28E	16	54	577
		Mud Springs 103	78830	1S	28E	16	54	578
		Mud Springs 104	78831	1S	28E	17	54	579
		Mud Springs 105	78832	1S	28E	17	54	580
		Mud Springs 106	78833	1S	28E	17	54	581
		Mud Springs 107	78834	1S	28E	17	54	582

RECEIVED
 B.L.M. AZ STATE OFFICE
 PHOENIX, AZ
 2014 AUG 19 P 3:52


Type	Group	Name	AMC Number	T	R	S	Book	Page
		Mud Springs 108	78835	1S	28E	16	54	583
		Mud Springs 109	78836	1S	28E	16	54	584
		Mud Springs 110	78837	1S	28E	16	54	585
		Mud Springs 111	78838	1S	28E	16	54	586
		Mud Springs 112	78839	1S	28E	16	54	587
		Mud Springs 113	78840	1S	28E	16	54	588
		Mud Springs 114	78841	1S	28E	16	54	589
		Mud Springs 115	78842	1S	28E	16	54	590
		Mud Springs 116	78843	1S	28E	17	54	591
		Mud Springs 117	78844	1S	28E	17	54	592
		Mud Springs 118	78845	1S	28E	17	54	593
		Mud Springs 119	78846	1S	28E	17	54	594
		Mud Springs 120	78847	1S	28E	16	54	595
		Mud Springs 121	78848	1S	28E	16	54	596
		Mud Springs 122	78849	1S	28E	16	54	597
		Mud Springs 123	78850	1S	28E	16	54	598
		Mud Springs 124	78851	1S	28E	16	54	599
		Mud Springs 125	78852	1S	28E	16	55	1
		Mud Springs 126	78853	1S	28E	16	55	2
		Mud Springs 127	78854	1S	28E	16	55	3
		Mud Springs 128	78855	1S	28E	17	55	4
		Mud Springs 129	78856	1S	28E	17	55	5
		Mud Springs 130	78857	1S	28E	17	55	6
		Mud Springs 131	78858	1S	28E	17	55	7
		Mud Springs 132	78859	1S	28E	16	55	8
		Mud Springs 133	78860	1S	28E	16	55	9
		Mud Springs 134	78861	1S	28E	16	55	10
		Mud Springs 135	78862	1S	28E	16	55	11
		Mud Springs 136-A	78863	1S	28E	16	170	465
		Mud Springs 137	78864	1S	28E	16	55	13
		Mud Springs 138	78865	1S	28E	16	55	14
		Mud Springs 139	78866	1S	28E	16	55	15
		Mud Springs 140	78867	1S	28E	20	55	16

RECEIVED
 B.L.M. AZ STATE OFFICE
 PHOENIX, AZ
 2014 AUG 19 P 3: 52

Type	Group	Name	AMC Number	T	R	S	Book	Page
		Mud Springs 141	78868	1S	28E	20	55	17
		Mud Springs 142	78869	1S	28E	20	55	18
		Mud Springs 143	78870	1S	28E	21	55	19
		Mud Springs 144	78871	1S	28E	21	55	20
		Mud Springs 145	78872	1S	28E	21	55	21
		Mud Springs 146	78873	1S	28E	21	55	22
		Mud Springs 147-A	78874	1S	28E	21	170	467
		Mud Springs 148	78875	1S	28E	21	55	24
		Mud Springs 149	78876	1S	28E	21	55	25
		Mud Springs 150	78877	1S	28E	21	55	26
		Mud Springs 151	78878	1S	28E	20	55	27
		Mud Springs 152	78879	1S	28E	20	55	28
		Mud Springs 153	78880	1N	28E	31	65	627
		Mud Springs 154	78881	1N	28E	31	65	628
		Mud Springs 155	78882	1N	28E	31	65	629
		Mud Springs 156	78883	1N	28E	31	65	630
		Mud Springs 157	78884	1N	28E	32	60	631
		Mud Springs 158	78885	1N	28E	32	65	632
		Mud Springs 159	78886	1N	28E	32	65	633
		Mud Springs 160	78887	1N	28E	32	65	634
		Mud Springs 161	78888	1N	28E	32	65	635
		Mud Springs 162	78889	1N	28E	32	65	636
		Mud Springs 163	78890	1N	28E	32	65	637
		Mud Springs 164	78891	1N	28E	32	65	638

RECEIVED
 B.L.M. AZ STATE OFFICE
 2014 AUG 19 P 3:52
 PHOENIX, AZ

United States Department of the Interior
 Bureau of Land Management
 LANDS/RECREATION & PLANNING
 ONE N CENTRAL AVE
 PHOENIX, AZ 85004 -2203
 Phone: 602-417-9200



Receipt

No:

3104201

Transaction #: 3195789	
Date of Transaction: 08/18/2014	
CUSTOMER:	
FREEPORT MCMORAN-LAND & WATER DEPT 4521 N US HIGHWAY 191 MORENCI, AZ 85540-9700 US	

LINE #	QTY	DESCRIPTION	REMARKS	UNIT PRICE	TOTAL
1	1.00	LOCATABLE MINERALS / LOCATABLE MINERALS-SUSPENSE / PENDING ADJUDICATION-ONE WEEK ONLY		- n/a -	87730.00
TOTAL:					\$87,730.00

PAYMENT INFORMATION					
1	AMOUNT:	87730.00	POSTMARKED:	08/13/2014	
	TYPE:	CHECK	RECEIVED:	08/15/2014	
	CHECK NO:	0000070815			
	NAME:	FREEPORT MCMORAN 333 N CENTRAL AVE PHOENIX AZ 85004 US			

REMARKS
CUSTOMER DID NOT PROVIDE AMC NUMBERS IN THE DOCUMENTATION SUBMITTED.

This receipt was generated by the automated BLM Collections and Billing System and is a paper representation of a portion of the official electronic record contained therein.

Login ID4268
Entry Date08/19/2014
Total Amount\$87,730.00

Original Order Items

Line	Order#	AuthNos	TransDate	Action	Amo1
1	3195789		08/18/2014	PENDING ADJUDICATION-ONE WEEK ONLY	\$87,73

Order Items To Be Generated for Transfer

Line	Order#	AuthNos	TransDate	Action	A
1	3195789		8/19/2014	PENDING ADJUDICATION-ONE WEEK ONLY	\$-8
2	3195789	AMC85037	8/19/2014	MINING CLAIM MONEY RECEIVED	\$8

6/19/14

airport. ...
bell cutts
4521 N. U.S. Hwy 191
Morenci AZ 85540



7013 0600 0000 5924 2991



RECEIVED
BLM AZ STATE OFFICE
2014 AUG 15 P 2:40
HOENIX, ARIZONA

Bureau of Land Management
Arizona State Office
One North Central Ave., Suite 800
Phoenix, AZ 85004-4427

AMC ~~3037~~ AMC 85037

354306
417410
418497
420340
351177
304200
78672
424570

ENCLOSURE
200 AUG 15 PM 3:01
RECEIVED
FBI/DOJ

August 13, 2013

CERTIFIED MAIL - Return Receipt Requested

Bureau of Land Management
Arizona State Office
One North Central Ave., Suite 800
Phoenix, AZ 85004-4427

RE: NOTICE OF PAYMENT OF ANNUAL CLAIM MAINTENANCE FEES

This will serve as notice that Freeport-McMoRan Corporation, whose address for the purposes of this filing is 4521 U.S. Highway 191, Morenci, AZ 85540-9795, intends to hold the mining claims and/or mill sites described on Exhibit A attached hereto for the assessment year ending at 12 o'clock, noon, September 1, 2014 by payment of the annual assessment fee of \$140 per claim or site. Payment of such amount is made herewith for such assessment year for each of the claims and sites, the name and BLM serial number of which, and the book and page or index of recording of the location notice in the official records of Greenlee County, AZ, of which, is set forth on Exhibit A attached hereto and by this reference incorporated herein.

Please return all originals with date-time stamp and with receipt for payment to my attention at the above address.

FREEPORT-MCMORAN CORPORATION



William F. Cuthbertson, Land & Water
Phone: (928) 865-7811
e-Mail: william_cuthbertson@fmi.com


Encl: Check # 0000067983 (Morenci)

STATE OF ARIZONA)
) ss.
County of Greenlee)

This instrument was acknowledged before me this 13th day of August, 2013, by William F. Cuthbertson, Freeport McMoRan Corporation, a New York corporation, for and on behalf of the corporation.

My Commission Expires:

March 16, 2017



Notary Public




EXHIBIT A
Greenlee County, Arizona

Type	Group	Name	AMC Number	T	R	S	Book	Page
Lode	Number:	381						
	American Mtn							
		Cuerno	85037	4S	29E	18	4	125
		Corona No. 3	85040	4S	29E	7	6	460
		Guadalupe	85043	4S	29E	18	4	255
		Rattlesnake	85045	4S	29E	18	4	251
	Gold Gulch							
		GG 1	354393	4S	29E	13	251	262
		GG 2	354394	4S	29E	24	251	265
		GG 3	354395	4S	29E	24	251	268
		GG 4	354396	4S	29E	24	251	271
		GG 5	354397	4S	29E	24	251	274
		GG 6	354398	4S	29E	24	251	277
		GG 7	354399	4S	29E	24	251	280
		GG 8	354400	4S	29E	18	251	283
		GG 9	354401	4S	29E	18	251	286
		GG 10	354402	4S	29E	19	251	289
		GG 11	354403	4S	29E	19	251	292
		GG 12	354404	4S	29E	19	251	295
		GG 13	354405	4S	29E	19	251	298
		GG 14	354406	4S	29E	19	251	301
		GG 15	354407	4S	29E	19	251	304
		GG 16	354408	4S	29E	19	251	307
		GG 17	354409	4S	29E	19	251	310
		GG 18	354410	4S	29E	19	251	313
		GG 19	354411	4S	29E	19	251	316
		GG 20	354412	4S	29E	19	251	319
		GG 21	354413	4S	29E	19	251	322
		GG 22	354414	4S	29E	19	251	325
		GG 23	354415	4S	29E	19	251	328

Type	Group	Name	AMC Number	T	R	S	Book	Page
		GG 24	354416	4S	29E	19	251	331
		GG 25	354417	4S	29E	19	251	334
		GG 26	354418	4S	29E	19	251	337
		GG 27	354419	4S	29E	19	251	340
		GG 28	354420	4S	29E	19	251	343
		GG 29	354421	4S	29E	19	251	346
		GG 30	354422	4S	29E	19	251	349
		GG 31	354423	4S	29E	19	251	352
		GG 32	354424	4S	29E	19	251	355
		GG 33	354425	4S	29E	19	251	358
		GG 34	354426	4S	29E	19	251	361
		GG 35	354427	4S	29E	19	251	364
		GG 36	354428	4S	29E	19	251	367
		GG 37	354429	4S	29E	19	251	370
		GG 38	354430	4S	29E	19	251	373
		GG 39	354431	4S	29E	19	251	376
		GG 40	354432	4S	29E	19	251	379
	North Coronado							
		NCV 1	354355	4S	29E	1	251	148
		NCV 2	354356	4S	29E	1	251	151
		NCV 3	354357	4S	29E	1	251	154
		NCV 4	354358	4S	29E	1	251	157
		NCV 5	354359	4S	29E	1	251	160
		NCV 6	354360	4S	29E	6	251	163
		NCV 7	354361	4S	29E	6	251	166
		NCV 8	354362	4S	29E	6	251	169
		NCV 9	354363	4S	29E	6	251	172
		NCV 10	354364	4S	29E	6	251	175
		NCV 11	354365	4S	29E	6	251	178
		NCV 12	354366	4S	29E	6	251	181
	Northeast							
		NE 1	354306	3S	29E	25	251	1
		NE 2	354307	3S	29E	25	251	4

RECEIVED
ELECTRICITY OFFICE

RECEIVED
ELECTRICITY OFFICE

Copy for additional copies

Type	Group	Name	AMC Number	T	R	S	Book	Page
		NE 3	354308	3S	29E	25	251	7
		NE 4	354309	3S	29E	25	251	10
		NE 5	354310	3S	29E	25	251	13
		NE 6	354311	3S	29E	25	251	16
		NE 7	354312	3S	29E	25	251	19
		NE 8	354313	3S	29E	25	251	22
		NE 9	354314	3S	29E	25	251	25
		NE 10	354315	3S	29E	25	251	28
		NE 11	354316	3S	29E	36	251	31
		NE 12	354317	3S	29E	36	251	34
		NE 13	354318	3S	29E	36	251	37
		NE 14	354319	3S	29E	36	251	40
		NE 15	354320	3S	29E	25	251	43
		NE 16	354321	3S	29E	25	251	46
		NE 17	354322	3S	29E	25	251	49
		NE 18	354323	3S	29E	25	251	52
		NE 19	354324	3S	29E	25	251	55
		NE 20	354325	3S	29E	25	251	58
		NE 21	354326	3S	29E	25	251	61
		NE 22	354327	3S	29E	25	251	64
		NE 23	354328	3S	29E	25	251	67
		NE 24	354329	3S	29E	25	251	70
		NE 25	354330	3S	29E	36	251	73
		NE 26	354331	3S	30E	31	251	76
		NE 27	354332	3S	30E	31	251	79
		NE 28	354333	3S	30E	31	251	82
		NE 29	354334	3S	30E	31	251	85
		NE 30	354335	3S	30E	30	251	88
		NE 31	354336	3S	30E	30	251	91
		NE 32	354337	3S	30E	30	251	94
		NE 33	354338	3S	30E	30	251	97
		NE 34	354339	3S	30E	30	251	100
		NE 35	354340	3S	30E	30	251	103

33 - 91

Type	Group	Name	AMC Number	T	R	S	Book	Page
		NE 36	354341	3S	30E	30	251	106
		NE 37	354342	3S	30E	30	251	109
		NE 38	354343	3S	30E	30	251	112
		NE 39	354344	3S	30E	30	251	115
		NE 40	354345	3S	30E	31	251	118
		NE 41	354346	3S	30E	31	251	121
		NE 42	354347	3S	30E	31	251	124
		NE 43	354348	3S	30E	31	251	127
		NE 44	354349	3S	30E	31	251	130
		NE 45	354350	3S	30E	31	251	133
		NE 46	354351	3S	30E	31	251	136
		NE 47	354352	3S	30E	31	251	139
		NE 48	354353	3S	30E	31	251	142
		NE 49	354354	3S	30E	31	251	145
	Santa Rosa	SR 01	424571	3S	29E	29	2013	657
	Silver Basin	SB 01	424570	4S	29E	29	2013	656
	Silver Creek	SC 001	417410	3S	30E	29	2012	660
		SC 002	17411	3S	30E	29	2012	661
		SC 003	17412	3S	30E	29	2012	662
		SC 004	17413	3S	30E	29	2012	663
		SC 005	17414	3S	30E	29	2012	664
		SC 006	17415	3S	30E	29	2012	665
		SC 007	17416	3S	30E	29	2012	666
		SC 008	17417	3S	30E	29	2012	667
		SC 009	17418	3S	30E	29	2012	668
		SC 010	17419	3S	30E	29	2012	669
		SC 011	17420	3S	30E	29	2012	670
		SC 012	17421	3S	30E	29	2012	671
		SC 013	17422	3S	30E	29	2012	672
		SC 014	417423	3S	30E	29	2012	673

33 - 119

RECEIVED
PLM 12 2013

ENTERED
New class
AUG 13 2013
BY: [signature]

RECEIVED
PLM 12 2013

Type	Group	Name	AMC Number	T	R	S	Book	Page
		SC 015	17424	3S	30E	29	2012	674
		SC 016	17425	3S	30E	29	2012	675
		SC 017	17426	3S	30E	29	2012	676
		SC 018	17427	3S	30E	29	2012	677
		SC 019	17428	3S	30E	29	2012	678
		SC 020	17429	3S	30E	29	2012	679
		SC 021	17430	3S	30E	20	2012	680
		SC 022	17431	3S	30E	20	2012	681
		SC 023	17432	3S	30E	20	2012	682
		SC 024	17433	3S	30E	20	2012	683
		SC 025	17434	3S	30E	20	2012	684
		SC 026	17435	3S	30E	20	2012	685
		SC 027	17436	3S	30E	20	2012	686
		SC 028	17437	3S	30E	20	2012	687
		SC 029	17438	3S	30E	20	2012	688
		SC 030	17439	3S	30E	20	2012	689
		SC 031	17440	3S	30E	20	2012	690
		SC 032	17441	3S	30E	20	2012	691
		SC 033	17442	3S	30E	20	2012	692
		SC 034	17443	3S	30E	20	2012	693
		SC 035	17444	3S	30E	20	2012	694
		SC 036	17445	3S	30E	20	2012	695
		SC 037	17446	3S	30E	20	2012	696
		SC 038	17447	3S	30E	20	2012	697
		SC 039	17448	3S	30E	20	2012	698
		SC 040	17449	3S	30E	20	2012	699
		SC 041	17450	3S	30E	20	2012	700
		SC 042	17451	3S	30E	20	2012	701
		SC 043	17452	3S	30E	20	2012	702
		SC 044	17453	3S	30E	20	2012	703
		SC 045	17454	3S	30E	20	2012	704
		SC 046	17455	3S	30E	20	2012	705
		SC 047	17456	3S	30E	20	2012	706

RECEIVED
DMS / Z

33-152

Type	Group	Name	AMC Number	T	R	S	Book	Page
		SC 048	17457	3S	30E	20	2012	707
		SC 049	17458	3S	30E	22	2012	744
		SC 050	17459	3S	30E	20	2012	709
		SC 051	418497	3S	30E	17	2012	814
		SC 052	418498	3S	30E	17	2012	815
		SC 053	418499	3S	30E	17	2012	816
		SC 054	418500	3S	30E	17	2012	817
		SC 055	418501	3S	30E	17	2012	818
		SC 056	418502	3S	30E	17	2012	819
		SC 057	418503	3S	30E	17	2012	820
		SC 058	418504	3S	30E	17	2012	821
		SC 059	418505	3S	30E	17	2012	822
		SC 060	418506	3S	30E	17	2012	823
		SC 061	418507	3S	30E	17	2012	824
		SC 062	418508	3S	30E	17	2012	825
		SC 063	418509	3S	30E	17	2012	826
		SC 064	418510	3S	30E	17	2012	827
		SC 065	418511	3S	30E	17	2012	828
		SC 066	418512	3S	30E	17	2012	829
		SC 067	418513	3S	30E	17	2012	830
		SC 068	418514	3S	30E	17	2012	831
		SC 069	418515	3S	29E	23	2012	832
		SC 070	418516	3S	29E	23	2012	833
		SC 071	418517	3S	29E	23	2012	834
		SC 072	418518	3S	29E	23	2012	835
		SC 073	418519	3S	29E	23	2012	836
		SC 074	418520	3S	29E	23	2012	837
		SC 075	418521	3S	29E	23	2012	838
		SC 076	418522	3S	29E	23	2012	839
		SC 077	418523	3S	29E	23	2012	840
		SC 078	418524	3S	29E	23	2012	841
		SC 079	418525	3S	29E	14	2012	842
		SC 080	418526	3S	29E	14	2012	843

RECEIVED
DMS / Z

33-152

Type	Group	Name	AMC Number	T	R	S	Book	Page
		SC 081	418527	3S	29E	14	2012	844
		SC 082	418528	3S	29E	14	2012	845
		SC 083	418529	3S	29E	14	2012	846
		SC 084	418530	3S	29E	14	2012	847
		SC 085	418531	3S	29E	14	2012	848
		SC 086	418532	3S	29E	14	2012	849
		SC 087	418533	3S	29E	14	2012	850
		SC 088	418534	3S	29E	14	2012	851
		SC 089	418535	3S	29E	14	2012	852
		SC 090	418536	3S	29E	14	2012	853
		SC 091	418537	3S	29E	14	2012	854
		SC 092	418538	3S	29E	14	2012	855
		SC 093	418539	3S	29E	14	2012	856
		SC 094	418540	3S	29E	14	2012	857
		SC 095	418541	3S	29E	14	2012	858
		SC 096	418542	3S	29E	14	2012	859
		SC 097	418543	3S	29E	13	2012	860
		SC 098	418544	3S	30E	18	2012	861
		SC 099	418545	3S	30E	18	2012	862
		SC 100	418546	3S	29E	13	2012	863
		SC 101	418547	3S	30E	18	2012	864
		SC 102	418548	3S	30E	18	2012	865
		SC 103	418549	3S	29E	13	2012	866
		SC 104	418550	3S	30E	18	2012	867
		SC 105	418551	3S	30E	18	2012	868
		SC 106	418552	3S	29E	13	2012	869
		SC 107	418553	3S	30E	18	2012	870
		SC 108	418554	3S	30E	18	2012	871
		SC 109	418555	3S	29E	13	2012	872
		SC 110	418556	3S	30E	18	2012	873
		SC 111	418557	3S	30E	18	2012	874
		SC 112	418558	3S	29E	13	2012	875
		SC 113	418559	3S	30E	18	2012	876

PAID
 8/13/13
 243

33 → 243

Type	Group	Name	AMC Number	T	R	S	Book	Page
		SC 114	418560	3S	30E	18	2012	877
		SC 115	418561	3S	29E	13	2012	878
		SC 116	418562	3S	30E	18	2012	879
		SC 117	418563	3S	30E	18	2012	880
		SC 118	418564	3S	29E	13	2012	881
		SC 119	418565	3S	30E	18	2012	882
		SC 120	418566	3S	30E	18	2012	883
		SC 121	418567	3S	29E	13	2012	884
		SC 122	418568	3S	30E	18	2012	885
		SC 123	418569	3S	30E	18	2012	886
		SC 124	418570	3S	29E	11	2012	887
		SC 125	418571	3S	29E	11	2012	888
		SC 126	418572	3S	29E	11	2012	889
		SC 127	418573	3S	29E	11	2012	890
		SC 128	418574	3S	29E	12	2012	891
		SC 129	418575	3S	29E	12	2012	892
		SC 130	418576	3S	29E	12	2012	893
		SC 131	418577	3S	30E	7	2012	894
		SC 132	418578	3S	30E	7	2012	895
		SC 133	420340	3S	30E	7	2012	1021
		SC 134	420341	3S	30E	7	2012	1022
		SC 135	420342	3S	30E	8	2012	1023
		SC 136	420343	3S	30E	8	2012	1024
		SC 137	420344	3S	30E	17	2012	1025
		SC 138	420345	3S	30E	17	2012	1026
		SC 139	420346	3S	29E	11	2012	1027
		SC 140	420347	3S	29E	11	2012	1028
		SC 141	420348	3S	29E	11	2012	1029
		SC 142	420349	3S	29E	12	2012	1030
		SC 143	420350	3S	29E	12	2012	1031
		SC 144	420351	3S	30E	7	2012	1032
		SC 145	420352	3S	30E	7	2012	1033
		SC 146	420353	3S	30E	7	2012	1034

RECEIVED
 8/13/13
 251

33 → 251

Type	Group	Name	AMC Number	T	R	S	Book	Page
		SC 147	420354	3S	30E	7	2012	1035
		SC 148	420355	3S	30E	8	2012	1036
		SC 149	420356	3S	30E	8	2012	1037
		SC 150	420357	3S	30E	8	2012	1038
		SC 151	420358	3S	30E	8	2012	1039
		SC 152	420359	3S	29E	11	2012	1040
		SC 153	420360	3S	29E	11	2012	1041
		SC 154	420361	3S	29E	11	2012	1042
		SC 155	420362	3S	29E	12	2012	1043
		SC 156	420363	3S	29E	12	2012	1044
		SC 157	420364	3S	30E	7	2012	1045
		SC 158	420365	3S	30E	7	2012	1046
		SC 159	420366	3S	30E	7	2012	1047
		SC 160	420367	3S	30E	7	2012	1048
		SC 161	420368	3S	30E	8	2012	1049
		SC 162	420369	3S	30E	8	2012	1050
		SC 163	420370	3S	30E	8	2012	1051
		SC 164	420371	3S	30E	8	2012	1052
		SC 165	420372	3S	29E	11	2012	1053
		SC 166	420373	3S	29E	11	2012	1054
		SC 167	420374	3S	29E	11	2012	1055
		SC 168	420375	3S	29E	12	2012	1056
		SC 169	420376	3S	29E	12	2012	1057
		SC 170	420377	3S	30E	7	2012	1058
		SC 171	420378	3S	30E	7	2012	1059
		SC 172	420379	3S	30E	7	2012	1060
		SC 173	420380	3S	30E	7	2012	1061
		SC 174	420381	3S	30E	8	2012	1062
		SC 175	420382	3S	30E	8	2012	1063
		SC 176	420383	3S	30E	8	2012	1064
		SC 177	420384	3S	30E	8	2012	1065
		SC 178	420385	3S	29E	11	2012	1066
		SC 179	420386	3S	29E	11	2012	1067

RECEIVED
DIA/ASST/OPS/OPS

Type	Group	Name	AMC Number	T	R	S	Book	Page
		SC 180	420387	3S	29E	11	2012	1068
		SC 181	420388	3S	29E	12	2012	1069
		SC 182	420389	3S	29E	12	2012	1070
		SC 183	420390	3S	30E	7	2012	1071
		SC 184	420391	3S	30E	7	2012	1072
		SC 185	420392	3S	30E	7	2012	1073
		SC 186	420393	3S	30E	7	2012	1074
		SC 187	420394	3S	30E	8	2012	1075
		SC 188	420395	3S	30E	8	2012	1076
		SC 189	420396	3S	30E	8	2012	1077
		SC 190	420397	3S	30E	8	2012	1078
		SC 191	420398	3S	30E	7	2012	1079
		SC 192	420399	3S	30E	7	2012	1080
		SC 193	420400	3S	30E	7	2012	1081
		SC 194	420401	3S	30E	7	2012	1082
		SC 195	420402	3S	30E	8	2012	1083
		SC 196	420403	3S	30E	8	2012	1084
		SC 197	420404	3S	30E	8	2012	1085
		SC 198	420405	3S	30E	8	2012	1086
		SC 199	420406	3S	30E	7	2012	1087
		SC 200	420407	3S	30E	7	2012	1088
		SC 201	420408	3S	30E	7	2012	1089
		SC 202	420409	3S	30E	7	2012	1090
		SC 203	420410	3S	30E	8	2012	1091
		SC 204	420411	3S	30E	8	2012	1092
		SC 205	420412	3S	30E	8	2012	1093
		SC 206	420413	3S	30E	8	2012	1094
		SC 207	420414	3S	30E	7	2012	1095
		SC 208	420415	3S	30E	7	2012	1096
		SC 209	420416	3S	30E	7	2012	1097
		SC 210	420417	3S	30E	7	2012	1098
		SC 211	420418	3S	30E	8	2012	1099
		SC 212	420419	3S	30E	8	2012	1100

33 234

33 234

Type	Group	Name	AMC Number	T	R	S	Book	Page
		SC 213	420420	3S	30E	8	2012	1101
		SC 214	420421	3S	30E	8	2012	1102
		SC 215	420422	3S	30E	7	2012	1103
		SC 216	420423	3S	30E	7	2012	1104
		SC 217	420424	3S	30E	7	2012	1105
		SC 218	420425	3S	30E	7	2012	1106
		SC 219	420426	3S	30E	8	2012	1107
		SC 220	420427	3S	30E	8	2012	1108
		SC 221	420428	3S	30E	8	2012	1109
		SC 222	420429	3S	30E	8	2012	1110
		SC 223	420430	3S	30E	6	2012	1111
		SC 224	420431	3S	30E	6	2012	1112
		SC 225	420432	3S	30E	6	2012	1113
		SC 226	420433	3S	30E	6	2012	1114
		SC 227	420434	3S	30E	5	2012	1115
		SC 228	420435	3S	30E	8	2012	1116
		SC 229	420436	3S	30E	8	2012	1117
		SC 230	420437	3S	30E	8	2012	1118
		SC 231	420438	3S	30E	6	2012	1119
		SC 232	420439	3S	30E	6	2012	1120
		SC 233	420440	3S	30E	6	2012	1121
		SC 234	420441	3S	30E	6	2012	1122
		SC 235	420442	3S	30E	5	2012	1123
		SC 236	420443	3S	30E	6	2012	1124
		SC 237	420444	3S	30E	6	2012	1125
		SC 238	420445	3S	30E	6	2012	1126
		SC 239	420446	3S	30E	5	2012	1127
		SC 240	420447	3S	30E	6	2012	1128
		SC 241	420448	3S	30E	6	2012	1129
		SC 242	420449	3S	30E	6	2012	1130
		SC 243	420450	3S	30E	5	2012	1131
		SC 244	420451	3S	30E	6	2012	1132
		SC 245	420452	3S	30E	6	2012	1133

Tuesday, August 13, 2013

Page 11 of 18

RECEIVED
DLM AZ OFFICE

Type	Group	Name	AMC Number	T	R	S	Book	Page
		SC 246	420453	3S	30E	6	2012	1134
		SC 247	420454	3S	30E	6	2012	1135
		SC 248	420455	3S	30E	5	2012	1152
	Sun Ridge							
		SUN 1	354367	3S	29E	29	251	184
		SUN 2	354368	3S	29E	29	251	187
		SUN 3	354369	3S	29E	29	251	190
		SUN 4	354370	3S	29E	29	251	193
		SUN 5	354371	3S	29E	29	251	196
		SUN 6	354372	3S	29E	29	251	199
		SUN 7	354373	3S	29E	29	251	202
		SUN 8	354374	3S	29E	29	251	205
		SUN 9	354375	3S	29E	29	251	208
		SUN 10	354376	3S	29E	29	251	211
		SUN 11	354377	3S	29E	30	251	214
		SUN 12	354378	3S	29E	29	251	217
		SUN 13	354379	3S	29E	29	251	220
		SUN 14	354380	3S	29E	29	251	223
		SUN 15	354381	3S	29E	29	251	226
		SUN 16	354382	3S	29E	29	251	229
		SUN 17	354383	3S	29E	29	251	232
		SUN 18	354384	3S	29E	29	251	235
		SUN 19	354385	3S	29E	29	251	238
		SUN 20	354386	3S	29E	29	251	241
		SUN 21	354387	3S	29E	29	251	244
		SUN 22	354388	3S	29E	29	251	247
		SUN 23	354389	3S	29E	29	251	250
		SUN 24	354390	3S	29E	29	251	253
		SUN 25	354391	3S	29E	29	251	256
		SUN 26	354392	3S	29E	29	251	259
	Mill Site	Number: 12						
		Juan Miller						
		JM-O	351177	1S	30E	35	234	76

Tuesday, August 13, 2013

Page 12 of 18

RECEIVED
DLM AZ OFFICE

ENTERED
AUG 23 2013
BY: PG

AUG 29 2013
PG

30 350

Type	Group	Name	AMC Number	T	R	S	Book	Page
		JM-B	351178	2S	29E	12	234	91
		JM-D	351179	2S	30E	7	234	88
		JM-H	351180	2S	30E	8	234	85
		JM-J	351181	2S	30E	8	234	82
		JM-M	351182	1S	30E	34	234	79
	UE Bear Canyon							
		Bear Canyon No. 1	304200	1S	28E	21	170	469
	UE Bee Canyon							
		Bee Canyon No. 1	78899	1S	28E	22	76	817
		Bee Canyon No. 2	78900	1S	28E	27	76	818
		Bee Canyon No. 3	78901	1S	28E	28	76	819
	UE Mud Springs							
		Mud Springs No. 5	78896	1N	28E	33	54	485
		Mud Springs No. 6	78897	1N	28E	34	54	486
Placer	Number:	173						
	UE Mud Springs							
		Mud Springs 165-A	28250	1N	28E	31	94	425
		Mud Springs 166-A	28251	1N	28E	31	94	427
		Mud Springs 167-A	28252	1N	28E	31	94	429
		Mud Springs 168-A	28253	1N	28E	31	94	431
		Mud Springs 169-A	28254	1N	28E	31	94	433
		Mud Springs 170-A	28255	1N	28E	31	94	435
		Mud Springs 171-A	28256	1N	28E	32	94	437
		Mud Springs 172-A	28257	1N	28E	32	94	439
		Mud Springs 173-A	28258	1N	28E	32	94	441
		Mud Springs 174-A	28259	1N	28E	32	94	443
		Mud Springs 175-A	28260	1N	28E	31	94	445
		Mud Springs 176-A	28261	1N	28E	31	94	447
		Mud Springs 177-A	28262	1N	28E	31	94	449
		Mud Springs 178-A	28263	1N	28E	31	94	451
		Mud Springs 179-A	28264	1N	28E	31	94	453
		Mud Springs 180-A	28265	1N	28E	31	94	455
		Mud Springs 181-A	28266	1N	28E	32	94	457

RECEIVED
MILITARY SERVICE
SEP 15 10 54 AM '13

28 → 1105

Type	Group	Name	AMC Number	T	R	S	Book	Page
		Mud Springs 182-A	28267	1N	28E	32	94	459
		Mud Springs 183-A	28268	1N	28E	32	94	461
		Mud Springs 184-A	28269	1N	28E	32	94	463
		Mud Springs 12	78739	1N	28E	31	92	603
		Mud Springs 13	78740	1N	28E	31	94	488
		Mud Springs 14	78741	1N	28E	31	94	489
		Mud Springs 15	78742	1N	28E	31	94	490
		Mud Springs 16	78743	1N	28E	31	94	491
		Mud Springs 17	78744	1N	28E	31	94	492
		Mud Springs 18	78745	1N	28E	31	94	815
		Mud Springs 19	78746	1N	28E	31	94	494
		Mud Springs 20	78747	1S	28E	5	54	495
		Mud Springs 21	78748	1S	28E	5	54	496
		Mud Springs 22	78749	1S	28E	5	54	497
		Mud Springs 23	78750	1S	28E	5	109	551
		Mud Springs 24	78751	1S	28E	5	54	499
		Mud Springs 25	78752	1S	28E	4	54	500
		Mud Springs 26	78753	1S	28E	4	54	501
		Mud Springs 27	78754	1S	28E	5	54	502
		Mud Springs 28	78755	1S	28E	5	54	503
		Mud Springs 29	78756	1S	28E	5	109	550
		Mud Springs 30	78757	1S	28E	5	109	549
		Mud Springs 31	78758	1S	28E	5	54	506
		Mud Springs 32	78759	1S	28E	5	54	507
		Mud Springs 33	78760	1S	28E	4	54	508
		Mud Springs 34	78761	1S	28E	4	54	509
		Mud Springs 35	78762	1S	28E	4	54	510
		Mud Springs 36	78763	1S	28E	4	54	511
		Mud Springs 37	78764	1S	28E	5	54	512
		Mud Springs 38	78765	1S	28E	5	54	513
		Mud Springs 39	78766	1S	28E	5	54	514
		Mud Springs 40	78767	1S	28E	5	54	515
		Mud Springs 41	78768	1S	28E	5	54	516

RECEIVED
MILITARY SERVICE
SEP 16 10 54 AM '13

33 → 441

Type	Group	Name	AMC Number	T	R	S	Book	Page
		Mud Springs 42	78769	1S	28E	5	54	517
		Mud Springs 43	78770	1S	28E	4	54	518
		Mud Springs 44	78771	1S	28E	4	54	519
		Mud Springs 45	78772	1S	28E	4	54	520
		Mud Springs 46	78773	1S	28E	4	54	521
		Mud Springs 47	78774	1S	28E	5	54	522
		Mud Springs 48	78775	1S	28E	5	54	523
		Mud Springs 49	78776	1S	28E	5	54	524
		Mud Springs 50	78777	1S	28E	5	54	525
		Mud Springs 51	78778	1S	28E	4	54	526
		Mud Springs 52	78779	1S	28E	4	54	527
		Mud Springs 53	78780	1S	28E	4	54	528
		Mud Springs 54	78781	1S	28E	4	54	529
		Mud Springs 55	78782	1S	28E	8	54	530
		Mud Springs 56	78783	1S	28E	8	54	531
		Mud Springs 57	78784	1S	28E	8	54	532
		Mud Springs 58	78785	1S	28E	8	54	533
		Mud Springs 59	78786	1S	28E	9	54	534
		Mud Springs 60	78787	1S	28E	9	54	535
		Mud Springs 61	78788	1S	28E	9	54	536
		Mud Springs 62	78789	1S	28E	9	54	537
		Mud Springs 63	78790	1S	28E	8	54	538
		Mud Springs 64	78791	1S	28E	8	54	539
		Mud Springs 65	78792	1S	28E	8	54	540
		Mud Springs 66	78793	1S	28E	8	54	541
		Mud Springs 67	78794	1S	28E	9	54	542
		Mud Springs 68	78795	1S	28E	9	54	543
		Mud Springs 69	78796	1S	28E	9	54	544
		Mud Springs 70	78797	1S	28E	9	54	545
		Mud Springs 71	78798	1S	28E	8	54	546
		Mud Springs 72	78799	1S	28E	8	54	547
		Mud Springs 73	78800	1S	28E	8	54	548
		Mud Springs 74	78801	1S	28E	8	54	549

RECEIVED
PLANT OFFICE

33 → 475

Type	Group	Name	AMC Number	T	R	S	Book	Page
		Mud Springs 75	78802	1S	28E	9	54	550
		Mud Springs 76	78803	1S	28E	9	54	551
		Mud Springs 77	78804	1S	28E	9	54	552
		Mud Springs 78	78805	1S	28E	9	54	553
		Mud Springs 79	78806	1S	28E	9	54	554
		Mud Springs 80	78807	1S	28E	9	54	555
		Mud Springs 81	78808	1S	28E	9	54	556
		Mud Springs 82	78809	1S	28E	9	54	557
		Mud Springs 83	78810	1S	28E	8	54	558
		Mud Springs 84	78811	1S	28E	8	54	559
		Mud Springs 85	78812	1S	28E	8	54	560
		Mud Springs 86	78813	1S	28E	9	54	561
		Mud Springs 87	78814	1S	28E	9	54	562
		Mud Springs 88	78815	1S	28E	9	54	563
		Mud Springs 89	78816	1S	28E	9	54	564
		Mud Springs 90	78817	1S	28E	9	54	565
		Mud Springs 91	78818	1S	28E	9	54	566
		Mud Springs 92	78819	1S	28E	9	54	567
		Mud Springs 93	78820	1S	28E	9	54	568
		Mud Springs 94	78821	1S	28E	17	54	569
		Mud Springs 95	78822	1S	28E	17	54	570
		Mud Springs 96	78823	1S	28E	16	54	571
		Mud Springs 97	78824	1S	28E	16	54	572
		Mud Springs 98	78825	1S	28E	16	54	573
		Mud Springs 99	78826	1S	28E	16	54	574
		Mud Springs 100	78827	1S	28E	16	54	575
		Mud Springs 101	78828	1S	28E	16	54	576
		Mud Springs 102	78829	1S	28E	16	54	577
		Mud Springs 103	78830	1S	28E	16	54	578
		Mud Springs 104	78831	1S	28E	17	54	579
		Mud Springs 105	78832	1S	28E	17	54	580
		Mud Springs 106	78833	1S	28E	17	54	581
		Mud Springs 107	78834	1S	28E	17	54	582

RECEIVED
PLANT OFFICE

33 → 585

Type	Group	Name	AMC Number	T	R	S	Book	Page
		Mud Springs 108	78835	1S	28E	16	54	583
		Mud Springs 109	78836	1S	28E	16	54	584
		Mud Springs 110	78837	1S	28E	16	54	585
		Mud Springs 111	78838	1S	28E	16	54	586
		Mud Springs 112	78839	1S	28E	16	54	587
		Mud Springs 113	78840	1S	28E	16	54	588
		Mud Springs 114	78841	1S	28E	16	54	589
		Mud Springs 115	78842	1S	28E	16	54	590
		Mud Springs 116	78843	1S	28E	17	54	591
		Mud Springs 117	78844	1S	28E	17	54	592
		Mud Springs 118	78845	1S	28E	17	54	593
		Mud Springs 119	78846	1S	28E	17	54	594
		Mud Springs 120	78847	1S	28E	16	54	595
		Mud Springs 121	78848	1S	28E	16	54	596
		Mud Springs 122	78849	1S	28E	16	54	597
		Mud Springs 123	78850	1S	28E	16	54	598
		Mud Springs 124	78851	1S	28E	16	54	599
		Mud Springs 125	78852	1S	28E	16	55	1
		Mud Springs 126	78853	1S	28E	16	55	2
		Mud Springs 127	78854	1S	28E	16	55	3
		Mud Springs 128	78855	1S	28E	17	55	4
		Mud Springs 129	78856	1S	28E	17	55	5
		Mud Springs 130	78857	1S	28E	17	55	6
		Mud Springs 131	78858	1S	28E	17	55	7
		Mud Springs 132	78859	1S	28E	16	55	8
		Mud Springs 133	78860	1S	28E	16	55	9
		Mud Springs 134	78861	1S	28E	16	55	10
		Mud Springs 135	78862	1S	28E	16	55	11
		Mud Springs 136-A	78863	1S	28E	16	170	465
		Mud Springs 137	78864	1S	28E	16	55	13
		Mud Springs 138	78865	1S	28E	16	55	14
		Mud Springs 139	78866	1S	28E	16	55	15
		Mud Springs 140	78867	1S	28E	20	55	16

RECEIVED
 2013 AUG 15 PM 03
 PHOENIX, ARIZONA

73-541

Type	Group	Name	AMC Number	T	R	S	Book	Page
		Mud Springs 141	78868	1S	28E	20	55	17
		Mud Springs 142	78869	1S	28E	20	55	18
		Mud Springs 143	78870	1S	28E	21	55	19
		Mud Springs 144	78871	1S	28E	21	55	20
		Mud Springs 145	78872	1S	28E	21	55	21
		Mud Springs 146	78873	1S	28E	21	55	22
		Mud Springs 147-A	78874	1S	28E	21	170	467
		Mud Springs 148	78875	1S	28E	21	55	24
		Mud Springs 149	78876	1S	28E	21	55	25
		Mud Springs 150	78877	1S	28E	21	55	26
		Mud Springs 151	78878	1S	28E	20	55	27
		Mud Springs 152	78879	1S	28E	20	55	28
		Mud Springs 153	78880	1N	28E	31	65	627
		Mud Springs 154	78881	1N	28E	31	65	628
		Mud Springs 155	78882	1N	28E	31	65	629
		Mud Springs 156	78883	1N	28E	31	65	630
		Mud Springs 157	78884	1N	28E	32	60	631
		Mud Springs 158	78885	1N	28E	32	65	632
		Mud Springs 159	78886	1N	28E	32	65	633
		Mud Springs 160	78887	1N	28E	32	65	634
		Mud Springs 161	78888	1N	28E	32	65	635
		Mud Springs 162	78889	1N	28E	32	65	636
		Mud Springs 163	78890	1N	28E	32	65	637
		Mud Springs 164	78891	1N	28E	32	65	638

24-7-11

RECEIVED
 2013 AUG 15 PM 03
 PHOENIX, ARIZONA

Mass Add/Delete/Update Action Data

Starting Serial Number 354367 Ending Serial Number 354392

Action Data:	
Action Code:	682 Lookup
Action Remark:	2014
Action Date:	08/15/2013
Receipt Nr:	2856927

- | Add | Delete | Close |
|---|--------|-------|
| [AMC354367] - [Lode] - 682 - 2014;\$140 | | |
| [AMC354368] - [Lode] - 682 - 2014;\$140 | | |
| [AMC354369] - [Lode] - 682 - 2014;\$140 | | |
| [AMC354370] - [Lode] - 682 - 2014;\$140 | | |
| [AMC354371] - [Lode] - 682 - 2014;\$140 | | |
| [AMC354372] - [Lode] - 682 - 2014;\$140 | | |
| [AMC354373] - [Lode] - 682 - 2014;\$140 | | |
| [AMC354374] - [Lode] - 682 - 2014;\$140 | | |
| [AMC354375] - [Lode] - 682 - 2014;\$140 | | |
| [AMC354376] - [Lode] - 682 - 2014;\$140 | | |
| [AMC354377] - [Lode] - 682 - 2014;\$140 | | |
| [AMC354378] - [Lode] - 682 - 2014;\$140 | | |
| [AMC354379] - [Lode] - 682 - 2014;\$140 | | |
| [AMC354380] - [Lode] - 682 - 2014;\$140 | | |
| [AMC354381] - [Lode] - 682 - 2014;\$140 | | |
| [AMC354382] - [Lode] - 682 - 2014;\$140 | | |
| [AMC354383] - [Lode] - 682 - 2014;\$140 | | |
| [AMC354384] - [Lode] - 682 - 2014;\$140 | | |
| [AMC354385] - [Lode] - 682 - 2014;\$140 | | |
| [AMC354386] - [Lode] - 682 - 2014;\$140 | | |
| [AMC354387] - [Lode] - 682 - 2014;\$140 | | |
| [AMC354388] - [Lode] - 682 - 2014;\$140 | | |
| [AMC354389] - [Lode] - 682 - 2014;\$140 | | |
| [AMC354390] - [Lode] - 682 - 2014;\$140 | | |
| [AMC354391] - [Lode] - 682 - 2014;\$140 | | |
| [AMC354392] - [Lode] - 682 - 2014;\$140 | | |

=====
Total Amount Processed : \$3640.00

ENTERED
AUG 23 2013
BY: pb
AUG 23 2013

on page 12

Update Action Data:	
Action Code:	Lookup
Action Remark:	
Action Date:	
Receipt Nr:	

Update

Mass Add/Delete/Update Action Data

Starting Serial Number Ending Serial Number

424570

424571

ENTERED
 AUG 23 2013
 BY: *PS*
 AUG 23 2013

	Action Data:	
Action Code:	682	Lookup
Action Remark:	2014	
Action Date:	08/15/2013	
Receipt Nr:	2856927	

Add **Delete** **Close**

[AMC424570] - [Lode] - 682 - 2014;\$140
 [AMC424571] - [Lode] - 682 - 2014;\$140

=====
Total Amount Processed : \$280.00

	Update Action Data:	
Action Code:		Lookup
Action Remark:		
Action Date:		
Receipt Nr:		

Update

Message:

566 ROWS RETRIEVED

final count; VERIFIED: AUG 23 2013

CBS Export Results Report *FB*

Include Resolved Records

Record Status

- Error Records (E/M/I)
 - Accepted Records (A/W)
 - "On Hold" Records (H)
 - All Records (for s/n or receipt nr)
 - Exported, No Results From CBS
 - New (not yet exported)
- Printable Format (legal/landscape)

Search Criteria

Enter export Date (mm/dd/yyyy)

Serial Number match (optional)

Receipt Nr (optional)

Export Nr (exclusive)

LR2000 User (defaults to login)

Responsible Area (Errors On)

- User (U,X)
- Programmer (P,X)
- All (U,P,X)

User Guide

Resend?	Export Nr	A/D	Serial Nr	Multi	Code	\$ Amount	Remarks	Receipt Nr	LR2000 User	#Msg	Resolved?	OK	Stat1	Area	CBS Msg 1	Stat2	Area	Msg 2	CBS 392 ID	392 \$ Amt	Action	Update Date	Resend	Resend Orig	Export Date
<input type="checkbox"/>	4229837	A	AMC85037		682	140.00	2014;\$140	2856927	REBERT		<input type="checkbox"/>								1962497	79240.00		8/23/2013 7:58			
<input type="checkbox"/>	4229838	A	AMC85040		682	140.00	2014;\$140	2856927	REBERT		<input type="checkbox"/>								1962497	79240.00		8/23/2013 7:58			
<input type="checkbox"/>	4229839	A	AMC85043		682	140.00	2014;\$140	2856927	REBERT		<input type="checkbox"/>								1962497	79240.00		8/23/2013 7:58			
<input type="checkbox"/>	4229840	A	AMC85045		682	140.00	2014;\$140	2856927	REBERT		<input type="checkbox"/>								1962497	79240.00		8/23/2013 7:58			
<input type="checkbox"/>	4229841	A	AMC354393		682	140.00	2014;\$140	2856927	REBERT		<input type="checkbox"/>								1962497	79240.00		8/23/2013 7:59			
<input type="checkbox"/>	4229842	A	AMC354394		682	140.00	2014;\$140	2856927	REBERT		<input type="checkbox"/>								1962497	79240.00		8/23/2013 7:59			
<input type="checkbox"/>	4229843	A	AMC354395		682	140.00	2014;\$140	2856927	REBERT		<input type="checkbox"/>								1962497	79240.00		8/23/2013 7:59			
<input type="checkbox"/>	4229844	A	AMC354396		682	140.00	2014;\$140	2856927	REBERT		<input type="checkbox"/>								1962497	79240.00		8/23/2013 7:59			
<input checked="" type="checkbox"/>	4229845	A	AMC354397		682	140.00	2014;\$140	2856927	REBERT		<input type="checkbox"/>								1962497	79240.00		8/23/2013 7:59			
<input checked="" type="checkbox"/>	4229846	A	AMC354398		682	140.00	2014;\$140	2856927	REBERT		<input type="checkbox"/>								1962497	79240.00		8/23/2013 7:59			
<input checked="" type="checkbox"/>	4229847	A	AMC354399		682	140.00	2014;\$140	2856927	REBERT		<input type="checkbox"/>								1962497	79240.00		8/23/2013 7:59			
<input checked="" type="checkbox"/>	4229848	A	AMC354400		682	140.00	2014;\$140	2856927	REBERT		<input type="checkbox"/>								1962497	79240.00		8/23/2013 7:59			
<input type="checkbox"/>	4229849	A	AMC354401		682	140.00	2014;\$140	2856927	REBERT		<input type="checkbox"/>								1962497	79240.00		8/23/2013 7:59			
<input type="checkbox"/>	4229850	A	AMC354402		682	140.00	2014;\$140	2856927	REBERT		<input type="checkbox"/>								1962497	79240.00		8/23/2013 7:59			
<input type="checkbox"/>	4229851	A	AMC354403		682	140.00	2014;\$140	2856927	REBERT		<input type="checkbox"/>								1962497	79240.00		8/23/2013 7:59			
<input type="checkbox"/>	4229852	A	AMC354404		682	140.00	2014;\$140	2856927	REBERT		<input type="checkbox"/>								1962497	79240.00		8/23/2013 7:59			
<input type="checkbox"/>	4229853	A	AMC354405		682	140.00	2014;\$140	2856927	REBERT		<input type="checkbox"/>								1962497	79240.00		8/23/2013 7:59			
<input type="checkbox"/>	4229854	A	AMC354406		682	140.00	2014;\$140	2856927	REBERT		<input type="checkbox"/>								1962497	79240.00		8/23/2013 7:59			
<input type="checkbox"/>	4229855	A	AMC354407		682	140.00	2014;\$140	2856927	REBERT		<input type="checkbox"/>								1962497	79240.00		8/23/2013 7:59			
<input type="checkbox"/>	4229856	A	AMC354408		682	140.00	2014;\$140	2856927	REBERT		<input type="checkbox"/>								1962497	79240.00		8/23/2013 7:59			

Message:

538 ROWS RETRIEVED

CBS Export Results Report

Include Resolved Records

Record Status

- Error Records (E/M/I)
- Accepted Records (A/W)
- "On Hold" Records (H)
- All Records (for s/n or receipt nr)
- Exported, No Results From CBS
- New (not yet exported)

Search Criteria

Enter export Date (mm/dd/yyyy)

Serial Number match (optional)

Receipt Nr (optional)

Export Nr (exclusive)

LR2000 User (defaults to login)

Responsible Area (Errors Only)

- User (U,X)
- Programmer (P,X)
- All (U,P,X)

[User Guide](#)

[Printable Format \(legal/landscape\)](#)

	Resend?	Export Nr	A/D	Serial Nr	Mult	Code	\$ Amount	Remarks	Receipt Nr	LR2000 User	#Msg	Resolved?	OK	Stat1	Area	CBS Msg 1	Stat2	Area	Msg 2	CBS 392 ID	392 \$ Amt	Action	Update Date	Resend	Resend Orig	Export Date
1	<input type="checkbox"/>	4229837	A	AMC85037		682	140.00	2014;\$140	2856927	REBERT		<input type="checkbox"/>								1962497	79240.00		8/23/2013 7:58			
2	<input type="checkbox"/>	4229838	A	AMC85040		682	140.00	2014;\$140	2856927	REBERT		<input type="checkbox"/>								1962497	79240.00		8/23/2013 7:58			
3	<input type="checkbox"/>	4229839	A	AMC85043		682	140.00	2014;\$140	2856927	REBERT		<input type="checkbox"/>								1962497	79240.00		8/23/2013 7:58			
4	<input type="checkbox"/>	4229840	A	AMC85045		682	140.00	2014;\$140	2856927	REBERT		<input type="checkbox"/>								1962497	79240.00		8/23/2013 7:58			
5	<input type="checkbox"/>	4229841	A	AMC354393		682	140.00	2014;\$140	2856927	REBERT		<input type="checkbox"/>								1962497	79240.00		8/23/2013 7:59			
6	<input type="checkbox"/>	4229842	A	AMC354394		682	140.00	2014;\$140	2856927	REBERT		<input type="checkbox"/>								1962497	79240.00		8/23/2013 7:59			
7	<input type="checkbox"/>	4229843	A	AMC354395		682	140.00	2014;\$140	2856927	REBERT		<input type="checkbox"/>								1962497	79240.00		8/23/2013 7:59			
8	<input type="checkbox"/>	4229844	A	AMC354396		682	140.00	2014;\$140	2856927	REBERT		<input type="checkbox"/>								1962497	79240.00		8/23/2013 7:59			
9	<input type="checkbox"/>	4229845	A	AMC354397		682	140.00	2014;\$140	2856927	REBERT		<input type="checkbox"/>								1962497	79240.00		8/23/2013 7:59			
10	<input type="checkbox"/>	4229846	A	AMC354398		682	140.00	2014;\$140	2856927	REBERT		<input type="checkbox"/>								1962497	79240.00		8/23/2013 7:59			
11	<input checked="" type="checkbox"/>	4229847	A	AMC354399		682	140.00	2014;\$140	2856927	REBERT		<input type="checkbox"/>								1962497	79240.00		8/23/2013 7:59			
12	<input checked="" type="checkbox"/>	4229848	A	AMC354400		682	140.00	2014;\$140	2856927	REBERT		<input type="checkbox"/>								1962497	79240.00		8/23/2013 7:59			
13	<input type="checkbox"/>	4229849	A	AMC354401		682	140.00	2014;\$140	2856927	REBERT		<input type="checkbox"/>								1962497	79240.00		8/23/2013 7:59			
14	<input type="checkbox"/>	4229850	A	AMC354402		682	140.00	2014;\$140	2856927	REBERT		<input type="checkbox"/>								1962497	79240.00		8/23/2013 7:59			
15	<input type="checkbox"/>	4229851	A	AMC354403		682	140.00	2014;\$140	2856927	REBERT		<input type="checkbox"/>								1962497	79240.00		8/23/2013 7:59			
16	<input type="checkbox"/>	4229852	A	AMC354404		682	140.00	2014;\$140	2856927	REBERT		<input type="checkbox"/>								1962497	79240.00		8/23/2013 7:59			
17	<input type="checkbox"/>	4229853	A	AMC354405		682	140.00	2014;\$140	2856927	REBERT		<input type="checkbox"/>								1962497	79240.00		8/23/2013 7:59			
18	<input type="checkbox"/>	4229854	A	AMC354406		682	140.00	2014;\$140	2856927	REBERT		<input type="checkbox"/>								1962497	79240.00		8/23/2013 7:59			
19	<input type="checkbox"/>	4229855	A	AMC354407		682	140.00	2014;\$140	2856927	REBERT		<input type="checkbox"/>								1962497	79240.00		8/23/2013 7:59			
20	<input type="checkbox"/>	4229856	A	AMC354408		682	140.00	2014;\$140	2856927	REBERT		<input type="checkbox"/>								1962497	79240.00		8/23/2013 7:59			

United States Department of the Interior
 Bureau of Land Management
 LANDS/RECREATION & PLANNING
 ONE N CENTRAL AVE
 PHOENIX, AZ 85004 -2203
 Phone: 602-417-9200

Receipt

No: 2856927

Transaction #: 2942753	ENTERED INTO COMPUTER
Date of Transaction: 08/16/2013	
CUSTOMER:	
FREEPORT MCMORAN COPPER AND GOLD 333 N CENTRAL AVE STE 100 PHOENIX, AZ 85004-2189 US	

LINE #	QTY	DESCRIPTION	REMARKS	UNIT PRICE	TOTAL
1	1.00	LOCATABLE MINERALS / MINING CLAIMS-NOT NEW-UNADJUD, ONE AUTH NO. ONLY / MINING CLAIM MONEY RECEIVED CASES: AMC85037/\$79240.00	MAINT 2014/566	- n/a -	79240.00
TOTAL:					\$79,240.00

PAYMENT INFORMATION			
1	AMOUNT:	79240.00	POSTMARKED: 08/14/2013
	TYPE:	CHECK	RECEIVED: 08/15/2013
	CHECK NO:	0000067983	
	NAME:	FREEPORT MCMORAN COPPER GOLD 333 N CENTRAL AVE STE 100 PHOENIX AZ 85004-2189 US	

REMARKS
IN THE FUTURE IT WOULD BE MOST HELPFUL IF YOU NUMBERED YOUR CLAIMS / THANK YOU

This receipt was generated by the automated BLM Collections and Billing System and is a paper representation of a portion of the official electronic record contained therein.



**FREEPORT-McMoRAN
COPPER & GOLD INC.**

333 North Central Avenue, Phoenix, AZ 85004 ♦ (602) 366-7348 ♦ (602) 366-7305

Amc 85037

78672

28250

354306

351177

304200

December 26, 2012

Bureau of Land Management, Arizona State Office
One North Central Avenue, Suite 800
Phoenix, Arizona 85004-4427

RE: Notice of Intent to Hold Unpatented Mining Claims and Payment of Filing Fee of \$10.00 per Claim

To whom it may concern:

On behalf of Freeport-McMoRan Corporation, attached please find a Notice of Intent to Hold Mining Claims and Payment of BLM Maintenance Fee as recorded in the Official Records of Greenlee County, Arizona at Reception No. 2012-00640 on August 21, 2012 ("Notice of Intent to Hold") regarding unpatented mining claims as described therein. Also attached is a check in the amount of \$43,660.00 for payment, \$3,160.00 of which is for payment of the attached claims for the required \$10.00 per claim filing fee ("Filing Fees").

To the extent required and/or applicable, the Notice of Intent to Hold and Filing Fees are being submitted in compliance with 30 U.S.C. § 28f, as amended, 43 U.S.C. § 1744, as amended, and other implementing Bureau of Land Management regulations.

Please do not hesitate to contact me should you have any questions or concerns at: Freeport-McMoRan Copper & Gold, 333 North Central Avenue, Phoenix, AZ 85004, phone number 602-366-7348, email: chris_franks@fmi.com.

Regards,

Chris Franks

RECEIVED
BLM AZ STATE OFFICE
2012 DEC 27 P 1:52
PHOENIX, ARIZONA

Attachments

NO. OF CLAIMS 316
AMOUNT 3160
RECEIPT NO. 181639
INIT. SC

ENTERED INTO COMPUTER

2/9/13 AT

** BLM-ASO**

August 13, 2012

CERTIFIED MAIL - Return Receipt Requested

Bureau of Land Management
Arizona State Office
One North Central Ave., Suite 800
Phoenix, AZ 85004-4427


RECEIVED
BLM AZ STATE OFFICE
2012 AUG 14 P 3:25
PHOENIX, ARIZONA

RE: NOTICE OF PAYMENT OF ANNUAL CLAIM MAINTENANCE FEES

This will serve as notice that Freeport-McMoRan Corporation, whose address for the purposes of this filing is 4521 U.S. Highway 191, Morenci, AZ 85540-9795, intends to hold the mining claims and/or mill sites described on Exhibit A attached hereto for the assessment year ending at 12 o'clock, noon, September 1, 2013 by payment of the annual assessment fee of \$140 per claim or site. Payment of such amount is made herewith for such assessment year for each of the claims and sites, the name and BLM serial number of which, and the book and page or index of recording of the location notice in the official records of Greenlee County, AZ, of which, is set forth on Exhibit A attached hereto and by this reference incorporated herein.

Please return all originals with date-time stamp and with receipt for payment to my attention at the above address.

FREEPORT-MCMORAN CORPORATION


William F. Cuthbertson, Land & Water
Phone: (928) 865-7811
e-Mail: william_cuthbertson@fmi.com

Encl: Check # 0000064582 (Morenci)


NO. OF CLAIMS, 316
AMOUNT \$44,240.00
RECEIPT NO. 2630990
INIT. CAE
**** BLM-ASO ****

STATE OF ARIZONA)
) ss.
County of Greenlee)

This instrument was acknowledged before me this 13th day of August, 2012, by William F. Cuthbertson, Freeport McMoRan Corporation, a New York corporation, for and on behalf of the corporation.

My Commission Expires:

March 16, 2013


Notary Public
RECEIVED
BLM AZ STATE OFFICE
2012 DEC 07 P 1:52
PHOENIX, ARIZONA

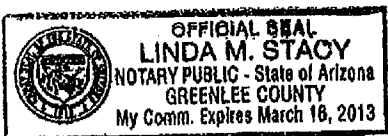


EXHIBIT A

Greenlee County, Arizona

Type	Group	Name	AMC Number	T	R	S	Book	Page
Lode	Number: 131							
	American Mtn							
		Cuerno	85037	4S	29E	18	4	125
		Corona No. 3	85040	4S	29E	7	6	460
		Guadalupe	85043	4S	29E	18	4	255
		Rattlesnake	85045	4S	29E	18	4	251
	Gold Gulch							
		GG 1	354393	4S	29E	13	251	262
		GG 2	354394	4S	29E	24	251	265
		GG 3	354395	4S	29E	24	251	268
		GG 4	354396	4S	29E	24	251	271
		GG 5	354397	4S	29E	24	251	274
		GG 6	354398	4S	29E	24	251	277
		GG 7	354399	4S	29E	24	251	280
		GG 8	354400	4S	29E	18	251	283
		GG 9	354401	4S	29E	18	251	286
		GG 10	354402	4S	29E	19	251	289
		GG 11	354403	4S	29E	19	251	292
		GG 12	354404	4S	29E	19	251	295
		GG 13	354405	4S	29E	19	251	298
		GG 14	354406	4S	29E	19	251	301
		GG 15	354407	4S	29E	19	251	304
		GG 16	354408	4S	29E	19	251	307
		GG 17	354409	4S	29E	19	251	310
		GG 18	354410	4S	29E	19	251	313
		GG 19	354411	4S	29E	19	251	316
		GG 20	354412	4S	29E	19	251	319
		GG 21	354413	4S	29E	19	251	322
		GG 22	354414	4S	29E	19	251	325
		GG 23	354415	4S	29E	19	251	328

Monday, August 06, 2012

RECEIVED
 BLM STATE OFFICE
 PHOENIX, ARIZONA
 2012 AUG 14 P 3 25
 Page 1 of 1

Type	Group	Name	AMC Number	T	R	S	Book	Page	
		GG 24	354416	4S	29E	19	251	331	
		GG 25	354417	4S	29E	19	251	334	
		GG 26	354418	4S	29E	19	251	337	
		GG 27	354419	4S	29E	19	251	340	
		GG 28	354420	4S	29E	19	251	343	
		GG 29	354421	4S	29E	19	251	346	
		GG 30	354422	4S	29E	19	251	349	
		GG 31	354423	4S	29E	19	251	352	
		GG 32	354424	4S	29E	19	251	355	
		GG 33	354425	4S	29E	19	251	358	
		GG 34	354426	4S	29E	19	251	361	
		GG 35	354427	4S	29E	19	251	364	
		GG 36	354428	4S	29E	19	251	367	
		GG 37	354429	4S	29E	19	251	370	
		GG 38	354430	4S	29E	19	251	373	
		GG 39	354431	4S	29E	19	251	376	
		GG 40	354432	4S	29E	19	251	379	
	North Coronado								
		NCV 1	354355	4S	29E	1	251	148	
		NCV 2	354356	4S	29E	1	251	151	
		NCV 3	354357	4S	29E	1	251	154	
		NCV 4	354358	4S	29E	1	251	157	
		NCV 5	354359	4S	29E	1	251	160	
		NCV 6	354360	4S	29E	6	251	163	
		NCV 7	354361	4S	29E	6	251	166	
		NCV 8	354362	4S	29E	6	251	169	
		NCV 9	354363	4S	29E	6	251	172	
		NCV 10	354364	4S	29E	6	251	175	
		NCV 11	354365	4S	29E	6	251	178	
		NCV 12	354366	4S	29E	6	251	181	
	Northeast								
		NE 1	354306	3S	29E	25	251	1	
		NE 2	354307	3S	29E	25	251	4	

Monday, August 06, 2012

Page 2 of 11

RECEIVED
BLM AZ STATE OFFICE
2012 AUG 14 P 3:25
PHOENIX, ARIZONA

PHOENIX, ARIZONA
2012 DEC 27 P 1:52
RECEIVED
BLM AZ STATE OFFICE

Type	Group	Name	AMC Number	T	R	S	Book	Page
		NE 3	354308	3S	29E	25	251	7
		NE 4	354309	3S	29E	25	251	10
		NE 5	354310	3S	29E	25	251	13
		NB 6	354311	3S	29E	25	251	16
		NE 7	354312	3S	29E	25	251	19
		NB 8	354313	3S	29E	25	251	22
		NE 9	354314	3S	29E	25	251	25
		NE 10	354315	3S	29E	25	251	28
		NE 11	354316	3S	29E	36	251	31
		NE 12	354317	3S	29E	36	251	34
		NE 13	354318	3S	29E	36	251	37
		NE 14	354319	3S	29E	36	251	40
		NE 15	354320	3S	29E	25	251	43
		NE 16	354321	3S	29E	25	251	46
		NB 17	354322	3S	29E	25	251	49
		NE 18	354323	3S	29E	25	251	52
		NE 19	354324	3S	29E	25	251	55
		NB 20	354325	3S	29E	25	251	58
		NE 21	354326	3S	29E	25	251	61
		NB 22	354327	3S	29E	25	251	64
		NE 23	354328	3S	29E	25	251	67
		NE 24	354329	3S	29E	25	251	70
		NE 25	354330	3S	29E	36	251	73
		NE 26	354331	3S	30E	31	251	76
		NE 27	354332	3S	30E	31	251	79
		NE 28	354333	3S	30E	31	251	82
		NE 29	354334	3S	30E	31	251	85
		NE 30	354335	3S	30E	30	251	88
		NE 31	354336	3S	30E	30	251	91
		NE 32	354337	3S	30E	30	251	94
		NE 33	354338	3S	30E	30	251	97
		NE 34	354339	3S	30E	30	251	100
		NE 35	354340	3S	30E	30	251	103

Monday, August 06, 2012

Page 3 of 11

RECEIVED
BLM AZ STATE OFFICE
2012 AUG 14 P 3:25
PHOENIX, ARIZONA

PHOENIX, ARIZONA
2012 DEC 27 P 1:52
RECEIVED
BLM AZ STATE OFFICE

Type	Group	Name	AMC Number	T	R	S	Book	Page
		NE 36	354341	3S	30E	30	251	106
		NE 37	354342	3S	30E	30	251	109
		NE 38	354343	3S	30E	30	251	112
		NE 39	354344	3S	30E	30	251	115
		NE 40	354345	3S	30E	31	251	118
		NE 41	354346	3S	30E	31	251	121
		NE 42	354347	3S	30E	31	251	124
		NE 43	354348	3S	30E	31	251	127
		NE 44	354349	3S	30E	31	251	130
		NE 45	354350	3S	30E	31	251	133
		NE 46	354351	3S	30E	31	251	136
		NE 47	354352	3S	30E	31	251	139
		NE 48	354353	3S	30E	31	251	142
		NE 49	354354	3S	30E	31	251	145
	Sum Ridge	SUN 1	354367	3S	29E	29	251	184
		SUN 2	354368	3S	29E	29	251	187
		SUN 3	354369	3S	29E	29	251	190
		SUN 4	354370	3S	29E	29	251	193
		SUN 5	354371	3S	29E	29	251	196
		SUN 6	354372	3S	29E	29	251	199
		SUN 7	354373	3S	29E	29	251	202
		SUN 8	354374	3S	29E	29	251	205
		SUN 9	354375	3S	29E	29	251	208
		SUN 10	354376	3S	29E	29	251	211
		SUN 11	354377	3S	29E	30	251	214
		SUN 12	354378	3S	29E	29	251	217
		SUN 13	354379	3S	29E	29	251	220
		SUN 14	354380	3S	29E	29	251	223
		SUN 15	354381	3S	29E	29	251	226
		SUN 16	354382	3S	29E	29	251	229
		SUN 17	354383	3S	29E	29	251	232
		SUN 18	354384	3S	29E	29	251	235

Monday, August 06, 2012

Page 6 of 11

PHOENIX, ARIZONA

2012 AUG 14 P 3:25

RECEIVED
ELM AZ STATE OFFICE

PHOENIX, ARIZONA
2012 DEC 27 P 1:52
RECEIVED
ELM AZ STATE OFFICE

Type	Group	Name	AMC Number	T	R	S	Book	Page
MIII Site	Number: 12 Juan Miller	SUN 19	354385	3S	29E	29	251	238
		SUN 20	354386	3S	29E	29	251	241
		SUN 21	354387	3S	29E	29	251	244
		SUN 22	354388	3S	29E	29	251	247
		SUN 23	354389	3S	29E	29	251	250
		SUN 24	354390	3S	29E	29	251	253
		SUN 25	354391	3S	29E	29	251	256
		SUN 26	354392	3S	29E	29	251	259
		JM-O	351177	1S	30E	35	234	76
	JM-B	351178	2S	29E	12	234	91	
	JM-D	351179	2S	30E	7	234	88	
	JM-H	351180	2S	30E	8	234	85	
	JM-J	351181	2S	30E	8	234	82	
	JM-M	351182	1S	30E	34	234	79	
	UE Bear Canyon							
		Bear Canyon No. 1	304200	1S	28E	21	170	469
	UB Bee Canyon							
		Bee Canyon No. 1	78899	1S	28E	22	76	817
		Bee Canyon No. 2	78900	1S	28E	27	76	818
		Bee Canyon No. 3	78901	1S	28E	28	76	819
	UE Mud Springs							
		Mud Springs No. 5	78896	1N	28E	33	54	485
		Mud Springs No. 6	78897	1N	28E	34	54	486
	Placer	Number: 173						
		UE Mud Springs						
		Mud Springs 165-A	28250	1N	28E	31	94	425
		Mud Springs 166-A	28251	1N	28E	31	94	427
		Mud Springs 167-A	28252	1N	28E	31	94	429
	Mud Springs 168-A	28253	1N	28E	31	94	431	
	Mud Springs 169-A	28254	1N	28E	31	94	433	
	Mud Springs 170-A	28255	1N	28E	31	94	435	

Monday, August 06, 2012

Page 5 of 11

PHOENIX, ARIZONA

2012 DEC 27 P 1:52

RECEIVED
BLM AZ STATE OFFICE

RECEIVED
BLM AZ STATE OFFICE
2012 AUG 14 P 3:25
PHOENIX, ARIZONA

Type	Group	Name	AMC Number	T	R	S	Book	Page
		Mud Springs 171-A	28256	IN	28E	32	94	437
		Mud Springs 172-A	28257	IN	28E	32	94	439
		Mud Springs 173-A	28258	IN	28E	32	94	441
		Mud Springs 174-A	28259	IN	28E	32	94	443
		Mud Springs 175-A	28260	IN	28E	31	94	445
		Mud Springs 176-A	28261	IN	28E	31	94	447
		Mud Springs 177-A	28262	IN	28E	31	94	449
		Mud Springs 178-A	28263	IN	28E	31	94	451
		Mud Springs 179-A	28264	IN	28E	31	94	453
		Mud Springs 180-A	28265	IN	28E	31	94	455
		Mud Springs 181-A	28266	IN	28E	32	94	457
		Mud Springs 182-A	28267	IN	28E	32	94	459
		Mud Springs 183-A	28268	IN	28E	32	94	461
		Mud Springs 184-A	28269	IN	28E	32	94	463
		Mud Springs 12	78739	IN	28E	31	92	603
		Mud Springs 13	78740	IN	28E	31	54	488
		Mud Springs 14	78741	IN	28E	31	54	489
		Mud Springs 15	78742	IN	28E	31	54	490
		Mud Springs 16	78743	IN	28E	31	54	491
		Mud Springs 17	78744	IN	28E	31	54	492
		Mud Springs 18	78745	IN	28E	31	76	815
		Mud Springs 19	78746	IN	28E	31	54	494
		Mud Springs 20	78747	IS	28E	5	54	495
		Mud Springs 21	78748	IS	28E	5	54	496
		Mud Springs 22	78749	IS	28E	5	54	497
		Mud Springs 23	78750	IS	28E	5	109	551
		Mud Springs 24	78751	IS	28E	5	54	499
		Mud Springs 25	78752	IS	28E	4	54	500
		Mud Springs 26	78753	IS	28E	4	54	501
		Mud Springs 27	78754	IS	28E	5	54	502
		Mud Springs 28	78755	IS	28E	5	54	503
		Mud Springs 29	78756	IS	28E	5	109	550
		Mud Springs 30	78757	IS	28E	5	109	549

Monday, August 06, 2012

Page 6 of 11

PHOENIX, ARIZONA
 2012 DEC 27 P 1:53
 RECEIVED
 BLM AZ STATE OFFICE

RECEIVED
 BLM AZ STATE OFFICE
 2012 AUG 14 P 3:25
 PHOENIX, ARIZONA

Type	Group	Name	AMC Number	T	R	S	Book	Page
		Mud Springs 31	78758	IS	28E	5	54	506
		Mud Springs 32	78759	IS	28E	5	54	507
		Mud Springs 33	78760	IS	28E	4	54	508
		Mud Springs 34	78761	IS	28E	4	54	509
		Mud Springs 35	78762	IS	28E	4	54	510
		Mud Springs 36	78763	IS	28E	4	54	511
		Mud Springs 37	78764	IS	28E	5	54	512
		Mud Springs 38	78765	IS	28E	5	54	513
		Mud Springs 39	78766	IS	28E	5	54	514
		Mud Springs 40	78767	IS	28E	5	54	515
		Mud Springs 41	78768	IS	28E	5	54	516
		Mud Springs 42	78769	IS	28E	5	54	517
		Mud Springs 43	78770	IS	28E	4	54	518
		Mud Springs 44	78771	IS	28E	4	54	519
		Mud Springs 45	78772	IS	28E	4	54	520
		Mud Springs 46	78773	IS	28E	4	54	521
		Mud Springs 47	78774	IS	28E	5	54	522
		Mud Springs 48	78775	IS	28E	5	54	523
		Mud Springs 49	78776	IS	28E	5	54	524
		Mud Springs 50	78777	IS	28E	5	54	525
		Mud Springs 51	78778	IS	28E	4	54	526
		Mud Springs 52	78779	IS	28E	4	54	527
		Mud Springs 53	78780	IS	28E	4	54	528
		Mud Springs 54	78781	IS	28E	4	54	529
		Mud Springs 55	78782	IS	28E	8	54	530
		Mud Springs 56	78783	IS	28E	8	54	531
		Mud Springs 57	78784	IS	28E	8	54	532
		Mud Springs 58	78785	IS	28E	8	54	533
		Mud Springs 59	78786	IS	28E	9	54	534
		Mud Springs 60	78787	IS	28E	9	54	535
		Mud Springs 61	78788	IS	28E	9	54	536
		Mud Springs 62	78789	IS	28E	9	54	537
		Mud Springs 63	78790	IS	28E	8	54	538

Monday, August 06, 2012

Page 7 of 11

RECEIVED
 BLM AZ STATE OFFICE
 2012 AUG 14 P 3 25
 PHOENIX, ARIZONA
 RECEIVED
 BLM AZ STATE OFFICE
 2012 DEC 27 P 1:53
 PHOENIX, ARIZONA

Type	Group	Name	AMC Number	T	R	S	Book	Page
		Mud Springs 64	78791	1S	28E	8	54	539
		Mud Springs 65	78792	1S	28E	8	54	540
		Mud Springs 66	78793	1S	28E	8	54	541
		Mud Springs 67	78794	1S	28E	9	54	542
		Mud Springs 68	78795	1S	28E	9	54	543
		Mud Springs 69	78796	1S	28E	9	54	544
		Mud Springs 70	78797	1S	28E	9	54	545
		Mud Springs 71	78798	1S	28E	8	54	546
		Mud Springs 72	78799	1S	28E	8	54	547
		Mud Springs 73	78800	1S	28E	8	54	548
		Mud Springs 74	78801	1S	28E	8	54	549
		Mud Springs 75	78802	1S	28E	9	54	550
		Mud Springs 76	78803	1S	28E	9	54	551
		Mud Springs 77	78804	1S	28E	9	54	552
		Mud Springs 78	78805	1S	28E	9	54	553
		Mud Springs 79	78806	1S	28E	9	54	554
		Mud Springs 80	78807	1S	28E	9	54	555
		Mud Springs 81	78808	1S	28E	9	54	556
		Mud Springs 82	78809	1S	28E	9	54	557
		Mud Springs 83	78810	1S	28E	8	54	558
		Mud Springs 84	78811	1S	28E	8	54	559
		Mud Springs 85	78812	1S	28E	8	54	560
		Mud Springs 86	78813	1S	28E	9	54	561
		Mud Springs 87	78814	1S	28E	9	54	562
		Mud Springs 88	78815	1S	28E	9	54	563
		Mud Springs 89	78816	1S	28E	9	54	564
		Mud Springs 90	78817	1S	28E	9	54	565
		Mud Springs 91	78818	1S	28E	9	54	566
		Mud Springs 92	78819	1S	28E	9	54	567
		Mud Springs 93	78820	1S	28E	9	54	568
		Mud Springs 94	78821	1S	28E	17	54	569
		Mud Springs 95	78822	1S	28E	17	54	570
		Mud Springs 96	78823	1S	28E	16	54	571

Monday, August 06, 2012

Page 8 of 11

RECEIVED
BLM AZ STATE OFFICE
2012 DEC 27 P 1:53
PHOENIX, ARIZONA

RECEIVED
BLM AZ STATE OFFICE
2012 AUG 14 P 3:26
PHOENIX, ARIZONA

Type	Group	Name	AMC Number	T	R	S	Book	Page
		Mud Springs 97	78824	IS	28E	16	54	572
		Mud Springs 98	78825	IS	28E	16	54	573
		Mud Springs 99	78826	IS	28E	16	54	574
		Mud Springs 100	78827	IS	28E	16	54	575
		Mud Springs 101	78828	IS	28E	16	54	576
		Mud Springs 102	78829	IS	28E	16	54	577
		Mud Springs 103	78830	IS	28E	16	54	578
		Mud Springs 104	78831	IS	28E	17	54	579
		Mud Springs 105	78832	IS	28E	17	54	580
		Mud Springs 106	78833	IS	28E	17	54	581
		Mud Springs 107	78834	IS	28E	17	54	582
		Mud Springs 108	78835	IS	28E	16	54	583
		Mud Springs 109	78836	IS	28E	16	54	584
		Mud Springs 110	78837	IS	28E	16	54	585
		Mud Springs 111	78838	IS	28E	16	54	586
		Mud Springs 112	78839	IS	28E	16	54	587
		Mud Springs 113	78840	IS	28E	16	54	588
		Mud Springs 114	78841	IS	28E	16	54	589
		Mud Springs 115	78842	IS	28E	16	54	590
		Mud Springs 116	78843	IS	28E	17	54	591
		Mud Springs 117	78844	IS	28E	17	54	592
		Mud Springs 118	78845	IS	28E	17	54	593
		Mud Springs 119	78846	IS	28E	17	54	594
		Mud Springs 120	78847	IS	28E	16	54	595
		Mud Springs 121	78848	IS	28E	16	54	596
		Mud Springs 122	78849	IS	28E	16	54	597
		Mud Springs 123	78850	IS	28E	16	54	598
		Mud Springs 124	78851	IS	28E	16	54	599
		Mud Springs 125	78852	IS	28E	16	55	1
		Mud Springs 126	78853	IS	28E	16	55	2
		Mud Springs 127	78854	IS	28E	16	55	3
		Mud Springs 128	78855	IS	28E	17	55	4
		Mud Springs 129	78856	IS	28E	17	55	5

Monday, August 06, 2012

Page 9 of 11

PHOENIX, ARIZONA

2012 DEC 27 P 1:53

RECEIVED
BLM AZ STATE OFFICE

PHOENIX, ARIZONA

2012 AUG 14 P 3:26

RECEIVED
BLM AZ STATE OFFICE

Type	Group	Name	AMC Number	T	R	S	Book	Page
		Mud Springs 130	78857	1S	28E	17	55	6
		Mud Springs 131	78858	1S	28E	17	55	7
		Mud Springs 132	78859	1S	28E	16	55	8
		Mud Springs 133	78860	1S	28E	16	55	9
		Mud Springs 134	78861	1S	28E	16	55	10
		Mud Springs 135	78862	1S	28E	16	55	11
		Mud Springs 136-A	78863	1S	28E	16	170	465
		Mud Springs 137	78864	1S	28E	16	55	13
		Mud Springs 138	78865	1S	28E	16	55	14
		Mud Springs 139	78866	1S	28E	16	55	15
		Mud Springs 140	78867	1S	28E	20	55	16
		Mud Springs 141	78868	1S	28E	20	55	17
		Mud Springs 142	78869	1S	28E	20	55	18
		Mud Springs 143	78870	1S	28E	21	55	19
		Mud Springs 144	78871	1S	28E	21	55	20
		Mud Springs 145	78872	1S	28E	21	55	21
		Mud Springs 146	78873	1S	28E	21	55	22
		Mud Springs 147-A	78874	1S	28E	21	170	467
		Mud Springs 148	78875	1S	28E	21	55	24
		Mud Springs 149	78876	1S	28E	21	55	25
		Mud Springs 150	78877	1S	28E	21	55	26
		Mud Springs 151	78878	1S	28E	20	55	27
		Mud Springs 152	78879	1S	28E	20	55	28
		Mud Springs 153	78880	1N	28E	31	65	627
		Mud Springs 154	78881	1N	28E	31	65	628
		Mud Springs 155	78882	1N	28E	31	65	629
		Mud Springs 156	78883	1N	28E	31	65	630
		Mud Springs 157	78884	1N	28E	32	60	631
		Mud Springs 158	78885	1N	28E	32	65	632
		Mud Springs 159	78886	1N	28E	32	65	633
		Mud Springs 160	78887	1N	28E	32	65	634
		Mud Springs 161	78888	1N	28E	32	65	635
		Mud Springs 162	78889	1N	28E	32	65	636

Monday, August 06, 2012

Page 10 of 11

PHOENIX, ARIZONA

2012 DEC 27 P 1:53

RECEIVED
BLM AZ STATE OFFICE

RECEIVED
BLM AZ STATE OFFICE
2012 AUG 14 P 3:26
PHOENIX, ARIZONA

Type	Group	Name	AMC Number	T	R	S	Book	Page
		Mud Springs 163	78890	1N	28E	32	65	637
		Mud Springs 164	78891	1N	28E	32	65	638

RECEIVED
BLM AZ STATE OFFICE
2012 AUG 14 P 3:26
PHOENIX, ARIZONA

Monday, August 06, 2012

PHOENIX, ARIZONA
2012 DEC 27 P 1:53
RECEIVED
BLM AZ STATE OFFICE

Form 1370-18
(July 1984)

UNITED STATES
DEPARTMENT OF THE INTERIOR
BUREAU OF LAND MANAGEMENT

No. 181639

Date 12/27/12

TEMPORARY RECEIPT

Received \$.43660 Check 009831106

On account of FREEPORT - MEMORAN CORP

Received from:

AMC 41648 (NOI)
Stephanie Turtan

Credit is subject to
clearing of any checks
This is not a permit,
license, or lease.

Ausie Cruz
ACCOUNTING OFFICE

United States Department of the Interior
 Bureau of Land Management
 LANDS/RECREATION & PLANNING
 ONE N CENTRAL AVE
 PHOENIX, AZ 85004 -2203
 Phone: 602-417-9200

Receipt

No: 2714863

Transaction #: 2797245	
Date of Transaction: 12/28/2012	
CUSTOMER:	
FREEPORT MCMORAN CORP 333 N CENTRAL AVE PHOENIX, AZ 85004 US	

LINE #	QTY	DESCRIPTION	REMARKS	UNIT PRICE	TOTAL
1	1.00	LOCATABLE MINERALS / MINING CLAIMS-NOT NEW-UNADJUD, ONE AUTH NO. ONLY / MINING CLAIM MONEY RECEIVED CASES: AMC41648/\$43600.00	NOI (4366)	- n/a -	43600.00
TOTAL:					\$43,600.00

INCORRECT AMOUNT (15)

PAYMENT INFORMATION					
1	AMOUNT:	43600.00	POSTMARKED:	N/A	
	TYPE:	CHECK	RECEIVED:	12/27/2012	
	CHECK NO:	009831106			
	NAME:	FREEPORT MCMORAN CORP 333 N CENTRAL AVE PHOENIX AZ 85004 US			

REMARKS
TEMP RECEIPT #181639

This receipt was generated by the automated BLM Collections and Billing System and is a paper representation of a portion of the official electronic record contained therein.

Transaction ID 2797245
 Order Type A
 Order Status P
 Order Date 12/28/2012
 Login ID 3055
 Loginscrz

Receive Date 12/27/2012
 Receipt ID 2714863
 Reference Transaction
 Last Updated By 3055
 Last Update Userscrz
 Last Update Date 12/31/12 11:32

Order Detail
 Close

Customer ID
 First Name
 Middle Initial
 Last Name
 Company FREEPORT MCMORAN CORP

Address 1333 N CENTRAL AVE
 Address 2
 City PHOENIX State AZ Zip -
 Country US
 Phone

Assignor ID
 First Name
 Middle Initial
 Last Name
 Company
 AR flag

Historical Order Number

Order Items

OrderItem	XferOI	OrderID	Login	OI-Date	Type	Qty	UnitPrice	Total	BillNumber	BillLine	BID	CostCtr	ReptOrg	NBSCommodity	Subject	Action	ActionCode	Epd	ve	Fund	Func/Area	ComumItem	CrGLAcct	ProductCode	Stat	Product Desc	LoginID	AmOrder
1	6132541	2797245	Sheruz	12/28/2012	C	1.00	0.00	43600.00				LAZ931000	LAZ931000	LOCA	LMCMINING CLAIM MONEY RECEIVED	95322013			DOXXL6500DP	L01130000.000000		2400.AR000		D			3055	
2	6134299	6132541	Sheruz	12/31/2012	C	1.00	0.00	43600.00				LAZ931000	LAZ931000	LOCA	LMCMINING CLAIM MONEY RECEIVED	95322013			DOXXL6500DP	L01130000.000000		2400.AR000		D			3055	
3	6134300	6134299	Sheruz	12/31/2012	C	1.00	0.00	43600.00				LAZ931000	LAZ931000	LOCA	LMCMINING CLAIM MONEY RECEIVED	95322013			DOXXL6500DP	L01130000.000000		2400.AR000		P			3055	
4	6180850	6134300	2797245	LR2KMC102/09/2013	T	0.21	0.00	-9330.00				LAZ931000	LAZ931000	LOCA	LMCMINING CLAIM MONEY RECEIVED	95322013			DOXXL6500DP	L01130000.000000		2400.AR000		P			2734	
5	6180851	6180850	2797245	LR2KMC102/09/2013	T	933.00	10.00	9330.00				LAZ950000	LAZ931000	LOCA	MCTR NOTE-INTENT TO HOLD SVC CHG \$10	162152013			13XL1109ML	L19300000.RB0000	C00000	5900.C0000		P			2734	
6	6180910	6134300	2797245	LR2KMC102/10/2013	T	0.36	0.00	-15910.00				LAZ931000	LAZ931000	LOCA	LMCMINING CLAIM MONEY RECEIVED	95322013			DOXXL6500DP	L01130000.000000		2400.AR000		P			2734	
7	6180911	6180910	2797245	LR2KMC102/10/2013	T	1591.00	10.00	15910.00				LAZ950000	LAZ931000	LOCA	MCTR NOTE-INTENT TO HOLD SVC CHG \$10	162152013			13XL1109ML	L19300000.RB0000	C00000	5900.C0000		P			2734	
8	6197260	6134300	2797245	LR2KMC102/24/2013	T	0.32	0.00	-13880.00				LAZ931000	LAZ931000	LOCA	LMCMINING CLAIM MONEY RECEIVED	95322013			DOXXL6500DP	L01130000.000000		2400.AR000		P			2734	
9	6197261	6197260	2797245	LR2KMC102/24/2013	T	1388.00	10.00	13880.00				LAZ950000	LAZ931000	LOCA	MCTR NOTE-INTENT TO HOLD SVC CHG \$10	162152013			13XL1109ML	L19300000.RB0000	C00000	5900.C0000		P			2734	
10	6202848	6134300	2797245	LR2KMC102/27/2013	T	0.10	0.00	-4450.00				LAZ931000	LAZ931000	LOCA	LMCMINING CLAIM MONEY RECEIVED	95322013			DOXXL6500DP	L01130000.000000		2400.AR000		P			2734	
11	6202849	6202848	2797245	LR2KMC102/27/2013	T	445.00	10.00	4450.00				LAZ950000	LAZ931000	LOCA	MCTR NOTE-INTENT TO HOLD SVC CHG \$10	162152013			13XL1109ML	L19300000.RB0000	C00000	5900.C0000		P			2734	
12	6220883	6134300	2797245	LR2KMC103/14/2013	T	0.00	0.00	-90.00				LAZ931000	LAZ931000	LOCA	LMCMINING CLAIM MONEY RECEIVED	95322013			DOXXL6500DP	L01130000.000000		2400.AR000		P			2734	
13	6220884	6220883	2797245	LR2KMC103/14/2013	T	2.00	0.00	20.00				LAZ950000	LAZ931000	LOCA	MCTR NONREFUNDABLE PROCESSING FEE	175652013			13XL1109ML	L19300000.RB0000	C00000	5900.C0000		P			2734	
14	6220885	6220883	2797245	LR2KMC103/14/2013	T	7.00	10.00	70.00				LAZ950000	LAZ931000	LOCA	MCTR NOTE-INTENT TO HOLD SVC CHG \$10	162152013			13XL1109ML	L19300000.RB0000	C00000	5900.C0000		P			2734	

United States Department of the Interior
Bureau of Land Management
 LANDS/RECREATION & PLANNING
 ONE N CENTRAL AVE
 PHOENIX, AZ 85004 -2203
 Phone: 602-417-9200

Receipt

No: 2714863

Transaction #: 2797245	ENTERED INTO COMPUTER
Date of Transaction: 12/28/2012	
CUSTOMER:	
FREEPORT MCMORAN CORP 333 N CENTRAL AVE PHOENIX, AZ 85004 US	

LINE #	QTY	DESCRIPTION	REMARKS	UNIT PRICE	TOTAL
1	1.00	LOCATABLE MINERALS / MINING CLAIMS- NOT NEW-UNADJUD, ONE AUTH NO. ONLY / MINING CLAIM MONEY RECEIVED CASES: AMC41648/\$43660.00	NOI (4366)	- n/a -	43660.00
TOTAL:					\$43,660.00

CORRECTION

PAYMENT INFORMATION			
1	AMOUNT:	43660.00	POSTMARKED: N/A
	TYPE:	CHECK	RECEIVED: 12/31/2012
	CHECK NO:	009831106	
	NAME:	FREEPORT MCMORAN CORP 333 N CENTRAL AVE PHOENIX AZ 85004 US	

REMARKS
TEMP RECEIPT #181639

This receipt was generated by the automated BLM Collections and Billing System and is a paper representation of a portion of the official electronic record contained therein.

Message:

4366 ROWS RETRIEVED

CBS Export Results Report

Include Resolved Records

Record Status

- Error Records (E/M/I)
- Accepted Records (A/W)
- "On Hold" Records (H)
- All Records (for s/n or receipt nr)
- Exported, No Results From CBS
- New (not yet exported)

Search Criteria

Enter export Date (mm/dd/yyyy)

Serial Number match (optional)

Receipt Nr (optional)

Export Nr (exclusive)

LR2000 User (defaults to login)

Responsible Area (Errors O)

- User (U,X)
- Programmer (P,X)
- All (U,P,X)

[User Guide](#)

[Printable Format \(legal/landscape\)](#)

Resend?	Export Nr	A/D	Serial Nr	Multi	Code	Amount	Remarks	Receipt Nr	LR2000 User	#Msg	Resolved?	OK	Stat1	Area	CBS Msg 1	Stat2	Area	Msg 2	CBS 392 ID	392 S Amt	Action Update Date	Resend	Resend Orig	Export Date
<input type="checkbox"/>	4023633	A	AMC41648	488	481	10.00	481;2012	2714863	ATHROWER	1	<input type="checkbox"/>		A		ACCPT				1887333	43660.00	2/9/2013 10:00			2/9/2013
<input type="checkbox"/>	4023634	A	AMC41649	488	481	10.00	481;2012	2714863	ATHROWER	1	<input type="checkbox"/>		A		ACCPT				1887333	43660.00	2/9/2013 10:00			2/9/2013
<input type="checkbox"/>	4023635	A	AMC41650	488	481	10.00	481;2012	2714863	ATHROWER	1	<input type="checkbox"/>		A		ACCPT				1887333	43660.00	2/9/2013 10:00			2/9/2013
<input type="checkbox"/>	4023636	A	AMC41651	488	481	10.00	481;2012	2714863	ATHROWER	1	<input type="checkbox"/>		A		ACCPT				1887333	43660.00	2/9/2013 10:00			2/9/2013
<input type="checkbox"/>	4023637	A	AMC41652	488	481	10.00	481;2012	2714863	ATHROWER	1	<input type="checkbox"/>		A		ACCPT				1887333	43660.00	2/9/2013 10:00			2/9/2013
<input type="checkbox"/>	4023638	A	AMC41653	488	481	10.00	481;2012	2714863	ATHROWER	1	<input type="checkbox"/>		A		ACCPT				1887333	43660.00	2/9/2013 10:00			2/9/2013
<input type="checkbox"/>	4023639	A	AMC41654	488	481	10.00	481;2012	2714863	ATHROWER	1	<input type="checkbox"/>		A		ACCPT				1887333	43660.00	2/9/2013 10:00			2/9/2013
<input type="checkbox"/>	4023640	A	AMC41655	488	481	10.00	481;2012	2714863	ATHROWER	1	<input type="checkbox"/>		A		ACCPT				1887333	43660.00	2/9/2013 10:00			2/9/2013
<input type="checkbox"/>	4023641	A	AMC41656	488	481	10.00	481;2012	2714863	ATHROWER	1	<input type="checkbox"/>		A		ACCPT				1887333	43660.00	2/9/2013 10:00			2/9/2013
<input type="checkbox"/>	4023642	A	AMC41657	488	481	10.00	481;2012	2714863	ATHROWER	1	<input type="checkbox"/>		A		ACCPT				1887333	43660.00	2/9/2013 10:00			2/9/2013
<input type="checkbox"/>	4023643	A	AMC41658	488	481	10.00	481;2012	2714863	ATHROWER	1	<input type="checkbox"/>		A		ACCPT				1887333	43660.00	2/9/2013 10:00			2/9/2013
<input type="checkbox"/>	4023644	A	AMC41659	488	481	10.00	481;2012	2714863	ATHROWER	1	<input type="checkbox"/>		A		ACCPT				1887333	43660.00	2/9/2013 10:00			2/9/2013
<input type="checkbox"/>	4023645	A	AMC67991	488	481	10.00	481;2012	2714863	ATHROWER	1	<input type="checkbox"/>		A		ACCPT				1887333	43660.00	2/9/2013 10:01			2/9/2013
<input type="checkbox"/>	4023646	A	AMC67992	488	481	10.00	481;2012	2714863	ATHROWER	1	<input type="checkbox"/>		A		ACCPT				1887333	43660.00	2/9/2013 10:01			2/9/2013
<input type="checkbox"/>	4023647	A	AMC67993	488	481	10.00	481;2012	2714863	ATHROWER	1	<input type="checkbox"/>		A		ACCPT				1887333	43660.00	2/9/2013 10:01			2/9/2013
<input type="checkbox"/>	4023648	A	AMC67994	488	481	10.00	481;2012	2714863	ATHROWER	1	<input type="checkbox"/>		A		ACCPT				1887333	43660.00	2/9/2013 10:01			2/9/2013
<input type="checkbox"/>	4023649	A	AMC180090	488	481	10.00	481;2012	2714863	ATHROWER	1	<input type="checkbox"/>		A		ACCPT				1887333	43660.00	2/9/2013 10:01			2/9/2013
<input type="checkbox"/>	4023650	A	AMC180096	488	481	10.00	481;2012	2714863	ATHROWER	1	<input type="checkbox"/>		A		ACCPT				1887333	43660.00	2/9/2013 10:02			2/9/2013
<input type="checkbox"/>	4023651	A	AMC180097	488	481	10.00	481;2012	2714863	ATHROWER	1	<input type="checkbox"/>		A		ACCPT				1887333	43660.00	2/9/2013 10:02			2/9/2013
<input type="checkbox"/>	4023652	A	AMC180098	488	481	10.00	481;2012	2714863	ATHROWER	1	<input type="checkbox"/>		A		ACCPT				1887333	43660.00	2/9/2013 10:02			2/9/2013

Total of TEN Individual packets submitted with this payment

Number of claims:
14
74
241
288
316
337
626
635
831
1004

Total = 4366

Ascertained Lead File Numbers for each packet.
APR 08 2013 (18)

August 13, 2011

28250

78672

85037

304200

351177

354306

RECEIVED
BLM AZ STATE OFFICE
2012 AUG 14 P 3:25
PHOENIX, ARIZONA

CERTIFIED MAIL - Return Receipt Requested


Bureau of Land Management
Arizona State Office
One North Central Ave., Suite 800
Phoenix, AZ 85004-4427

RE: NOTICE OF PAYMENT OF ANNUAL CLAIM MAINTENANCE FEES

This will serve as notice that Freeport-McMoRan Corporation, whose address for the purposes of this filing is 4521 U.S. Highway 191, Morenci, AZ 85540-9795, intends to hold the mining claims and/or mill sites described on Exhibit A attached hereto for the assessment year ending at 12 o'clock, noon, September 1, 2013 by payment of the annual assessment fee of \$140 per claim or site. Payment of such amount is made herewith for such assessment year for each of the claims and sites, the name and BLM serial number of which, and the book and page or index of recording of the location notice in the official records of Greenlee County, AZ, of which, is set forth on Exhibit A attached hereto and by this reference incorporated herein.

Please return all originals with date-time stamp and with receipt for payment to my attention at the above address.

FREEPORT-MCMORAN CORPORATION



William F. Cuthbertson, Land & Water
Phone: (928) 865-7811
e-Mail: william_cuthbertson@fmi.com

Encl: Check # 0000064582 (Morenci)


NO. OF CLAIMS 316
AMOUNT \$44240.00
RECEIPT NO. 2630990
INIT. CAH
**** BLM-ASO ****

STATE OF ARIZONA)
) ss.
County of Greenlee)

This instrument was acknowledged before me this 13th day of August, 2011, by William F. Cuthbertson, Freeport McMoRan Corporation, a New York corporation, for and on behalf of the corporation.

My Commission Expires:

March 16, 2013


Notary Public

ENTERED IN COMPUTER

RE 822-12

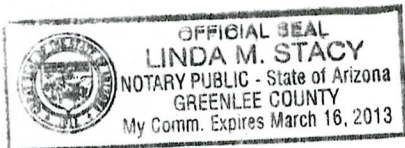


EXHIBIT A

Greenlee County, Arizona

Type	Group	Name	AMC Number	T	R	S	Book	Page
Lode	Number:	131						
	American Mtn							
		Cuerno	<u>85037</u>	4S	29E	18	4	125
		Corona No. 3	<u>85040</u>	4S	29E	7	6	460
		Guadalupe	<u>85043</u>	4S	29E	18	4	255
		Rattlesnake	<u>85045</u>	4S	29E	18	4	251
	Gold Gulch							
		GG 1	354393	4S	29E	13	251	262
		GG 2	354394	4S	29E	24	251	265
		GG 3	354395	4S	29E	24	251	268
		GG 4	354396	4S	29E	24	251	271
		GG 5	354397	4S	29E	24	251	274
		GG 6	354398	4S	29E	24	251	277
		GG 7	354399	4S	29E	24	251	280
		GG 8	354400	4S	29E	18	251	283
		GG 9	354401	4S	29E	18	251	286
		GG 10	354402	4S	29E	19	251	289
		GG 11	354403	4S	29E	19	251	292
		GG 12	354404	4S	29E	19	251	295
		GG 13	354405	4S	29E	19	251	298
		GG 14	354406	4S	29E	19	251	301
		GG 15	354407	4S	29E	19	251	304
		GG 16	354408	4S	29E	19	251	307
		GG 17	354409	4S	29E	19	251	310
		GG 18	354410	4S	29E	19	251	313
		GG 19	354411	4S	29E	19	251	316
		GG 20	354412	4S	29E	19	251	319
		GG 21	354413	4S	29E	19	251	322
		GG 22	354414	4S	29E	19	251	325
		GG 23	354415	4S	29E	19	251	328

Monday, August 06, 2012

Page 1 of 11
 2012 AUG 14 P 3:25
 RECEIVED
 CLM AZ STATE OFFICE
 PHOENIX, ARIZONA

Type	Group	Name	AMC Number	T	R	S	Book	Page
		GG 24	354416	4S	29E	19	251	331
		GG 25	354417	4S	29E	19	251	334
		GG 26	354418	4S	29E	19	251	337
		GG 27	354419	4S	29E	19	251	340
		GG 28	354420	4S	29E	19	251	343
		GG 29	354421	4S	29E	19	251	346
		GG 30	354422	4S	29E	19	251	349
		GG 31	354423	4S	29E	19	251	352
		GG 32	354424	4S	29E	19	251	355
		GG 33	354425	4S	29E	19	251	358
		GG 34	354426	4S	29E	19	251	361
		GG 35	354427	4S	29E	19	251	364
		GG 36	354428	4S	29E	19	251	367
		GG 37	354429	4S	29E	19	251	370
		GG 38	354430	4S	29E	19	251	373
		GG 39	354431	4S	29E	19	251	376
		GG 40	<u>354432</u>	4S	29E	19	251	379
		North Coronado						
		NCV 1	354355	4S	29E	1	251	148
		NCV 2	354356	4S	29E	1	251	151
		NCV 3	354357	4S	29E	1	251	154
		NCV 4	354358	4S	29E	1	251	157
		NCV 5	354359	4S	29E	1	251	160
		NCV 6	354360	4S	29E	6	251	163
		NCV 7	354361	4S	29E	6	251	166
		NCV 8	354362	4S	29E	6	251	169
		NCV 9	354363	4S	29E	6	251	172
		NCV 10	354364	4S	29E	6	251	175
		NCV 11	354365	4S	29E	6	251	178
		NCV 12	<u>354366</u>	4S	29E	6	251	181
		Northeast						
		NE 1	354306	3S	29E	25	251	1
		NE 2	354307	3S	29E	25	251	4

Monday, August 06, 2012

Page 2 of 11

RECEIVED
 GUM AV STATE OFFICE
 2012 AUG 14 P 3:25
 PHOENIX, ARIZONA

Type	Group	Name	AMC Number	T	R	S	Book	Page
		NE 3	354308	3S	29E	25	251	7
		NE 4	354309	3S	29E	25	251	10
		NE 5	354310	3S	29E	25	251	13
		NE 6	354311	3S	29E	25	251	16
		NE 7	354312	3S	29E	25	251	19
		NE 8	354313	3S	29E	25	251	22
		NE 9	354314	3S	29E	25	251	25
		NE 10	354315	3S	29E	25	251	28
		NE 11	354316	3S	29E	36	251	31
		NE 12	354317	3S	29E	36	251	34
		NE 13	354318	3S	29E	36	251	37
		NE 14	354319	3S	29E	36	251	40
		NE 15	354320	3S	29E	25	251	43
		NE 16	354321	3S	29E	25	251	46
		NE 17	354322	3S	29E	25	251	49
		NE 18	354323	3S	29E	25	251	52
		NE 19	354324	3S	29E	25	251	55
		NE 20	354325	3S	29E	25	251	58
		NE 21	354326	3S	29E	25	251	61
		NE 22	354327	3S	29E	25	251	64
		NE 23	354328	3S	29E	25	251	67
		NE 24	354329	3S	29E	25	251	70
		NE 25	354330	3S	29E	36	251	73
		NE 26	354331	3S	30E	31	251	76
		NE 27	354332	3S	30E	31	251	79
		NE 28	354333	3S	30E	31	251	82
		NE 29	354334	3S	30E	31	251	85
		NE 30	354335	3S	30E	30	251	88
		NE 31	354336	3S	30E	30	251	91
		NE 32	354337	3S	30E	30	251	94
		NE 33	354338	3S	30E	30	251	97
		NE 34	354339	3S	30E	30	251	100
		NE 35	354340	3S	30E	30	251	103

Monday, August 06, 2012

Page 3 of 11

RECEIVED
 BLM AZ STATE OFFICE
 2012 AUG 14 P 3:25
 PHOENIX, ARIZONA

Type	Group	Name	AMC Number	T	R	S	Book	Page
		NE 36	354341	3S	30E	30	251	106
		NE 37	354342	3S	30E	30	251	109
		NE 38	354343	3S	30E	30	251	112
		NE 39	354344	3S	30E	30	251	115
		NE 40	354345	3S	30E	31	251	118
		NE 41	354346	3S	30E	31	251	121
		NE 42	354347	3S	30E	31	251	124
		NE 43	354348	3S	30E	31	251	127
		NE 44	354349	3S	30E	31	251	130
		NE 45	354350	3S	30E	31	251	133
		NE 46	354351	3S	30E	31	251	136
		NE 47	354352	3S	30E	31	251	139
		NE 48	354353	3S	30E	31	251	142
		NE 49	354354	3S	30E	31	251	145
	Sun Ridge	SUN 1	354367	3S	29E	29	251	184
		SUN 2	354368	3S	29E	29	251	187
		SUN 3	354369	3S	29E	29	251	190
		SUN 4	354370	3S	29E	29	251	193
		SUN 5	354371	3S	29E	29	251	196
		SUN 6	354372	3S	29E	29	251	199
		SUN 7	354373	3S	29E	29	251	202
		SUN 8	354374	3S	29E	29	251	205
		SUN 9	354375	3S	29E	29	251	208
		SUN 10	354376	3S	29E	29	251	211
		SUN 11	354377	3S	29E	30	251	214
		SUN 12	354378	3S	29E	29	251	217
		SUN 13	354379	3S	29E	29	251	220
		SUN 14	354380	3S	29E	29	251	223
		SUN 15	354381	3S	29E	29	251	226
		SUN 16	354382	3S	29E	29	251	229
		SUN 17	354383	3S	29E	29	251	232
		SUN 18	354384	3S	29E	29	251	235

Monday, August 06, 2012

Page 4 of 11
 RECEIVED
 PHOENIX, ARIZONA
 2012 AUG 14 P 3:25

Type	Group	Name	AMC Number	T	R	S	Book	Page
		SUN 19	354385	3S	29E	29	251	238
		SUN 20	354386	3S	29E	29	251	241
		SUN 21	354387	3S	29E	29	251	244
		SUN 22	354388	3S	29E	29	251	247
		SUN 23	354389	3S	29E	29	251	250
		SUN 24	354390	3S	29E	29	251	253
		SUN 25	354391	3S	29E	29	251	256
		SUN 26	354392	3S	29E	29	251	259
Mill Site	Number: 12							
	Juan Miller							
		JM-O	351177	1S	30E	35	234	76
		JM-B	351178	2S	29E	12	234	91
		JM-D	351179	2S	30E	7	234	88
		JM-H	351180	2S	30E	8	234	85
		JM-J	351181	2S	30E	8	234	82
		JM-M	351182	1S	30E	34	234	79
	UE Bear Canyon							
		Bear Canyon No. 1	304200	1S	28E	21	170	469
	UE Bee Canyon							
		Bee Canyon No. 1	78899	1S	28E	22	76	817
		Bee Canyon No. 2	78900	1S	28E	27	76	818
		Bee Canyon No. 3	78901	1S	28E	28	76	819
	UE Mud Springs							
		Mud Springs No. 5	78896	IN	28E	33	54	485
		Mud Springs No. 6	78897	IN	28E	34	54	486
Placer	Number: 173							
	UE Mud Springs							
		Mud Springs 165-A	28250	IN	28E	31	94	425
		Mud Springs 166-A	28251	IN	28E	31	94	427
		Mud Springs 167-A	28252	IN	28E	31	94	429
		Mud Springs 168-A	28253	IN	28E	31	94	431
		Mud Springs 169-A	28254	IN	28E	31	94	433
		Mud Springs 170-A	28255	IN	28E	31	94	435

Monday, August 06, 2012

RECEIVED
 DLM AT STATE OFFICE
 2012 AUG 14 P 3:25
 PHOENIX, ARIZONA

Type	Group	Name	AMC Number	T	R	S	Book	Page
		Mud Springs 171-A	28256	1N	28E	32	94	437
		Mud Springs 172-A	28257	1N	28E	32	94	439
		Mud Springs 173-A	28258	1N	28E	32	94	441
		Mud Springs 174-A	28259	1N	28E	32	94	443
		Mud Springs 175-A	28260	1N	28E	31	94	445
		Mud Springs 176-A	28261	1N	28E	31	94	447
		Mud Springs 177-A	28262	1N	28E	31	94	449
		Mud Springs 178-A	28263	1N	28E	31	94	451
		Mud Springs 179-A	28264	1N	28E	31	94	453
		Mud Springs 180-A	28265	1N	28E	31	94	455
		Mud Springs 181-A	28266	1N	28E	32	94	457
		Mud Springs 182-A	28267	1N	28E	32	94	459
		Mud Springs 183-A	28268	1N	28E	32	94	461
		Mud Springs 184-A	28269	1N	28E	32	94	463
		Mud Springs 12	78739	1N	28E	31	92	603
		Mud Springs 13	78740	1N	28E	31	54	488
		Mud Springs 14	78741	1N	28E	31	54	489
		Mud Springs 15	78742	1N	28E	31	54	490
		Mud Springs 16	78743	1N	28E	31	54	491
		Mud Springs 17	78744	1N	28E	31	54	492
		Mud Springs 18	78745	1N	28E	31	76	815
		Mud Springs 19	78746	1N	28E	31	54	494
		Mud Springs 20	78747	1S	28E	5	54	495
		Mud Springs 21	78748	1S	28E	5	54	496
		Mud Springs 22	78749	1S	28E	5	54	497
		Mud Springs 23	78750	1S	28E	5	109	551
		Mud Springs 24	78751	1S	28E	5	54	499
		Mud Springs 25	78752	1S	28E	4	54	500
		Mud Springs 26	78753	1S	28E	4	54	501
		Mud Springs 27	78754	1S	28E	5	54	502
		Mud Springs 28	78755	1S	28E	5	54	503
		Mud Springs 29	78756	1S	28E	5	109	550
		Mud Springs 30	78757	1S	28E	5	109	549

Monday, August 06, 2012

Page 6 of 11

RECEIVED
 CLM AT STATE OFFICE
 2012 AUG 14 P 3:25
 PHOENIX, ARIZONA

Type	Group	Name	AMC Number	T	R	S	Book	Page
		Mud Springs 31	78758	1S	28E	5	54	506
		Mud Springs 32	78759	1S	28E	5	54	507
		Mud Springs 33	78760	1S	28E	4	54	508
		Mud Springs 34	78761	1S	28E	4	54	509
		Mud Springs 35	78762	1S	28E	4	54	510
		Mud Springs 36	78763	1S	28E	4	54	511
		Mud Springs 37	78764	1S	28E	5	54	512
		Mud Springs 38	78765	1S	28E	5	54	513
		Mud Springs 39	78766	1S	28E	5	54	514
		Mud Springs 40	78767	1S	28E	5	54	515
		Mud Springs 41	78768	1S	28E	5	54	516
		Mud Springs 42	78769	1S	28E	5	54	517
		Mud Springs 43	78770	1S	28E	4	54	518
		Mud Springs 44	78771	1S	28E	4	54	519
		Mud Springs 45	78772	1S	28E	4	54	520
		Mud Springs 46	78773	1S	28E	4	54	521
		Mud Springs 47	78774	1S	28E	5	54	522
		Mud Springs 48	78775	1S	28E	5	54	523
		Mud Springs 49	78776	1S	28E	5	54	524
		Mud Springs 50	78777	1S	28E	5	54	525
		Mud Springs 51	78778	1S	28E	4	54	526
		Mud Springs 52	78779	1S	28E	4	54	527
		Mud Springs 53	78780	1S	28E	4	54	528
		Mud Springs 54	78781	1S	28E	4	54	529
		Mud Springs 55	78782	1S	28E	8	54	530
		Mud Springs 56	78783	1S	28E	8	54	531
		Mud Springs 57	78784	1S	28E	8	54	532
		Mud Springs 58	78785	1S	28E	8	54	533
		Mud Springs 59	78786	1S	28E	9	54	534
		Mud Springs 60	78787	1S	28E	9	54	535
		Mud Springs 61	78788	1S	28E	9	54	536
		Mud Springs 62	78789	1S	28E	9	54	537
		Mud Springs 63	78790	1S	28E	8	54	538

Monday, August 06, 2012

Page 7 of 11

RECEIVED
 CLERK AT STATE OFFICE
 2012 AUG 14 P 3:25
 PHOENIX, ARIZONA

Type	Group	Name	AMC Number	T	R	S	Book	Page
		Mud Springs 64	78791	1S	28E	8	54	539
		Mud Springs 65	78792	1S	28E	8	54	540
		Mud Springs 66	78793	1S	28E	8	54	541
		Mud Springs 67	78794	1S	28E	9	54	542
		Mud Springs 68	78795	1S	28E	9	54	543
		Mud Springs 69	78796	1S	28E	9	54	544
		Mud Springs 70	78797	1S	28E	9	54	545
		Mud Springs 71	78798	1S	28E	8	54	546
		Mud Springs 72	78799	1S	28E	8	54	547
		Mud Springs 73	78800	1S	28E	8	54	548
		Mud Springs 74	78801	1S	28E	8	54	549
		Mud Springs 75	78802	1S	28E	9	54	550
		Mud Springs 76	78803	1S	28E	9	54	551
		Mud Springs 77	78804	1S	28E	9	54	552
		Mud Springs 78	78805	1S	28E	9	54	553
		Mud Springs 79	78806	1S	28E	9	54	554
		Mud Springs 80	78807	1S	28E	9	54	555
		Mud Springs 81	78808	1S	28E	9	54	556
		Mud Springs 82	78809	1S	28E	9	54	557
		Mud Springs 83	78810	1S	28E	8	54	558
		Mud Springs 84	78811	1S	28E	8	54	559
		Mud Springs 85	78812	1S	28E	8	54	560
		Mud Springs 86	78813	1S	28E	9	54	561
		Mud Springs 87	78814	1S	28E	9	54	562
		Mud Springs 88	78815	1S	28E	9	54	563
		Mud Springs 89	78816	1S	28E	9	54	564
		Mud Springs 90	78817	1S	28E	9	54	565
		Mud Springs 91	78818	1S	28E	9	54	566
		Mud Springs 92	78819	1S	28E	9	54	567
		Mud Springs 93	78820	1S	28E	9	54	568
		Mud Springs 94	78821	1S	28E	17	54	569
		Mud Springs 95	78822	1S	28E	17	54	570
		Mud Springs 96	78823	1S	28E	16	54	571

Monday, August 06, 2012

Page 8 of 11

RECEIVED
 CIVIL SERVICE OFFICE
 2012 AUG 14 P 3:26
 PHOENIX, ARIZONA

Type	Group	Name	AMC Number	T	R	S	Book	Page
		Mud Springs 97	78824	IS	28E	16	54	572
		Mud Springs 98	78825	IS	28E	16	54	573
		Mud Springs 99	78826	IS	28E	16	54	574
		Mud Springs 100	78827	IS	28E	16	54	575
		Mud Springs 101	78828	IS	28E	16	54	576
		Mud Springs 102	78829	IS	28E	16	54	577
		Mud Springs 103	78830	IS	28E	16	54	578
		Mud Springs 104	78831	IS	28E	17	54	579
		Mud Springs 105	78832	IS	28E	17	54	580
		Mud Springs 106	78833	IS	28E	17	54	581
		Mud Springs 107	78834	IS	28E	17	54	582
		Mud Springs 108	78835	IS	28E	16	54	583
		Mud Springs 109	78836	IS	28E	16	54	584
		Mud Springs 110	78837	IS	28E	16	54	585
		Mud Springs 111	78838	IS	28E	16	54	586
		Mud Springs 112	78839	IS	28E	16	54	587
		Mud Springs 113	78840	IS	28E	16	54	588
		Mud Springs 114	78841	IS	28E	16	54	589
		Mud Springs 115	78842	IS	28E	16	54	590
		Mud Springs 116	78843	IS	28E	17	54	591
		Mud Springs 117	78844	IS	28E	17	54	592
		Mud Springs 118	78845	IS	28E	17	54	593
		Mud Springs 119	78846	IS	28E	17	54	594
		Mud Springs 120	78847	IS	28E	16	54	595
		Mud Springs 121	78848	IS	28E	16	54	596
		Mud Springs 122	78849	IS	28E	16	54	597
		Mud Springs 123	78850	IS	28E	16	54	598
		Mud Springs 124	78851	IS	28E	16	54	599
		Mud Springs 125	78852	IS	28E	16	55	1
		Mud Springs 126	78853	IS	28E	16	55	2
		Mud Springs 127	78854	IS	28E	16	55	3
		Mud Springs 128	78855	IS	28E	17	55	4
		Mud Springs 129	78856	IS	28E	17	55	5

Monday, August 06, 2012

RECEIVED
 PHOENIX, ARIZONA
 2012 AUG 14 P 3:26

Type	Group	Name	AMC Number	T	R	S	Book	Page
		Mud Springs 130	78857	1S	28E	17	55	6
		Mud Springs 131	78858	1S	28E	17	55	7
		Mud Springs 132	78859	1S	28E	16	55	8
		Mud Springs 133	78860	1S	28E	16	55	9
		Mud Springs 134	78861	1S	28E	16	55	10
		Mud Springs 135	78862	1S	28E	16	55	11
		Mud Springs 136-A	78863	1S	28E	16	170	465
		Mud Springs 137	78864	1S	28E	16	55	13
		Mud Springs 138	78865	1S	28E	16	55	14
		Mud Springs 139	78866	1S	28E	16	55	15
		Mud Springs 140	78867	1S	28E	20	55	16
		Mud Springs 141	78868	1S	28E	20	55	17
		Mud Springs 142	78869	1S	28E	20	55	18
		Mud Springs 143	78870	1S	28E	21	55	19
		Mud Springs 144	78871	1S	28E	21	55	20
		Mud Springs 145	78872	1S	28E	21	55	21
		Mud Springs 146	78873	1S	28E	21	55	22
		Mud Springs 147-A	78874	1S	28E	21	170	467
		Mud Springs 148	78875	1S	28E	21	55	24
		Mud Springs 149	78876	1S	28E	21	55	25
		Mud Springs 150	78877	1S	28E	21	55	26
		Mud Springs 151	78878	1S	28E	20	55	27
		Mud Springs 152	78879	1S	28E	20	55	28
		Mud Springs 153	78880	1N	28E	31	65	627
		Mud Springs 154	78881	1N	28E	31	65	628
		Mud Springs 155	78882	1N	28E	31	65	629
		Mud Springs 156	78883	1N	28E	31	65	630
		Mud Springs 157	78884	1N	28E	32	60	631
		Mud Springs 158	78885	1N	28E	32	65	632
		Mud Springs 159	78886	1N	28E	32	65	633
		Mud Springs 160	78887	1N	28E	32	65	634
		Mud Springs 161	78888	1N	28E	32	65	635
		Mud Springs 162	78889	1N	28E	32	65	636

Monday, August 06, 2012

Page 10 of 11

RECEIVED
 2012 AUG 14 P 3:26
 PHOENIX, ARIZONA


Type	Group	Name	AMC Number	T	R	S	Book	Page
		Mud Springs 163	78890	IN	28E	32	65	637
		Mud Springs 164	78891	IN	28E	32	65	638

RECEIVED
 HLM AZ STATE OFFICE
 2012 AUG 14 P 3:26
 PHOENIX, ARIZONA


FREEMORAN
COPPER & GOLD

Morenci/Safford Operations
4521 U.S. Highway 191
Morenci, AZ 85540

CERTIFIED MAIL



7011 1570 0003 6157 0026



TO:

Bureau of Land Management
Arizona State Office
One North Central Avenue, Suite 800
Phoenix, AZ 85004-4427

United States Department of the Interior
Bureau of Land Management
 LANDS/RECREATION & PLANNING
 ONE N CENTRAL AVE
 PHOENIX, AZ 85004 -2203
 Phone: 602-417-9200

Receipt

No: 2630990

Transaction #: 2711488
Date of Transaction: 08/15/2012

CUSTOMER:

FREEPORT MCMORAN-LAND & WATER DEPT
 4521 N US HIGHWAY 191
 MORENCI, AZ 85540-9700 US

LINE #	QTY	DESCRIPTION	REMARKS	UNIT PRICE	TOTAL
1	1.00	LOCATABLE MINERALS / MINING CLAIMS-NOT NEW-UNADJUD, ONE AUTH NO. ONLY / MINING CLAIM MONEY RECEIVED CASES: AMC85037/\$44240.00	MAINT FEE PYMNT (316) 2013	- n/a -	44240.00
TOTAL:					\$44,240.00

PAYMENT INFORMATION					
1	AMOUNT:	44240.00	POSTMARKED:	08/13/2012	
	TYPE:	CHECK	RECEIVED:	08/15/2012	
	CHECK NO:	0000064582			
	NAME:	FREEPORT MCMORAN COPPER AND GOLD 333 N CENTRAL AVE PHOENIX AZ 85004 US			

REMARKS

This receipt was generated by the automated BLM Collections and Billing System and is a paper representation of a portion of the official electronic record contained therein.

August 03, 2011

Amc 85037
Amc 354306
Amc 351177
Amc 304200
Amc 78672
Amc 28250

CERTIFIED MAIL - Return Receipt Requested

Bureau of Land Management
Arizona State Office
One North Central Ave., Suite 800
Phoenix, AZ 85004-4427

RE: NOTICE OF PAYMENT OF ANNUAL CLAIM MAINTENANCE FEES

This will serve as notice that Freeport-McMoRan Corporation, whose address for the purposes of this filing is 4521 U.S. Highway 191, Morenci, AZ 85540-9795, intends to hold the mining claims and/or mill sites described on Exhibit A attached hereto for the assessment year ending at 12 o'clock, noon, September 1, 2012 by payment of the annual assessment fee of \$140 per claim or site. Payment of such amount is made herewith for such assessment year for each of the claims and sites, the name and BLM serial number of which, and the book and page or index of recording of the location notice in the official records of Greenlee County, AZ, of which, is set forth on Exhibit A attached hereto and by this reference incorporated herein.

Please return all originals with date-time stamp and with receipt for payment to my attention at the above address.

FREEPORT-MCMORAN CORPORATION

William F. Cuthbertson

William F. Cuthbertson, Land & Water
Phone: (928) 865-7811
e-Mail: william_cuthbertson@fmc.com

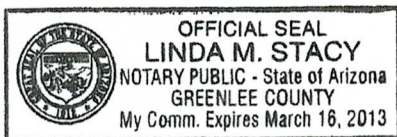
Encl: Check # 0000061357 (Morenci)

STATE OF ARIZONA)
) ss.
County of Greenlee)

This instrument was acknowledged before me this 3rd day of August, 2011, by William F. Cuthbertson, Freeport McMoRan Corporation, a New York corporation, for and on behalf of the corporation.

My Commission Expires:

March 16, 2013



Linda M. Stacy

Notary Public

NO. OF CLAIMS 3116
AMOUNT 44240.00
RECEIPT NO. 3218910
INIT. LS
** BLM-ASO **

RECEIVED
BLM AZ STATE OFFICE
PHOENIX, ARIZONA
AUG - 8 A 7:52

AUG 17 2011
Am

EXHIBIT A

Greenlee County, Arizona

Type	Group	Name	AMC Number	T	R	S	Book	Page
Lode	Number: 131							
	American Mtn							
		Cuerno	✓ 85037	4S	29E	18	4	125
		Corona No. 3	✓ 85040	4S	29E	7	6	460
		Guadalupe	✓ 85043	4S	29E	18	4	255
		Rattlesnake	✓ 85045	4S	29E	18	4	251
	Gold Gulch							
		GG 1	✓ 354393	4S	29E	13	251	262
		GG 2	354394	4S	29E	24	251	265
		GG 3	354395	4S	29E	24	251	268
		GG 4	354396	4S	29E	24	251	271
		GG 5	354397	4S	29E	24	251	274
		GG 6	354398	4S	29E	24	251	277
		GG 7	354399	4S	29E	24	251	280
		GG 8	354400	4S	29E	18	251	283
		GG 9	354401	4S	29E	18	251	286
		GG 10	354402	4S	29E	19	251	289
		GG 11	354403	4S	29E	19	251	292
		GG 12	354404	4S	29E	19	251	295
		GG 13	354405	4S	29E	19	251	298
		GG 14	354406	4S	29E	19	251	301
		GG 15	354407	4S	29E	19	251	304
		GG 16	354408	4S	29E	19	251	307
		GG 17	354409	4S	29E	19	251	310
		GG 18	354410	4S	29E	19	251	313
		GG 19	354411	4S	29E	19	251	316
		GG 20	354412	4S	29E	19	251	319
		GG 21	354413	4S	29E	19	251	322
		GG 22	354414	4S	29E	19	251	325
		GG 23	✓ 354415	4S	29E	19	251	328

Tuesday, August 2, 2011

GREENLEE COUNTY, ARIZONA

2011 AUG - 8 A 7:53

RECEIVED
BLM ARIZONA STATE OFFICE

27

Type	Group	Name	AMC Number	T	R	S	Book	Page
		GG 24	354416	4S	29E	19	251	331
		GG 25	354417	4S	29E	19	251	334
		GG 26	354418	4S	29E	19	251	337
		GG 27	354419	4S	29E	19	251	340
		GG 28	354420	4S	29E	19	251	343
		GG 29	354421	4S	29E	19	251	346
		GG 30	354422	4S	29E	19	251	349
		GG 31	354423	4S	29E	19	251	352
		GG 32	354424	4S	29E	19	251	355
		GG 33	354425	4S	29E	19	251	358
		GG 34	354426	4S	29E	19	251	361
		GG 35	354427	4S	29E	19	251	364
		GG 36	354428	4S	29E	19	251	367
		GG 37	354429	4S	29E	19	251	370
		GG 38	354430	4S	29E	19	251	373
		GG 39	354431	4S	29E	19	251	376
		GG 40	✓ 354432	4S	29E	19	251	379
	North Coronado							
		NCV 1	354355	4S	29E	1	251	148
		NCV 2	354356	4S	29E	1	251	151
		NCV 3	354357	4S	29E	1	251	154
		NCV 4	354358	4S	29E	1	251	157
		NCV 5	354359	4S	29E	1	251	160
		NCV 6	354360	4S	29E	6	251	163
		NCV 7	354361	4S	29E	6	251	166
		NCV 8	354362	4S	29E	6	251	169
		NCV 9	354363	4S	29E	6	251	172
		NCV 10	354364	4S	29E	6	251	175
		NCV 11	354365	4S	29E	6	251	178
		NCV 12	✓ 354366	4S	29E	6	251	181
	Northeast							
		NE 1	354306	3S	29E	25	251	1
		NE 2	354307	3S	29E	25	251	4

Tuesday, August 2, 2011

RECEIVED
 BLM ARIZONA STATE OFFICE
 2011 AUG - 8 A 7:53
 PHOENIX, ARIZONA

Type	Group	Name	AMC Number	T	R	S	Book	Page
		NE 3	354308	3S	29E	25	251	7
		NE 4	354309	3S	29E	25	251	10
		NE 5	354310	3S	29E	25	251	13
		NE 6	354311	3S	29E	25	251	16
		NE 7	354312	3S	29E	25	251	19
		NE 8	354313	3S	29E	25	251	22
		NE 9	354314	3S	29E	25	251	25
		NE 10	354315	3S	29E	25	251	28
		NE 11	354316	3S	29E	36	251	31
		NE 12	354317	3S	29E	36	251	34
		NE 13	354318	3S	29E	36	251	37
		NE 14	354319	3S	29E	36	251	40
		NE 15	354320	3S	29E	25	251	43
		NE 16	354321	3S	29E	25	251	46
		NE 17	354322	3S	29E	25	251	49
		NE 18	354323	3S	29E	25	251	52
		NE 19	354324	3S	29E	25	251	55
		NE 20	354325	3S	29E	25	251	58
		NE 21	354326	3S	29E	25	251	61
		NE 22	354327	3S	29E	25	251	64
		NE 23	354328	3S	29E	25	251	67
		NE 24	354329	3S	29E	25	251	70
		NE 25	354330	3S	29E	36	251	73
		NE 26	354331	3S	30E	31	251	76
		NE 27	354332	3S	30E	31	251	79
		NE 28	354333	3S	30E	31	251	82
		NE 29	354334	3S	30E	31	251	85
		NE 30	354335	3S	30E	30	251	88
		NE 31	354336	3S	30E	30	251	91
		NE 32	354337	3S	30E	30	251	94
		NE 33	354338	3S	30E	30	251	97
		NE 34	354339	3S	30E	30	251	100
		NE 35	✓ 354340 ✓	3S	30E	30	251	103

Tuesday, August 2, 2011

PHOENIX, ARIZONA

2011 AUG - 8 A 7: 53

RECEIVED
BLISS AZ STATE OFFICE
Page 3 of 11

33

Type	Group	Name	AMC Number	T	R	S	Book	Page
		NE 36	354341	3S	30E	30	251	106
		NE 37	354342	3S	30E	30	251	109
		NE 38	354343	3S	30E	30	251	112
		NE 39	354344	3S	30E	30	251	115
		NE 40	354345	3S	30E	31	251	118
		NE 41	354346	3S	30E	31	251	121
		NE 42	354347	3S	30E	31	251	124
		NE 43	354348	3S	30E	31	251	127
		NE 44	354349	3S	30E	31	251	130
		NE 45	354350	3S	30E	31	251	133
		NE 46	354351	3S	30E	31	251	136
		NE 47	354352	3S	30E	31	251	139
		NE 48	354353	3S	30E	31	251	142
		NE 49	✓ 354354	3S	30E	31	251	145
	Sun Ridge							
		SUN 1	354367	3S	29E	29	251	184
		SUN 2	354368	3S	29E	29	251	187
		SUN 3	354369	3S	29E	29	251	190
		SUN 4	354370	3S	29E	29	251	193
		SUN 5	354371	3S	29E	29	251	196
		SUN 6	354372	3S	29E	29	251	199
		SUN 7	354373	3S	29E	29	251	202
		SUN 8	354374	3S	29E	29	251	205
		SUN 9	354375	3S	29E	29	251	208
		SUN 10	354376	3S	29E	29	251	211
		SUN 11	354377	3S	29E	30	251	214
		SUN 12	354378	3S	29E	29	251	217
		SUN 13	354379	3S	29E	29	251	220
		SUN 14	354380	3S	29E	29	251	223
		SUN 15	354381	3S	29E	29	251	226
		SUN 16	354382	3S	29E	29	251	229
		SUN 17	354383	3S	29E	29	251	232
		SUN 18	✓ 354384	3S	29E	29	251	235

Tuesday, August 2, 2011

RECEIVED
 BLM AZ STATE OFFICE
 2011 AUG - 8 A 7:53
 PHOENIX, ARIZONA

20

Type	Group	Name	AMC Number	T	R	S	Book	Page
		SUN 19	354385	3S	29E	29	251	238
		SUN 20	354386	3S	29E	29	251	241
		SUN 21	354387	3S	29E	29	251	244
		SUN 22	354388	3S	29E	29	251	247
		SUN 23	354389	3S	29E	29	251	250
		SUN 24	354390	3S	29E	29	251	253
		SUN 25	354391	3S	29E	29	251	256
		SUN 26	✓ 354392	3S	29E	29	251	259
Mill Site	Number:	12						
	Juan Miller							
		JM-O	351177	1S	30E	35	234	76
		JM-B	351178	2S	29E	12	234	91
		JM-D	351179	2S	30E	7	234	88
		JM-H	351180	2S	30E	8	234	85
		JM-J	351181	2S	30E	8	234	82
		JM-M	✓ 351182	1S	30E	34	234	79
	UE Bear Canyon							
		Bear Canyon No. 1	✓ 304200	1S	28E	21	170	469
	UE Bee Canyon							
		Bee Canyon No. 1	78899	1S	28E	22	76	817
		Bee Canyon No. 2	78900	1S	28E	27	76	818
		Bee Canyon No. 3	✓ 78901	1S	28E	28	76	819
	UE Mud Springs							
		Mud Springs No. 5	78896	1N	28E	33	54	485
		Mud Springs No. 6	✓ 78897	1N	28E	34	54	486
Placer	Number:	173						
	UE Mud Springs							
		Mud Springs 165-A	28250	1N	28E	31	94	425
		Mud Springs 166-A	28251	1N	28E	31	94	427
		Mud Springs 167-A	28252	1N	28E	31	94	429
		Mud Springs 168-A	28253	1N	28E	31	94	431
		Mud Springs 169-A	28254	1N	28E	31	94	433
		Mud Springs 170-A	28255 ✓	1N	28E	31	94	435

Tuesday, August 2, 2011

RECEIVED
 BLM AZ STATE OFFICE
 2011 AUG - 8 A 7:53
 PHOENIX, ARIZONA

210

Type	Group	Name	AMC Number	T	R	S	Book	Page
		Mud Springs 171-A	28256	1N	28E	32	94	437
		Mud Springs 172-A	28257	1N	28E	32	94	439
		Mud Springs 173-A	28258	1N	28E	32	94	441
		Mud Springs 174-A	28259	1N	28E	32	94	443
		Mud Springs 175-A	28260	1N	28E	31	94	445
		Mud Springs 176-A	28261	1N	28E	31	94	447
		Mud Springs 177-A	28262	1N	28E	31	94	449
		Mud Springs 178-A	28263	1N	28E	31	94	451
		Mud Springs 179-A	28264	1N	28E	31	94	453
		Mud Springs 180-A	28265	1N	28E	31	94	455
		Mud Springs 181-A	28266	1N	28E	32	94	457
		Mud Springs 182-A	28267	1N	28E	32	94	459
		Mud Springs 183-A	28268	1N	28E	32	94	461
		Mud Springs 184-A	✓ 28269	1N	28E	32	94	463
		Mud Springs 12	78739	1N	28E	31	92	603
		Mud Springs 13	78740	1N	28E	31	54	488
		Mud Springs 14	78741	1N	28E	31	54	489
		Mud Springs 15	78742	1N	28E	31	54	490
		Mud Springs 16	78743	1N	28E	31	54	491
		Mud Springs 17	78744	1N	28E	31	54	492
		Mud Springs 18	78745	1N	28E	31	76	815
		Mud Springs 19	78746	1N	28E	31	54	494
		Mud Springs 20	78747	1S	28E	5	54	495
		Mud Springs 21	78748	1S	28E	5	54	496
		Mud Springs 22	78749	1S	28E	5	54	497
		Mud Springs 23	78750	1S	28E	5	109	551
		Mud Springs 24	78751	1S	28E	5	54	499
		Mud Springs 25	78752	1S	28E	4	54	500
		Mud Springs 26	78753	1S	28E	4	54	501
		Mud Springs 27	78754	1S	28E	5	54	502
		Mud Springs 28	78755	1S	28E	5	54	503
		Mud Springs 29	78756	1S	28E	5	109	550
		Mud Springs 30	✓ 78757 ↓	1S	28E	5	109	549

Tuesday, August 2, 2011

PHOENIX, ARIZONA

2011 AUG - 8 A 7:53

RECEIVED
BLM AZ STATE OFFICE

Page 6 of 11

32

Type	Group	Name	AMC Number	T	R	S	Book	Page
		Mud Springs 31	78758	1S	28E	5	54	506
		Mud Springs 32	78759	1S	28E	5	54	507
		Mud Springs 33	78760	1S	28E	4	54	508
		Mud Springs 34	78761	1S	28E	4	54	509
		Mud Springs 35	78762	1S	28E	4	54	510
		Mud Springs 36	78763	1S	28E	4	54	511
		Mud Springs 37	78764	1S	28E	5	54	512
		Mud Springs 38	78765	1S	28E	5	54	513
		Mud Springs 39	78766	1S	28E	5	54	514
		Mud Springs 40	78767	1S	28E	5	54	515
		Mud Springs 41	78768	1S	28E	5	54	516
		Mud Springs 42	78769	1S	28E	5	54	517
		Mud Springs 43	78770	1S	28E	4	54	518
		Mud Springs 44	78771	1S	28E	4	54	519
		Mud Springs 45	78772	1S	28E	4	54	520
		Mud Springs 46	78773	1S	28E	4	54	521
		Mud Springs 47	78774	1S	28E	5	54	522
		Mud Springs 48	78775	1S	28E	5	54	523
		Mud Springs 49	78776	1S	28E	5	54	524
		Mud Springs 50	78777	1S	28E	5	54	525
		Mud Springs 51	78778	1S	28E	4	54	526
		Mud Springs 52	78779	1S	28E	4	54	527
		Mud Springs 53	78780	1S	28E	4	54	528
		Mud Springs 54	78781	1S	28E	4	54	529
		Mud Springs 55	78782	1S	28E	8	54	530
		Mud Springs 56	78783	1S	28E	8	54	531
		Mud Springs 57	78784	1S	28E	8	54	532
		Mud Springs 58	78785	1S	28E	8	54	533
		Mud Springs 59	78786	1S	28E	9	54	534
		Mud Springs 60	78787	1S	28E	9	54	535
		Mud Springs 61	78788	1S	28E	9	54	536
		Mud Springs 62	78789	1S	28E	9	54	537
		Mud Springs 63	✓ 78790 ↓	1S	28E	8	54	538

Tuesday, August 2, 2011

RECEIVED
 BLM AZ STATE OFFICE
 2011 AUG - 8 A 7:53
 PHOENIX, ARIZONA
 Page 11

Type	Group	Name	AMC Number	T	R	S	Book	Page
		Mud Springs 64	78791	1S	28E	8	54	539
		Mud Springs 65	78792	1S	28E	8	54	540
		Mud Springs 66	78793	1S	28E	8	54	541
		Mud Springs 67	78794	1S	28E	9	54	542
		Mud Springs 68	78795	1S	28E	9	54	543
		Mud Springs 69	78796	1S	28E	9	54	544
		Mud Springs 70	78797	1S	28E	9	54	545
		Mud Springs 71	78798	1S	28E	8	54	546
		Mud Springs 72	78799	1S	28E	8	54	547
		Mud Springs 73	78800	1S	28E	8	54	548
		Mud Springs 74	78801	1S	28E	8	54	549
		Mud Springs 75	78802	1S	28E	9	54	550
		Mud Springs 76	78803	1S	28E	9	54	551
		Mud Springs 77	78804	1S	28E	9	54	552
		Mud Springs 78	78805	1S	28E	9	54	553
		Mud Springs 79	78806	1S	28E	9	54	554
		Mud Springs 80	78807	1S	28E	9	54	555
		Mud Springs 81	78808	1S	28E	9	54	556
		Mud Springs 82	78809	1S	28E	9	54	557
		Mud Springs 83	78810	1S	28E	8	54	558
		Mud Springs 84	78811	1S	28E	8	54	559
		Mud Springs 85	78812	1S	28E	8	54	560
		Mud Springs 86	78813	1S	28E	9	54	561
		Mud Springs 87	78814	1S	28E	9	54	562
		Mud Springs 88	78815	1S	28E	9	54	563
		Mud Springs 89	78816	1S	28E	9	54	564
		Mud Springs 90	78817	1S	28E	9	54	565
		Mud Springs 91	78818	1S	28E	9	54	566
		Mud Springs 92	78819	1S	28E	9	54	567
		Mud Springs 93	78820	1S	28E	9	54	568
		Mud Springs 94	78821	1S	28E	17	54	569
		Mud Springs 95	78822	1S	28E	17	54	570
		Mud Springs 96	✓ 78823 ✓	1S	28E	16	54	571

Tuesday, August 2, 2011

Page 2 of 11
 RECEIVED
 PHOENIX, ARIZONA
 2011 AUG - 8 A 7: 53
 PHOENIX STATE OFFICE

CC

Type	Group	Name	AMC Number	T	R	S	Book	Page
		Mud Springs 97	78824	1S	28E	16	54	572
		Mud Springs 98	78825	1S	28E	16	54	573
		Mud Springs 99	78826	1S	28E	16	54	574
		Mud Springs 100	78827	1S	28E	16	54	575
		Mud Springs 101	78828	1S	28E	16	54	576
		Mud Springs 102	78829	1S	28E	16	54	577
		Mud Springs 103	78830	1S	28E	16	54	578
		Mud Springs 104	78831	1S	28E	17	54	579
		Mud Springs 105	78832	1S	28E	17	54	580
		Mud Springs 106	78833	1S	28E	17	54	581
		Mud Springs 107	78834	1S	28E	17	54	582
		Mud Springs 108	78835	1S	28E	16	54	583
		Mud Springs 109	78836	1S	28E	16	54	584
		Mud Springs 110	78837	1S	28E	16	54	585
		Mud Springs 111	78838	1S	28E	16	54	586
		Mud Springs 112	78839	1S	28E	16	54	587
		Mud Springs 113	78840	1S	28E	16	54	588
		Mud Springs 114	78841	1S	28E	16	54	589
		Mud Springs 115	78842	1S	28E	16	54	590
		Mud Springs 116	78843	1S	28E	17	54	591
		Mud Springs 117	78844	1S	28E	17	54	592
		Mud Springs 118	78845	1S	28E	17	54	593
		Mud Springs 119	78846	1S	28E	17	54	594
		Mud Springs 120	78847	1S	28E	16	54	595
		Mud Springs 121	78848	1S	28E	16	54	596
		Mud Springs 122	78849	1S	28E	16	54	597
		Mud Springs 123	78850	1S	28E	16	54	598
		Mud Springs 124	78851	1S	28E	16	54	599
		Mud Springs 125	78852	1S	28E	16	55	1
		Mud Springs 126	78853	1S	28E	16	55	2
		Mud Springs 127	78854	1S	28E	16	55	3
		Mud Springs 128	78855	1S	28E	17	55	4
		Mud Springs 129	✓ 78856 ✓	1S	28E	17	55	5

Tuesday, August 2, 2011

RECEIVED
 BLM AZ STATE OFFICE
 2011 AUG - 8 A 7: 53
 PHOENIX, ARIZONA

32

Type	Group	Name	AMC Number	T	R	S	Book	Page
		Mud Springs 130	78857	1S	28E	17	55	6
		Mud Springs 131	78858	1S	28E	17	55	7
		Mud Springs 132	78859	1S	28E	16	55	8
		Mud Springs 133	78860	1S	28E	16	55	9
		Mud Springs 134	78861	1S	28E	16	55	10
		Mud Springs 135	78862	1S	28E	16	55	11
		Mud Springs 136-A	78863	1S	28E	16	170	465
		Mud Springs 137	78864	1S	28E	16	55	13
		Mud Springs 138	78865	1S	28E	16	55	14
		Mud Springs 139	78866	1S	28E	16	55	15
		Mud Springs 140	78867	1S	28E	20	55	16
		Mud Springs 141	78868	1S	28E	20	55	17
		Mud Springs 142	78869	1S	28E	20	55	18
		Mud Springs 143	78870	1S	28E	21	55	19
		Mud Springs 144	78871	1S	28E	21	55	20
		Mud Springs 145	78872	1S	28E	21	55	21
		Mud Springs 146	78873	1S	28E	21	55	22
		Mud Springs 147-A	78874	1S	28E	21	170	467
		Mud Springs 148	78875	1S	28E	21	55	24
		Mud Springs 149	78876	1S	28E	21	55	25
		Mud Springs 150	78877	1S	28E	21	55	26
		Mud Springs 151	78878	1S	28E	20	55	27
		Mud Springs 152	78879	1S	28E	20	55	28
		Mud Springs 153	78880	1N	28E	31	65	627
		Mud Springs 154	78881	1N	28E	31	65	628
		Mud Springs 155	78882	1N	28E	31	65	629
		Mud Springs 156	78883	1N	28E	31	65	630
		Mud Springs 157	78884	1N	28E	32	60	631
		Mud Springs 158	78885	1N	28E	32	65	632
		Mud Springs 159	78886	1N	28E	32	65	633
		Mud Springs 160	78887	1N	28E	32	65	634
		Mud Springs 161	78888	1N	28E	32	65	635
		Mud Springs 162	✓ 78889 ✓	1N	28E	32	65	636

Tuesday, August 2, 2011

RECEIVED
 BLM ASST STATE OFFICE
 2011 Aug - 8 A 7:53
 PHOENIX, ARIZONA

32

Type	Group	Name	AMC Number	T	R	S	Book	Page
		Mud Springs 163	78890	1N	28E	32	65	637
		Mud Springs 164	✓ 78891	1N	28E	32	65	638

RECEIVED
 BLM AZ STATE OFFICE
 2011 AUG - 8 A 7: 53
 PHOENIX, ARIZONA

2/

United States Department of the Interior
Bureau of Land Management
 LANDS/RECREATION & PLANNING
 ONE N CENTRAL AVE
 PHOENIX, AZ 85004 -2203
 Phone: 602-417-9200

Receipt

No: 2398916

Transaction #: 2474079	
Date of Transaction: 08/08/2011	
CUSTOMER:	
FREEPORT-MCMORAN CORPORATION 4521 N US HIGHWAY 191 MORENCI, AZ 85540-9700 US	

LINE #	QTY	DESCRIPTION	REMARKS	UNIT PRICE	TOTAL
1	1.00	LOCATABLE MINERALS / MINING CLAIMS-NOT NEW-UNADJUD, ONE AUTH NO. ONLY / MINING CLAIM MONEY RECEIVED CASES: AMC85037/\$44240.00	MAINT-316	- n/a -	44240.00
TOTAL:					\$44,240.00


PAYMENT INFORMATION					
1	AMOUNT:	44240.00	POSTMARKED:	08/04/2011	
	TYPE:	CHECK	RECEIVED:	08/08/2011	
	CHECK NO:	0000061357			
	NAME:	FREEPORT MCMORAN COPPER & GOLD 333 N CENTRAL AVE PHOENIX AZ 85004 US			

REMARKS

This receipt was generated by the automated BLM Collections and Billing System and is a paper representation of a portion of the official electronic record contained therein.


FAL **FREEPORT-MCMORAN**
COPPE

Morenci/
4521 U.S. Highway 191
Morenci, AZ 85540



RECEIVED
BLM AZ STATE OFFICE
2011 AUG -5 P 7:22
PHOENIX, ARIZONA

02 TM
0004243747
AUG 04 2011
MAILED FROM ZIP CODE 85540



1000

85004

U.S. POSTAGE
PAID
MORENCI, AZ
85540
AUG 04, 11
AMOUNT
\$1.87
00038360-01

TO:

Bureau of Land Management
Arizona State Office
One North Central Avenue, Suite 800
Phoenix, AZ 85004-4427

AMC 85037
354306
351177
304200
78672
28250

August 16, 2010

CERTIFIED MAIL - Return Receipt Requested

Bureau of Land Management
Arizona State Office
One North Central Ave., Suite 800
Phoenix, AZ 85004-4427

RE: NOTICE OF PAYMENT OF ANNUAL CLAIM MAINTENANCE FEES

This will serve as notice that Freeport-McMoRan Corporation, formerly Phelps Dodge Corporation, whose address for the purposes of this filing is 4521 U.S. Highway 191, Morenci, AZ 85540-9795, intends to hold the mining claims and/or mill sites described on Exhibit A attached hereto for the assessment year ending at 12 o'clock, noon, September 1, 2011 by payment of the annual assessment fee of \$140 per claim or site. Payment of such amount is made herewith for such assessment year for each of the claims and sites, the name and BLM serial number of which, and the book and page or index of recording of the location notice in the official records of Greenlee County, AZ, of which, is set forth on Exhibit A attached hereto and by this reference incorporated herein.

Please return all originals with date-time stamp and with receipt for payment to my attention at the above address.

FREEPORT-MCMORAN CORPORATION
Formerly, Phelps Dodge Corporation

William F. Cuthbertson, Land & Water
Phone: (928) 865-7811
e-Mail: william.cuthbertson@fmi.com

NO. OF CLAIMS 316
AMOUNT 44240-
RECEIPT NO. 2194861
INIT. WFC
** BLM-ASO**

Encl: Check # 0000058651 (Morenci)

STATE OF ARIZONA)
) ss.
County of Greenlee)

RECEIVED
BLM AZ STATE OFFICE
2010 AUG 19 A 8:15
PHOENIX, ARIZONA

This instrument was acknowledged before me this 16th day of August, 2010, by William F. Cuthbertson, Freeport McMoRan Corporation, formerly Phelps Dodge Corporation, a New York corporation, for and on behalf of the corporation.

My Commission Expires:

March 16, 2013

Notary Public

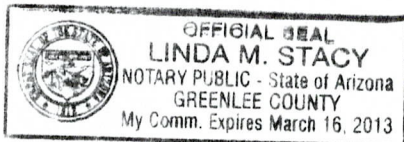


EXHIBIT A

Greenlee County, Arizona

Type	Group	Name	AMC Number	T	R	S	Book	Page
Lode	Number:	131						
	American Mtn							
		Cuerno	85037	4S	29E	18	4	125
		Corona No. 3	85040	4S	29E	7	6	460
		Guadalupe	85043	4S	29E	18	4	255
		Rattlesnake	85045	4S	29E	18	4	251
	Gold Gulch							
		GG 1	354393	4S	29E	13	251	262
		GG 2	354394	4S	29E	24	251	265
		GG 3	354395	4S	29E	24	251	268
		GG 4	354396	4S	29E	24	251	271
		GG 5	354397	4S	29E	24	251	274
		GG 6	354398	4S	29E	24	251	277
		GG 7	354399	4S	29E	24	251	280
		GG 8	354400	4S	29E	18	251	283
		GG 9	354401	4S	29E	18	251	286
		GG 10	354402	4S	29E	19	251	289
		GG 11	354403	4S	29E	19	251	292
		GG 12	354404	4S	29E	19	251	295
		GG 13	354405	4S	29E	19	251	298
		GG 14	354406	4S	29E	19	251	301
		GG 15	354407	4S	29E	19	251	304
		GG 16	354408	4S	29E	19	251	307
		GG 17	354409	4S	29E	19	251	310
		GG 18	354410	4S	29E	19	251	313
		GG 19	354411	4S	29E	19	251	316
		GG 20	354412	4S	29E	19	251	319
		GG 21	354413	4S	29E	19	251	322
		GG 22	354414	4S	29E	19	251	325
		GG 23	354415	4S	29E	19	251	328

Thursday, August 5, 2010

27

Page 1 of 11
 2010 AUG 19 A 8:15
 RECEIVED
 PHOENIX, ARIZONA
 MINN STATE OFFICE

Type	Group	Name	AMC Number	T	R	S	Book	Page
		GG 24	354416	4S	29E	19	251	331
		GG 25	354417	4S	29E	19	251	334
		GG 26	354418	4S	29E	19	251	337
		GG 27	354419	4S	29E	19	251	340
		GG 28	354420	4S	29E	19	251	343
		GG 29	354421	4S	29E	19	251	346
		GG 30	354422	4S	29E	19	251	349
		GG 31	354423	4S	29E	19	251	352
		GG 32	354424	4S	29E	19	251	355
		GG 33	354425	4S	29E	19	251	358
		GG 34	354426	4S	29E	19	251	361
		GG 35	354427	4S	29E	19	251	364
		GG 36	354428	4S	29E	19	251	367
		GG 37	354429	4S	29E	19	251	370
		GG 38	354430	4S	29E	19	251	373
		GG 39	354431	4S	29E	19	251	376
		GG 40	354432	4S	29E	19	251	379
	North Coronado							
		NCV 1	354355	4S	29E	1	251	148
		NCV 2	354356	4S	29E	1	251	151
		NCV 3	354357	4S	29E	1	251	154
		NCV 4	354358	4S	29E	1	251	157
		NCV 5	354359	4S	29E	1	251	160
		NCV 6	354360	4S	29E	6	251	163
		NCV 7	354361	4S	29E	6	251	166
		NCV 8	354362	4S	29E	6	251	169
		NCV 9	354363	4S	29E	6	251	172
		NCV 10	354364	4S	29E	6	251	175
		NCV 11	354365	4S	29E	6	251	178
		NCV 12	354366	4S	29E	6	251	181
	Northeast							
		NE 1	354306	3S	29E	25	251	1
		NE 2	354307	3S	29E	25	251	4

Thursday, August 5, 2010

Page 2 of 11

31

RECEIVED
BLM AZ STATE OFFICE
2010 AUG 19 A 8:15
PHOENIX, ARIZONA

Type	Group	Name	AMC Number	T	R	S	Book	Page
		NE 3	354308	3S	29E	25	251	7
		NE 4	354309	3S	29E	25	251	10
		NE 5	354310	3S	29E	25	251	13
		NE 6	354311	3S	29E	25	251	16
		NE 7	354312	3S	29E	25	251	19
		NE 8	354313	3S	29E	25	251	22
		NE 9	354314	3S	29E	25	251	25
		NE 10	354315	3S	29E	25	251	28
		NE 11	354316	3S	29E	36	251	31
		NE 12	354317	3S	29E	36	251	34
		NE 13	354318	3S	29E	36	251	37
		NE 14	354319	3S	29E	36	251	40
		NE 15	354320	3S	29E	25	251	43
		NE 16	354321	3S	29E	25	251	46
		NE 17	354322	3S	29E	25	251	49
		NE 18	354323	3S	29E	25	251	52
		NE 19	354324	3S	29E	25	251	55
		NE 20	354325	3S	29E	25	251	58
		NE 21	354326	3S	29E	25	251	61
		NE 22	354327	3S	29E	25	251	64
		NE 23	354328	3S	29E	25	251	67
		NE 24	354329	3S	29E	25	251	70
		NE 25	354330	3S	29E	36	251	73
		NE 26	354331	3S	30E	31	251	76
		NE 27	354332	3S	30E	31	251	79
		NE 28	354333	3S	30E	31	251	82
		NE 29	354334	3S	30E	31	251	85
		NE 30	354335	3S	30E	30	251	88
		NE 31	354336	3S	30E	30	251	91
		NE 32	354337	3S	30E	30	251	94
		NE 33	354338	3S	30E	30	251	97
		NE 34	354339	3S	30E	30	251	100
		NE 35	354340	3S	30E	30	251	103

Thursday, August 5, 2010

Page 3 of 11

33

RECEIVED
 PHOENIX, ARIZONA
 2010 AUG 19 A 8:15
 PHOENIX STATE OFFICE

Type	Group	Name	AMC Number	T	R	S	Book	Page
		NE 36	354341	3S	30E	30	251	106
		NE 37	354342	3S	30E	30	251	109
		NE 38	354343	3S	30E	30	251	112
		NE 39	354344	3S	30E	30	251	115
		NE 40	354345	3S	30E	31	251	118
		NE 41	354346	3S	30E	31	251	121
		NE 42	354347	3S	30E	31	251	124
		NE 43	354348	3S	30E	31	251	127
		NE 44	354349	3S	30E	31	251	130
		NE 45	354350	3S	30E	31	251	133
		NE 46	354351	3S	30E	31	251	136
		NE 47	354352	3S	30E	31	251	139
		NE 48	354353	3S	30E	31	251	142
		NE 49	354354	3S	30E	31	251	145
	Sun Ridge							
		SUN 1	354367	3S	29E	29	251	184
		SUN 2	354368	3S	29E	29	251	187
		SUN 3	354369	3S	29E	29	251	190
		SUN 4	354370	3S	29E	29	251	193
		SUN 5	354371	3S	29E	29	251	196
		SUN 6	354372	3S	29E	29	251	199
		SUN 7	354373	3S	29E	29	251	202
		SUN 8	354374	3S	29E	29	251	205
		SUN 9	354375	3S	29E	29	251	208
		SUN 10	354376	3S	29E	29	251	211
		SUN 11	354377	3S	29E	30	251	214
		SUN 12	354378	3S	29E	29	251	217
		SUN 13	354379	3S	29E	29	251	220
		SUN 14	354380	3S	29E	29	251	223
		SUN 15	354381	3S	29E	29	251	226
		SUN 16	354382	3S	29E	29	251	229
		SUN 17	354383	3S	29E	29	251	232
		SUN 18	354384	3S	29E	29	251	235

Thursday, August 5, 2010

Page 4 of 11

32

RECEIVED
BLM AZ STATE OFFICE
2010 AUG 19 A 8:15
PHOENIX, ARIZONA

Type	Group	Name	AMC Number	T	R	S	Book	Page
		SUN 19	354385	3S	29E	29	251	238
		SUN 20	354386	3S	29E	29	251	241
		SUN 21	354387	3S	29E	29	251	244
		SUN 22	354388	3S	29E	29	251	247
		SUN 23	354389	3S	29E	29	251	250
		SUN 24	354390	3S	29E	29	251	253
		SUN 25	354391	3S	29E	29	251	256
		SUN 26	354392	3S	29E	29	251	259
Mill Site	Number:	12						
	Juan Miller							
		JM-O	351177	1S	30E	35	234	76
		JM-B	351178	2S	29E	12	234	91
		JM-D	351179	2S	30E	7	234	88
		JM-H	351180	2S	30E	8	234	85
		JM-J	351181	2S	30E	8	234	82
		JM-M	351182	1S	30E	34	234	79
	UE Bear Canyon							
		Bear Canyon No. 1	304200	1S	28E	21	170	469
	UE Bee Canyon							
		Bee Canyon No. 1	78899	1S	28E	22	76	817
		Bee Canyon No. 2	78900	1S	28E	27	76	818
		Bee Canyon No. 3	78901	1S	28E	28	76	819
	UE Mud Springs							
		Mud Springs No. 5	78896	1N	28E	33	54	485
		Mud Springs No. 6	78897	1N	28E	34	54	486
Placer	Number:	173						
	UE Mud Springs							
		Mud Springs 165-A	28250	1N	28E	31	94	425
		Mud Springs 166-A	28251	1N	28E	31	94	427
		Mud Springs 167-A	28252	1N	28E	31	94	429
		Mud Springs 168-A	28253	1N	28E	31	94	431
		Mud Springs 169-A	28254	1N	28E	31	94	433
		Mud Springs 170-A	28255	1N	28E	31	94	435

Thursday, August 5, 2010

26

Page 5 of 11
 2010 AUG 19 A 8:15
 RECEIVED
 PHOENIX, ARIZONA
 PHOENIX STATE OFFICE

Type	Group	Name	AMC Number	T	R	S	Book	Page
		Mud Springs 171-A	28256	1N	28E	32	94	437
		Mud Springs 172-A	28257	1N	28E	32	94	439
		Mud Springs 173-A	28258	1N	28E	32	94	441
		Mud Springs 174-A	28259	1N	28E	32	94	443
		Mud Springs 175-A	28260	1N	28E	31	94	445
		Mud Springs 176-A	28261	1N	28E	31	94	447
		Mud Springs 177-A	28262	1N	28E	31	94	449
		Mud Springs 178-A	28263	1N	28E	31	94	451
		Mud Springs 179-A	28264	1N	28E	31	94	453
		Mud Springs 180-A	28265	1N	28E	31	94	455
		Mud Springs 181-A	28266	1N	28E	32	94	457
		Mud Springs 182-A	28267	1N	28E	32	94	459
		Mud Springs 183-A	28268	1N	28E	32	94	461
		Mud Springs 184-A	28269	1N	28E	32	94	463
		Mud Springs 12	78739	1N	28E	31	92	603
		Mud Springs 13	78740	1N	28E	31	54	488
		Mud Springs 14	78741	1N	28E	31	54	489
		Mud Springs 15	78742	1N	28E	31	54	490
		Mud Springs 16	78743	1N	28E	31	54	491
		Mud Springs 17	78744	1N	28E	31	54	492
		Mud Springs 18	78745	1N	28E	31	76	815
		Mud Springs 19	78746	1N	28E	31	54	494
		Mud Springs 20	78747	1S	28E	5	54	495
		Mud Springs 21	78748	1S	28E	5	54	496
		Mud Springs 22	78749	1S	28E	5	54	497
		Mud Springs 23	78750	1S	28E	5	109	551
		Mud Springs 24	78751	1S	28E	5	54	499
		Mud Springs 25	78752	1S	28E	4	54	500
		Mud Springs 26	78753	1S	28E	4	54	501
		Mud Springs 27	78754	1S	28E	5	54	502
		Mud Springs 28	78755	1S	28E	5	54	503
		Mud Springs 29	78756	1S	28E	5	109	550
		Mud Springs 30	78757	1S	28E	5	109	549

Thursday, August 5, 2010

Page 6 of 11

33

RECEIVED
 CLIMATE STATE OFFICE
 2010 AUG 19 A 8:15
 PHOENIX, ARIZONA

Type	Group	Name	AMC Number	T	R	S	Book	Page
		Mud Springs 31	78758	1S	28E	5	54	506
		Mud Springs 32	78759	1S	28E	5	54	507
		Mud Springs 33	78760	1S	28E	4	54	508
		Mud Springs 34	78761	1S	28E	4	54	509
		Mud Springs 35	78762	1S	28E	4	54	510
		Mud Springs 36	78763	1S	28E	4	54	511
		Mud Springs 37	78764	1S	28E	5	54	512
		Mud Springs 38	78765	1S	28E	5	54	513
		Mud Springs 39	78766	1S	28E	5	54	514
		Mud Springs 40	78767	1S	28E	5	54	515
		Mud Springs 41	78768	1S	28E	5	54	516
		Mud Springs 42	78769	1S	28E	5	54	517
		Mud Springs 43	78770	1S	28E	4	54	518
		Mud Springs 44	78771	1S	28E	4	54	519
		Mud Springs 45	78772	1S	28E	4	54	520
		Mud Springs 46	78773	1S	28E	4	54	521
		Mud Springs 47	78774	1S	28E	5	54	522
		Mud Springs 48	78775	1S	28E	5	54	523
		Mud Springs 49	78776	1S	28E	5	54	524
		Mud Springs 50	78777	1S	28E	5	54	525
		Mud Springs 51	78778	1S	28E	4	54	526
		Mud Springs 52	78779	1S	28E	4	54	527
		Mud Springs 53	78780	1S	28E	4	54	528
		Mud Springs 54	78781	1S	28E	4	54	529
		Mud Springs 55	78782	1S	28E	8	54	530
		Mud Springs 56	78783	1S	28E	8	54	531
		Mud Springs 57	78784	1S	28E	8	54	532
		Mud Springs 58	78785	1S	28E	8	54	533
		Mud Springs 59	78786	1S	28E	9	54	534
		Mud Springs 60	78787	1S	28E	9	54	535
		Mud Springs 61	78788	1S	28E	9	54	536
		Mud Springs 62	78789	1S	28E	9	54	537
		Mud Springs 63	78790	1S	28E	8	54	538

Thursday, August 5, 2010

Page 7 of 11

33

RECEIVED
 PLM AZ STATE OFFICE
 2010 AUG 19 A 8:15
 PHOENIX, ARIZONA

Type	Group	Name	AMC Number	T	R	S	Book	Page
		Mud Springs 64	78791	1S	28E	8	54	539
		Mud Springs 65	78792	1S	28E	8	54	540
		Mud Springs 66	78793	1S	28E	8	54	541
		Mud Springs 67	78794	1S	28E	9	54	542
		Mud Springs 68	78795	1S	28E	9	54	543
		Mud Springs 69	78796	1S	28E	9	54	544
		Mud Springs 70	78797	1S	28E	9	54	545
		Mud Springs 71	78798	1S	28E	8	54	546
		Mud Springs 72	78799	1S	28E	8	54	547
		Mud Springs 73	78800	1S	28E	8	54	548
		Mud Springs 74	78801	1S	28E	8	54	549
		Mud Springs 75	78802	1S	28E	9	54	550
		Mud Springs 76	78803	1S	28E	9	54	551
		Mud Springs 77	78804	1S	28E	9	54	552
		Mud Springs 78	78805	1S	28E	9	54	553
		Mud Springs 79	78806	1S	28E	9	54	554
		Mud Springs 80	78807	1S	28E	9	54	555
		Mud Springs 81	78808	1S	28E	9	54	556
		Mud Springs 82	78809	1S	28E	9	54	557
		Mud Springs 83	78810	1S	28E	8	54	558
		Mud Springs 84	78811	1S	28E	8	54	559
		Mud Springs 85	78812	1S	28E	8	54	560
		Mud Springs 86	78813	1S	28E	9	54	561
		Mud Springs 87	78814	1S	28E	9	54	562
		Mud Springs 88	78815	1S	28E	9	54	563
		Mud Springs 89	78816	1S	28E	9	54	564
		Mud Springs 90	78817	1S	28E	9	54	565
		Mud Springs 91	78818	1S	28E	9	54	566
		Mud Springs 92	78819	1S	28E	9	54	567
		Mud Springs 93	78820	1S	28E	9	54	568
		Mud Springs 94	78821	1S	28E	17	54	569
		Mud Springs 95	78822	1S	28E	17	54	570
		Mud Springs 96	78823	1S	28E	16	54	571

Thursday, August 5, 2010

Page 8 of 11

33

RECEIVED
 PHOENIX, ARIZONA
 2010 AUG 19 A 8:15
 PHOENIX STATE OFFICE

Type	Group	Name	AMC Number	T	R	S	Book	Page
		Mud Springs 97	78824	1S	28E	16	54	572
		Mud Springs 98	78825	1S	28E	16	54	573
		Mud Springs 99	78826	1S	28E	16	54	574
		Mud Springs 100	78827	1S	28E	16	54	575
		Mud Springs 101	78828	1S	28E	16	54	576
		Mud Springs 102	78829	1S	28E	16	54	577
		Mud Springs 103	78830	1S	28E	16	54	578
		Mud Springs 104	78831	1S	28E	17	54	579
		Mud Springs 105	78832	1S	28E	17	54	580
		Mud Springs 106	78833	1S	28E	17	54	581
		Mud Springs 107	78834	1S	28E	17	54	582
		Mud Springs 108	78835	1S	28E	16	54	583
		Mud Springs 109	78836	1S	28E	16	54	584
		Mud Springs 110	78837	1S	28E	16	54	585
		Mud Springs 111	78838	1S	28E	16	54	586
		Mud Springs 112	78839	1S	28E	16	54	587
		Mud Springs 113	78840	1S	28E	16	54	588
		Mud Springs 114	78841	1S	28E	16	54	589
		Mud Springs 115	78842	1S	28E	16	54	590
		Mud Springs 116	78843	1S	28E	17	54	591
		Mud Springs 117	78844	1S	28E	17	54	592
		Mud Springs 118	78845	1S	28E	17	54	593
		Mud Springs 119	78846	1S	28E	17	54	594
		Mud Springs 120	78847	1S	28E	16	54	595
		Mud Springs 121	78848	1S	28E	16	54	596
		Mud Springs 122	78849	1S	28E	16	54	597
		Mud Springs 123	78850	1S	28E	16	54	598
		Mud Springs 124	78851	1S	28E	16	54	599
		Mud Springs 125	78852	1S	28E	16	55	1
		Mud Springs 126	78853	1S	28E	16	55	2
		Mud Springs 127	78854	1S	28E	16	55	3
		Mud Springs 128	78855	1S	28E	17	55	4
		Mud Springs 129	78856	1S	28E	17	55	5

Thursday, August 5, 2010

33

RECEIVED
 PHOENIX, ARIZONA
 2010 AUG 19 A 8:15
 Page 9 of 11
 PHOENIX STATE OFFICE

Type	Group	Name	AMC Number	T	R	S	Book	Page
		Mud Springs 130	78857	1S	28E	17	55	6
		Mud Springs 131	78858	1S	28E	17	55	7
		Mud Springs 132	78859	1S	28E	16	55	8
		Mud Springs 133	78860	1S	28E	16	55	9
		Mud Springs 134	78861	1S	28E	16	55	10
		Mud Springs 135	78862	1S	28E	16	55	11
		Mud Springs 136-A	78863	1S	28E	16	170	465
		Mud Springs 137	78864	1S	28E	16	55	13
		Mud Springs 138	78865	1S	28E	16	55	14
		Mud Springs 139	78866	1S	28E	16	55	15
		Mud Springs 140	78867	1S	28E	20	55	16
		Mud Springs 141	78868	1S	28E	20	55	17
		Mud Springs 142	78869	1S	28E	20	55	18
		Mud Springs 143	78870	1S	28E	21	55	19
		Mud Springs 144	78871	1S	28E	21	55	20
		Mud Springs 145	78872	1S	28E	21	55	21
		Mud Springs 146	78873	1S	28E	21	55	22
		Mud Springs 147-A	78874	1S	28E	21	170	467
		Mud Springs 148	78875	1S	28E	21	55	24
		Mud Springs 149	78876	1S	28E	21	55	25
		Mud Springs 150	78877	1S	28E	21	55	26
		Mud Springs 151	78878	1S	28E	20	55	27
		Mud Springs 152	78879	1S	28E	20	55	28
		Mud Springs 153	78880	1N	28E	31	65	627
		Mud Springs 154	78881	1N	28E	31	65	628
		Mud Springs 155	78882	1N	28E	31	65	629
		Mud Springs 156	78883	1N	28E	31	65	630
		Mud Springs 157	78884	1N	28E	32	60	631
		Mud Springs 158	78885	1N	28E	32	65	632
		Mud Springs 159	78886	1N	28E	32	65	633
		Mud Springs 160	78887	1N	28E	32	65	634
		Mud Springs 161	78888	1N	28E	32	65	635
		Mud Springs 162	78889	1N	28E	32	65	636

Thursday, August 5, 2010

33

RECEIVED
 PHOENIX, ARIZONA
 2010 AUG 19 A 8:15
 Page 10 of 11
 PHOENIX STATE OFFICE

Type	Group	Name	AMC Number	T	R	S	Book	Page
		Mud Springs 163	78890	IN	28E	32	65	637
		Mud Springs 164	78891	IN	28E	32	65	638

2/

ENTERED INTO COMPUTER

AUG 3 1 2010

RECEIVED
 BLM AZ STATE OFFICE
 2010 AUG 19 A 8:15
 PHOENIX, ARIZONA

United States Department of the Interior
 Bureau of Land Management
 LANDS/RECREATION & PLANNING
 ONE N CENTRAL AVE
 PHOENIX, AZ 85004 -2203
 Phone:

Receipt

No:

2194861

Transaction #: 2264685		ENTERED INTO COMPUTER	
Date of Transaction: 08/19/2010			
CUSTOMER:	FREEPORT-MCMORAN CORPORATION 4521 N US HIGHWAY 191 MORENCI, AZ 85540-9700 US		AUG 31 2010

LINE #	QTY	DESCRIPTION	REMARKS	UNIT PRICE	TOTAL
1	1.00	LOCATABLE MINERALS / MINING CLAIMS-NOT NEW-UNADJUD, ONE AUTH NO. ONLY / MINING CLAIM MONEY RECEIVED CASES: AMC85037/\$44240.00	MAINT 2011-316	- n/a -	44240.00
TOTAL:					\$44,240.00

PAYMENT INFORMATION			
1	AMOUNT:	44240.00	POSTMARKED: 08/16/2010
	TYPE:	CHECK	RECEIVED: 08/19/2010
	CHECK NO:	58651	
	NAME:	FREEPORT MCMORAN COPPER & GOLD 333 NORTH CENTRAL AVE PHOENIX AZ 85004 US	

REMARKS

This receipt was generated by the automated BLM Collections and Billing System and is a paper representation of a portion of the official electronic record contained therein.

AMC 78676
85031
35430
351177
30420
28250

July 27, 2009

CERTIFIED MAIL - Return Receipt Requested


Bureau of Land Management
Arizona State Office
~~222 N. Central Avenue~~ *ONE NORTH CENTRAL AVE., SUITE 800*
Phoenix, AZ 85004-2203 *4427* *WFC*

RE: NOTICE OF PAYMENT OF ANNUAL CLAIM MAINTENANCE FEES

This will serve as notice that Freeport-McMoRan Corporation, formerly Phelps Dodge Corporation, whose address for the purposes of this filing is 4521 U.S. Highway 191, Morenci, AZ 85540-9795, intends to hold the mining claims and/or mill sites described on Exhibit A attached hereto for the assessment year ending at 12 o'clock, noon, September 1, 2010 by payment of the annual assessment fee of \$140 per claim or site. Payment of such amount is made herewith for such assessment year for each of the claims and sites, the name and BLM serial number of which, and the book and page or index of recording of the location notice in the official records of Greenlee County, AZ, of which, is set forth on Exhibit A attached hereto and by this reference incorporated herein.

Please return all originals with date-time stamp and with receipt for payment to my attention at the above address.

FREEPORT-MCMORAN CORPORATION
Formerly, Phelps Dodge Corporation



William F. Cuthbertson, Land & Water
Phone: (928) 865-7811
e-Mail: william_cuthbertson@fmi.com

Encl: Check # 056100 (Morenci)

STATE OF ARIZONA)
) ss.
County of Greenlee)



RECEIVED
BLM ARIZONA OFFICE
2009 AUG -5 A 9

This instrument was acknowledged before me this 27th day of July, 2009, by William F. Cuthbertson, Freeport McMoRan Corporation, formerly Phelps Dodge Corporation, a New York corporation, for and on behalf of the corporation.

My Commission Expires:
March 16, 2013

Linda M. Stacy
Notary Public

ENTERED INTO COMPUTER
8/21/09 099

United States Department of the Interior

Bureau of Land Management
 BUSINESS & SUPPORT SVCS DIV
 ONE N CENTRAL AVE SUITE 800
 PHOENIX, AZ 85004 -4427
 Phone: (602) 417-9200

Receipt

No: 1971378

Transaction #: 2035254	
Date of Transaction: 08/05/2009	
CUSTOMER:	FREEPORT MCMORAN-LAND & WATER DEPT 4521 N US HIGHWAY 191 MORENCI,AZ 85540-9700 US

LINE #	QTY	DESCRIPTION	REMARKS	UNIT PRICE	TOTAL
1	1.00	LOCATABLE MINERALS / MINING CLAIMS-NOT NEW-UNADJUD,ONE AUTH NO. ONLY / MINING CLAIM MONEY RECEIVED CASES: AMC85037/\$44240.00	MAINT 2010	- n/a -	44240.00
TOTAL:					\$44,240.00

PAYMENT INFORMATION					
1	AMOUNT:	44240.00	POSTMARKED:	08/03/2009	
	TYPE:	CHECK	RECEIVED:	08/05/2009	
	CHECK NO:	056100			
	NAME:	FREEPORT MCMORAN COPPER & GOLD 4521 N US HIGHWAY 191 MORENCI AZ 85540-9700 US			

REMARKS

This receipt was generated by the automated BLM Collections and Billing System and is a paper representation of a portion of the official electronic record contained therein.

EXHIBIT A

Greenlee County, Arizona

Type	Group	Name	AMC Number	T	R	S	Book	Page
Lode	Number: 131							
	American Mtn							
		Cuerno	85037	4S	29E	18	4	125
		Corona No. 3	85040	4S	29E	7	6	460
		Guadalupe	85043	4S	29E	18	4	255
		Rattlesnake	85045	4S	29E	18	4	251
	Gold Gulch							
		GG 1	354393	4S	29E	13	251	262
		GG 2	354394	4S	29E	24	251	265
		GG 3	354395	4S	29E	24	251	268
		GG 4	354396	4S	29E	24	251	271
		GG 5	354397	4S	29E	24	251	274
		GG 6	354398	4S	29E	24	251	277
		GG 7	354399	4S	29E	24	251	280
		GG 8	354400	4S	29E	18	251	283
		GG 9	354401	4S	29E	18	251	286
		GG 10	354402	4S	29E	19	251	289
		GG 11	354403	4S	29E	19	251	292
		GG 12	354404	4S	29E	19	251	295
		GG 13	354405	4S	29E	19	251	298
		GG 14	354406	4S	29E	19	251	301
		GG 15	354407	4S	29E	19	251	304
		GG 16	354408	4S	29E	19	251	307
		GG 17	354409	4S	29E	19	251	310
		GG 18	354410	4S	29E	19	251	313
		GG 19	354411	4S	29E	19	251	316
		GG 20	354412	4S	29E	19	251	319
		GG 21	354413	4S	29E	19	251	322
		GG 22	354414	4S	29E	19	251	325
		GG 23	354415	4S	29E	19	251	328

Thursday, July 16, 2009

Page 1 of 11

RECEIVED
 CLAIMS OFFICE
 1001 AUG - 5 A 8:18
 GREENLEE COUNTY, ARIZONA

Type	Group	Name	AMC Number	T	R	S	Book	Page
		GG 24	354416	4S	29E	19	251	331
		GG 25	354417	4S	29E	19	251	334
		GG 26	354418	4S	29E	19	251	337
		GG 27	354419	4S	29E	19	251	340
		GG 28	354420	4S	29E	19	251	343
		GG 29	354421	4S	29E	19	251	346
		GG 30	354422	4S	29E	19	251	349
		GG 31	354423	4S	29E	19	251	352
		GG 32	354424	4S	29E	19	251	355
		GG 33	354425	4S	29E	19	251	358
		GG 34	354426	4S	29E	19	251	361
		GG 35	354427	4S	29E	19	251	364
		GG 36	354428	4S	29E	19	251	367
		GG 37	354429	4S	29E	19	251	370
		GG 38	354430	4S	29E	19	251	373
		GG 39	354431	4S	29E	19	251	376
		GG 40	354432	4S	29E	19	251	379
	North Coronado							
		NCV 1	354355	4S	29E	1	251	148
		NCV 2	354356	4S	29E	1	251	151
		NCV 3	354357	4S	29E	1	251	154
		NCV 4	354358	4S	29E	1	251	157
		NCV 5	354359	4S	29E	1	251	160
		NCV 6	354360	4S	29E	6	251	163
		NCV 7	354361	4S	29E	6	251	166
		NCV 8	354362	4S	29E	6	251	169
		NCV 9	354363	4S	29E	6	251	172
		NCV 10	354364	4S	29E	6	251	175
		NCV 11	354365	4S	29E	6	251	178
		NCV 12	354366	4S	29E	6	251	181
	Northeast							
		NE 1	354306	3S	29E	25	251	1
		NE 2	354307	3S	29E	25	251	4

Thursday, July 16, 2009

RECEIVED
 BLM AZ STATE OFFICE
 2009 AUG -5 A 8:18
 BUREAU OF LAND MANAGEMENT
 ARIZONA

Type	Group	Name	AMC Number	T	R	S	Book	Page
		NE 3	354308	3S	29E	25	251	7
		NE 4	354309	3S	29E	25	251	10
		NE 5	354310	3S	29E	25	251	13
		NE 6	354311	3S	29E	25	251	16
		NE 7	354312	3S	29E	25	251	19
		NE 8	354313	3S	29E	25	251	22
		NE 9	354314	3S	29E	25	251	25
		NE 10	354315	3S	29E	25	251	28
		NE 11	354316	3S	29E	36	251	31
		NE 12	354317	3S	29E	36	251	34
		NE 13	354318	3S	29E	36	251	37
		NE 14	354319	3S	29E	36	251	40
		NE 15	354320	3S	29E	25	251	43
		NE 16	354321	3S	29E	25	251	46
		NE 17	354322	3S	29E	25	251	49
		NE 18	354323	3S	29E	25	251	52
		NE 19	354324	3S	29E	25	251	55
		NE 20	354325	3S	29E	25	251	58
		NE 21	354326	3S	29E	25	251	61
		NE 22	354327	3S	29E	25	251	64
		NE 23	354328	3S	29E	25	251	67
		NE 24	354329	3S	29E	25	251	70
		NE 25	354330	3S	29E	36	251	73
		NE 26	354331	3S	30E	31	251	76
		NE 27	354332	3S	30E	31	251	79
		NE 28	354333	3S	30E	31	251	82
		NE 29	354334	3S	30E	31	251	85
		NE 30	354335	3S	30E	30	251	88
		NE 31	354336	3S	30E	30	251	91
		NE 32	354337	3S	30E	30	251	94
		NE 33	354338	3S	30E	30	251	97
		NE 34	354339	3S	30E	30	251	100
		NE 35	354340	3S	30E	30	251	103

Thursday, July 16, 2009

Page 3 of 11

RECEIVED
 BLM AV STATION OFFICE
 2009 AUG -5 A 8:19
 BLM AV STATION OFFICE

Type	Group	Name	AMC Number	T	R	S	Book	Page
		NE 36	354341	3S	30E	30	251	106
		NE 37	354342	3S	30E	30	251	109
		NE 38	354343	3S	30E	30	251	112
		NE 39	354344	3S	30E	30	251	115
		NE 40	354345	3S	30E	31	251	118
		NE 41	354346	3S	30E	31	251	121
		NE 42	354347	3S	30E	31	251	124
		NE 43	354348	3S	30E	31	251	127
		NE 44	354349	3S	30E	31	251	130
		NE 45	354350	3S	30E	31	251	133
		NE 46	354351	3S	30E	31	251	136
		NE 47	354352	3S	30E	31	251	139
		NE 48	354353	3S	30E	31	251	142
		NE 49	354354	3S	30E	31	251	145
	Sun Ridge							
		SUN 1	354367	3S	29E	29	251	184
		SUN 2	354368	3S	29E	29	251	187
		SUN 3	354369	3S	29E	29	251	190
		SUN 4	354370	3S	29E	29	251	193
		SUN 5	354371	3S	29E	29	251	196
		SUN 6	354372	3S	29E	29	251	199
		SUN 7	354373	3S	29E	29	251	202
		SUN 8	354374	3S	29E	29	251	205
		SUN 9	354375	3S	29E	29	251	208
		SUN 10	354376	3S	29E	29	251	211
		SUN 11	354377	3S	29E	30	251	214
		SUN 12	354378	3S	29E	29	251	217
		SUN 13	354379	3S	29E	29	251	220
		SUN 14	354380	3S	29E	29	251	223
		SUN 15	354381	3S	29E	29	251	226
		SUN 16	354382	3S	29E	29	251	229
		SUN 17	354383	3S	29E	29	251	232
		SUN 18	354384	3S	29E	29	251	235

Thursday, July 16, 2009

Page 4 of 11

RECEIVED
 BLM ARIZONA OFFICE
 2009 AUG -5 A 8:19
 ARIZONA

Type	Group	Name	AMC Number	T	R	S	Book	Page
		SUN 19	354385	3S	29E	29	251	238
		SUN 20	354386	3S	29E	29	251	241
		SUN 21	354387	3S	29E	29	251	244
		SUN 22	354388	3S	29E	29	251	247
		SUN 23	354389	3S	29E	29	251	250
		SUN 24	354390	3S	29E	29	251	253
		SUN 25	354391	3S	29E	29	251	256
		SUN 26	354392	3S	29E	29	251	259

Mill Site Number: 12
Juan Miller

	JM-O	351177	1S	30E	35	234	76
	JM-B	351178	2S	29E	12	234	91
	JM-D	351179	2S	30E	7	234	88
	JM-H	351180	2S	30E	8	234	85
	JM-J	351181	2S	30E	8	234	82
	JM-M	351182	1S	30E	34	234	79

UE Bear Canyon

	Bear Canyon No. 1	304200	1S	28E	21	170	469
--	-------------------	--------	----	-----	----	-----	-----

UE Bee Canyon

	Bee Canyon No. 1	78899	1S	28E	22	76	817
	Bee Canyon No. 2	78900	1S	28E	27	76	818
	Bee Canyon No. 3	78901	1S	28E	28	76	819

UE Mud Springs

	Mud Springs No. 5	78896	1N	28E	33	54	485
	Mud Springs No. 6	78897	1N	28E	34	54	486

Placer Number: 173

UE Mud Springs

	Mud Springs 165-A	28250	1N	28E	31	94	425
	Mud Springs 166-A	28251	1N	28E	31	94	427
	Mud Springs 167-A	28252	1N	28E	31	94	429
	Mud Springs 168-A	28253	1N	28E	31	94	431
	Mud Springs 169-A	28254	1N	28E	31	94	433
	Mud Springs 170-A	28255	1N	28E	31	94	435

Thursday, July 16, 2009

RECEIVED
 BLM / STAFF OFFICE
 2009 JUL -5 A 8:19
 Page 5 of 11

Type	Group	Name	AMC Number	T	R	S	Book	Page
		Mud Springs 171-A	28256	1N	28E	32	94	437
		Mud Springs 172-A	28257	1N	28E	32	94	439
		Mud Springs 173-A	28258	1N	28E	32	94	441
		Mud Springs 174-A	28259	1N	28E	32	94	443
		Mud Springs 175-A	28260	1N	28E	31	94	445
		Mud Springs 176-A	28261	1N	28E	31	94	447
		Mud Springs 177-A	28262	1N	28E	31	94	449
		Mud Springs 178-A	28263	1N	28E	31	94	451
		Mud Springs 179-A	28264	1N	28E	31	94	453
		Mud Springs 180-A	28265	1N	28E	31	94	455
		Mud Springs 181-A	28266	1N	28E	32	94	457
		Mud Springs 182-A	28267	1N	28E	32	94	459
		Mud Springs 183-A	28268	1N	28E	32	94	461
		Mud Springs 184-A	28269	1N	28E	32	94	463
		Mud Springs 12	78739	1N	28E	31	92	603
		Mud Springs 13	78740	1N	28E	31	54	488
		Mud Springs 14	78741	1N	28E	31	54	489
		Mud Springs 15	78742	1N	28E	31	54	490
		Mud Springs 16	78743	1N	28E	31	54	491
		Mud Springs 17	78744	1N	28E	31	54	492
		Mud Springs 18	78745	1N	28E	31	76	815
		Mud Springs 19	78746	1N	28E	31	54	494
		Mud Springs 20	78747	1S	28E	5	54	495
		Mud Springs 21	78748	1S	28E	5	54	496
		Mud Springs 22	78749	1S	28E	5	54	497
		Mud Springs 23	78750	1S	28E	5	109	551
		Mud Springs 24	78751	1S	28E	5	54	499
		Mud Springs 25	78752	1S	28E	4	54	500
		Mud Springs 26	78753	1S	28E	4	54	501
		Mud Springs 27	78754	1S	28E	5	54	502
		Mud Springs 28	78755	1S	28E	5	54	503
		Mud Springs 29	78756	1S	28E	5	109	550
		Mud Springs 30	78757	1S	28E	5	109	549

Thursday, July 16, 2009

Page 6 of 11

RECEIVED
 BLM AZ STATE OFFICE
 2009 AUG - 5 A 8:19
 BLM AZ STATE OFFICE

Type	Group	Name	AMC Number	T	R	S	Book	Page
		Mud Springs 31	78758	1S	28E	5	54	506
		Mud Springs 32	78759	1S	28E	5	54	507
		Mud Springs 33	78760	1S	28E	4	54	508
		Mud Springs 34	78761	1S	28E	4	54	509
		Mud Springs 35	78762	1S	28E	4	54	510
		Mud Springs 36	78763	1S	28E	4	54	511
		Mud Springs 37	78764	1S	28E	5	54	512
		Mud Springs 38	78765	1S	28E	5	54	513
		Mud Springs 39	78766	1S	28E	5	54	514
		Mud Springs 40	78767	1S	28E	5	54	515
		Mud Springs 41	78768	1S	28E	5	54	516
		Mud Springs 42	78769	1S	28E	5	54	517
		Mud Springs 43	78770	1S	28E	4	54	518
		Mud Springs 44	78771	1S	28E	4	54	519
		Mud Springs 45	78772	1S	28E	4	54	520
		Mud Springs 46	78773	1S	28E	4	54	521
		Mud Springs 47	78774	1S	28E	5	54	522
		Mud Springs 48	78775	1S	28E	5	54	523
		Mud Springs 49	78776	1S	28E	5	54	524
		Mud Springs 50	78777	1S	28E	5	54	525
		Mud Springs 51	78778	1S	28E	4	54	526
		Mud Springs 52	78779	1S	28E	4	54	527
		Mud Springs 53	78780	1S	28E	4	54	528
		Mud Springs 54	78781	1S	28E	4	54	529
		Mud Springs 55	78782	1S	28E	8	54	530
		Mud Springs 56	78783	1S	28E	8	54	531
		Mud Springs 57	78784	1S	28E	8	54	532
		Mud Springs 58	78785	1S	28E	8	54	533
		Mud Springs 59	78786	1S	28E	9	54	534
		Mud Springs 60	78787	1S	28E	9	54	535
		Mud Springs 61	78788	1S	28E	9	54	536
		Mud Springs 62	78789	1S	28E	9	54	537
		Mud Springs 63	78790	1S	28E	8	54	538

Thursday, July 16, 2009

Page 7 of 11

RECEIVED
BLMAZ STATE OFFICE
2009 AUG -5 A 8:19

Type	Group	Name	AMC Number	T	R	S	Book	Page
		Mud Springs 64	78791	1S	28E	8	54	539
		Mud Springs 65	78792	1S	28E	8	54	540
		Mud Springs 66	78793	1S	28E	8	54	541
		Mud Springs 67	78794	1S	28E	9	54	542
		Mud Springs 68	78795	1S	28E	9	54	543
		Mud Springs 69	78796	1S	28E	9	54	544
		Mud Springs 70	78797	1S	28E	9	54	545
		Mud Springs 71	78798	1S	28E	8	54	546
		Mud Springs 72	78799	1S	28E	8	54	547
		Mud Springs 73	78800	1S	28E	8	54	548
		Mud Springs 74	78801	1S	28E	8	54	549
		Mud Springs 75	78802	1S	28E	9	54	550
		Mud Springs 76	78803	1S	28E	9	54	551
		Mud Springs 77	78804	1S	28E	9	54	552
		Mud Springs 78	78805	1S	28E	9	54	553
		Mud Springs 79	78806	1S	28E	9	54	554
		Mud Springs 80	78807	1S	28E	9	54	555
		Mud Springs 81	78808	1S	28E	9	54	556
		Mud Springs 82	78809	1S	28E	9	54	557
		Mud Springs 83	78810	1S	28E	8	54	558
		Mud Springs 84	78811	1S	28E	8	54	559
		Mud Springs 85	78812	1S	28E	8	54	560
		Mud Springs 86	78813	1S	28E	9	54	561
		Mud Springs 87	78814	1S	28E	9	54	562
		Mud Springs 88	78815	1S	28E	9	54	563
		Mud Springs 89	78816	1S	28E	9	54	564
		Mud Springs 90	78817	1S	28E	9	54	565
		Mud Springs 91	78818	1S	28E	9	54	566
		Mud Springs 92	78819	1S	28E	9	54	567
		Mud Springs 93	78820	1S	28E	9	54	568
		Mud Springs 94	78821	1S	28E	17	54	569
		Mud Springs 95	78822	1S	28E	17	54	570
		Mud Springs 96	78823	1S	28E	16	54	571

Thursday, July 16, 2009

Page 8 of 11

RECEIVED
BLM AZ STATE OFFICE
2009 AUG - 5 A 8:19
BLM ARIZONA

Type	Group	Name	AMC Number	T	R	S	Book	Page
		Mud Springs 97	78824	IS	28E	16	54	572
		Mud Springs 98	78825	IS	28E	16	54	573
		Mud Springs 99	78826	IS	28E	16	54	574
		Mud Springs 100	78827	IS	28E	16	54	575
		Mud Springs 101	78828	IS	28E	16	54	576
		Mud Springs 102	78829	IS	28E	16	54	577
		Mud Springs 103	78830	IS	28E	16	54	578
		Mud Springs 104	78831	IS	28E	17	54	579
		Mud Springs 105	78832	IS	28E	17	54	580
		Mud Springs 106	78833	IS	28E	17	54	581
		Mud Springs 107	78834	IS	28E	17	54	582
		Mud Springs 108	78835	IS	28E	16	54	583
		Mud Springs 109	78836	IS	28E	16	54	584
		Mud Springs 110	78837	IS	28E	16	54	585
		Mud Springs 111	78838	IS	28E	16	54	586
		Mud Springs 112	78839	IS	28E	16	54	587
		Mud Springs 113	78840	IS	28E	16	54	588
		Mud Springs 114	78841	IS	28E	16	54	589
		Mud Springs 115	78842	IS	28E	16	54	590
		Mud Springs 116	78843	IS	28E	17	54	591
		Mud Springs 117	78844	IS	28E	17	54	592
		Mud Springs 118	78845	IS	28E	17	54	593
		Mud Springs 119	78846	IS	28E	17	54	594
		Mud Springs 120	78847	IS	28E	16	54	595
		Mud Springs 121	78848	IS	28E	16	54	596
		Mud Springs 122	78849	IS	28E	16	54	597
		Mud Springs 123	78850	IS	28E	16	54	598
		Mud Springs 124	78851	IS	28E	16	54	599
		Mud Springs 125	78852	IS	28E	16	55	1
		Mud Springs 126	78853	IS	28E	16	55	2
		Mud Springs 127	78854	IS	28E	16	55	3
		Mud Springs 128	78855	IS	28E	17	55	4
		Mud Springs 129	78856	IS	28E	17	55	5

Thursday, July 16, 2009

Page 9 of 11

RECEIVED
BLMAZ STATE OFFICE
2009 AUG -5 - 8:19
WAZONIA

Type	Group	Name	AMC Number	T	R	S	Book	Page
		Mud Springs 130	78857	1S	28E	17	55	6
		Mud Springs 131	78858	1S	28E	17	55	7
		Mud Springs 132	78859	1S	28E	16	55	8
		Mud Springs 133	78860	1S	28E	16	55	9
		Mud Springs 134	78861	1S	28E	16	55	10
		Mud Springs 135	78862	1S	28E	16	55	11
		Mud Springs 136-A	78863	1S	28E	16	170	465
		Mud Springs 137	78864	1S	28E	16	55	13
		Mud Springs 138	78865	1S	28E	16	55	14
		Mud Springs 139	78866	1S	28E	16	55	15
		Mud Springs 140	78867	1S	28E	20	55	16
		Mud Springs 141	78868	1S	28E	20	55	17
		Mud Springs 142	78869	1S	28E	20	55	18
		Mud Springs 143	78870	1S	28E	21	55	19
		Mud Springs 144	78871	1S	28E	21	55	20
		Mud Springs 145	78872	1S	28E	21	55	21
		Mud Springs 146	78873	1S	28E	21	55	22
		Mud Springs 147-A	78874	1S	28E	21	170	467
		Mud Springs 148	78875	1S	28E	21	55	24
		Mud Springs 149	78876	1S	28E	21	55	25
		Mud Springs 150	78877	1S	28E	21	55	26
		Mud Springs 151	78878	1S	28E	20	55	27
		Mud Springs 152	78879	1S	28E	20	55	28
		Mud Springs 153	78880	1N	28E	31	65	627
		Mud Springs 154	78881	1N	28E	31	65	628
		Mud Springs 155	78882	1N	28E	31	65	629
		Mud Springs 156	78883	1N	28E	31	65	630
		Mud Springs 157	78884	1N	28E	32	60	631
		Mud Springs 158	78885	1N	28E	32	65	632
		Mud Springs 159	78886	1N	28E	32	65	633
		Mud Springs 160	78887	1N	28E	32	65	634
		Mud Springs 161	78888	1N	28E	32	65	635
		Mud Springs 162	78889	1N	28E	32	65	636

Thursday, July 16, 2009

Page 10 of 11

RECEIVED
BLM AZ STATE OFFICE
2009 AUG - 5 - 8:19
MONTANA

Type	Group	Name	AMC Number	T	R	S	Book	Page
		Mud Springs 163	78890	1N	28E	32	65	637
		Mud Springs 164	78891	1N	28E	32	65	638

RECEIVED
BLM AZ STATE OFFICE
2009 AUG -5 A 8:19
BUCKETT, ARIZONA

LEAD FILE NUMBERS:

Amc 354306

351177

304200

78672

28250

RECEIPT # 1769237

DATE ENTERED INTO COMPUTER: SEP 10 2008 RB

LEAD AMC SERIAL NUMBER	AMC SERIAL NUMBER(S)
354306	354306-392
351177	351177-182
304200	304200
78672	78899 - 78901
H	78896-97
28250	28250 - 269
78672	78739 - 891
	ENTERED INTO COMPUTER SEP 10 2008 VERIFIED

August 22, 2008

Bureau of Land Management
Department of the Interior
One N. Central Avenue
Phoenix, AZ 85004

RECEIVED
BLM AZ STATE OFFICE
2008 AUG 22 P 4: 03
PHOENIX, ARIZONA

Grand total
312/5c
2008

RE: NOTICE OF PAYMENT OF ANNUAL CLAIM MAINTENANCE FEES

This will serve as notice that Freeport-McMoRan Corporation, formerly known as Phelps Dodge Corporation, whose address for purposes of this filing is 1124 W. Thatcher Blvd. Suite 98, Safford, AZ 85546, intends to hold the mining claims and/or mill sites described on Exhibit A attached hereto for the assessment year ending at 12 o'clock, noon, on September 1, 2009 by payment of the annual maintenance fee of \$125 per claim or site. Payment of such amount is made herewith for such assessment year for each of the claims and sites, the name, and BLM serial number with the book and page or index number of recording of the location notice in the official records of Greenlee County, Arizona, of which, is set forth on Exhibit A attached hereto and by this reference incorporated herein.

FREEPORT-MCMORAN CORPORATION,
formerly, Phelps Dodge Corporation

Donald A. Stillwell
Donald A. Stillwell

Encl: Check #051704 (FMI Morenci)

State of Arizona)
) ss.
County of Maricopa)

This instrument was acknowledged before me this 22nd day of August, 2008 by Donald A. Stillwell, Freeport-McMoRan Corporation, formerly, Phelps Dodge Corporation, a New York corporation, for and on behalf of the corporation.

(Seal)

Stephanie D. Turton
Notary Public
My commission expires: 11-18-2011



STEPHANIE D. TURTON
Notary Public - Arizona
Maricopa County
Expires 11/18/2011

ENTERED INTO COMPUTER

SEP 10 2008 *pb*

EXHIBIT A

Greenlee County, Arizona

Type	Group	Name	AMC Number	T	R	S	Book	Page
Lode	Number:	127						
		Gold Gulch						
		GG 1	354393	4S	29E	13	251	262
		GG 2	354394	4S	29E	24	251	265
		GG 3	354395	4S	29E	24	251	268
		GG 4	354396	4S	29E	24	251	271
		GG 5	354397	4S	29E	24	251	274
		GG 6	354398	4S	29E	24	251	277
		GG 7	354399	4S	29E	24	251	280
		GG 8	354400	4S	29E	18	251	283
		GG 9	354401	4S	29E	18	251	286
		GG 10	354402	4S	29E	19	251	289
		GG 11	354403	4S	29E	19	251	292
		GG 12	354404	4S	29E	19	251	295
		GG 13	354405	4S	29E	19	251	298
		GG 14	354406	4S	29E	19	251	301
		GG 15	354407	4S	29E	19	251	304
		GG 16	354408	4S	29E	19	251	307
		GG 17	354409	4S	29E	19	251	310
		GG 18	354410	4S	29E	19	251	313
		GG 19	354411	4S	29E	19	251	316
		GG 20	354412	4S	29E	19	251	319
		GG 21	354413	4S	29E	19	251	322
		GG 22	354414	4S	29E	19	251	325
		GG 23	354415	4S	29E	19	251	328
		GG 24	354416	4S	29E	19	251	331
		GG 25	354417	4S	29E	19	251	334
		GG 26	354418	4S	29E	19	251	337
		GG 27	354419	4S	29E	19	251	340
		GG 28	354420	4S	29E	19	251	343

RECEIVED
BLM AZ STATE OFFICE

2008 AUG 22 P 4: 03

PHOENIX, ARIZONA

Thursday, June 26, 2008

Page 1 of 10

28/sc

Type	Group	Name	AMC Number	T	R	S	Book	Page
		GG 29	354421	4S	29E	19	251	346
		GG 30	354422	4S	29E	19	251	349
		GG 31	354423	4S	29E	19	251	352
		GG 32	354424	4S	29E	19	251	355
		GG 33	354425	4S	29E	19	251	358
		GG 34	354426	4S	29E	19	251	361
		GG 35	354427	4S	29E	19	251	364
		GG 36	354428	4S	29E	19	251	367
		GG 37	354429	4S	29E	19	251	370
		GG 38	354430	4S	29E	19	251	373
		GG 39	354431	4S	29E	19	251	376
		GG 40	354432	4S	29E	19	251	379
		North Coronado						
		NCV 1	354355	4S	29E	1	251	148
		NCV 2	354356	4S	29E	1	251	151
		NCV 3	354357	4S	29E	1	251	154
		NCV 4	354358	4S	29E	1	251	157
		NCV 5	354359	4S	29E	1	251	160
		NCV 6	354360	4S	29E	6	251	163
		NCV 7	354361	4S	29E	6	251	166
		NCV 8	354362	4S	29E	6	251	169
		NCV 9	354363	4S	29E	6	251	172
		NCV 10	354364	4S	29E	6	251	175
		NCV 11	354365	4S	29E	6	251	178
		NCV 12	354366	4S	29E	6	251	181
		Northeast						
		NE 1	354306	3S	29E	25	251	1
		NE 2	354307	3S	29E	25	251	4
		NE 3	354308	3S	29E	25	251	7
		NE 4	354309	3S	29E	25	251	10
		NE 5	354310	3S	29E	25	251	13
		NE 6	354311	3S	29E	25	251	16
		NE 7	354312	3S	29E	25	251	19

RECEIVED
BLM AZ STATE OFFICE

2008 AUG 22 P 4: 03

PHOENIX, ARIZONA

21/CC

Type	Group	Name	AMC Number	T	R	S	Book	Page
		NE 8	354313	3S	29E	25	251	22
		NE 9	354314	3S	29E	25	251	25
		NE 10	354315	3S	29E	25	251	28
		NE 11	354316	3S	29E	36	251	31
		NE 12	354317	3S	29E	36	251	34
		NE 13	354318	3S	29E	36	251	37
		NE 14	354319	3S	29E	36	251	40
		NE 15	354320	3S	29E	25	251	43
		NE 16	354321	3S	29E	25	251	46
		NE 17	354322	3S	29E	25	251	49
		NE 18	354323	3S	29E	25	251	52
		NE 19	354324	3S	29E	25	251	55
		NE 20	354325	3S	29E	25	251	58
		NE 21	354326	3S	29E	25	251	61
		NE 22	354327	3S	29E	25	251	64
		NE 23	354328	3S	29E	25	251	67
		NE 24	354329	3S	29E	25	251	70
		NE 25	354330	3S	29E	36	251	73
		NE 26	354331	3S	30E	31	251	76
		NE 27	354332	3S	30E	31	251	79
		NE 28	354333	3S	30E	31	251	82
		NE 29	354334	3S	30E	31	251	85
		NE 30	354335	3S	30E	30	251	88
		NE 31	354336	3S	30E	30	251	91
		NE 32	354337	3S	30E	30	251	94
		NE 33	354338	3S	30E	30	251	97
		NE 34	354339	3S	30E	30	251	100
		NE 35	354340	3S	30E	30	251	103
		NE 36	354341	3S	30E	30	251	106
		NE 37	354342	3S	30E	30	251	109
		NE 38	354343	3S	30E	30	251	112
		NE 39	354344	3S	30E	30	251	115
		NE 40	354345	3S	30E	31	251	118

RECEIVED
BLM AZ STATE OFFICE
2008 AUG 22 P 4: 03
PHOENIX, ARIZONA

33/SC

Type	Group	Name	AMC Number	T	R	S	Book	Page
		NE 41	354346	3S	30E	31	251	121
		NE 42	354347	3S	30E	31	251	124
		NE 43	354348	3S	30E	31	251	127
		NE 44	354349	3S	30E	31	251	130
		NE 45	354350	3S	30E	31	251	133
		NE 46	354351	3S	30E	31	251	136
		NE 47	354352	3S	30E	31	251	139
		NE 48	354353	3S	30E	31	251	142
		NE 49	354354	3S	30E	31	251	145
	Sun Ridge							
		SUN 1	354367	3S	29E	29	251	184
		SUN 2	354368	3S	29E	29	251	187
		SUN 3	354369	3S	29E	29	251	190
		SUN 4	354370	3S	29E	29	251	193
		SUN 5	354371	3S	29E	29	251	196
		SUN 6	354372	3S	29E	29	251	199
		SUN 7	354373	3S	29E	29	251	202
		SUN 8	354374	3S	29E	29	251	205
		SUN 9	354375	3S	29E	29	251	208
		SUN 10	354376	3S	29E	29	251	211
		SUN 11	354377	3S	29E	30	251	214
		SUN 12	354378	3S	29E	29	251	217
		SUN 13	354379	3S	29E	29	251	220
		SUN 14	354380	3S	29E	29	251	223
		SUN 15	354381	3S	29E	29	251	226
		SUN 16	354382	3S	29E	29	251	229
		SUN 17	354383	3S	29E	29	251	232
		SUN 18	354384	3S	29E	29	251	235
		SUN 19	354385	3S	29E	29	251	238
		SUN 20	354386	3S	29E	29	251	241
		SUN 21	354387	3S	29E	29	251	244
		SUN 22	354388	3S	29E	29	251	247
		SUN 23	354389	3S	29E	29	251	250

RECEIVED
BLM AZ STATE OFFICE

2008 AUG 22 P 4: 04

PHOENIX, ARIZONA

32/SC

Type	Group	Name	AMC Number	T	R	S	Book	Page
		SUN 24	354390	3S	29E	29	251	253
		SUN 25	354391	3S	29E	29	251	256
		SUN 26	354392	3S	29E	29	251	259
Mill Site	Number:	12						
		Juan Miller						
		JM-O	351177	1S	30E	35	234	76
		JM-B	351178	2S	29E	12	234	91
		JM-D	351179	2S	30E	7	234	88
		JM-H	351180	2S	30E	8	234	85
		JM-J	351181	2S	30E	8	234	82
		JM-M	351182	1S	30E	34	234	79
		UE Bear Canyon						
		Bear Canyon No. 1	304200	1S	28E	21	170	469
		UE Bee Canyon						
		Bee Canyon No. 1	78899	1S	28E	22	76	817
		Bee Canyon No. 2	78900	1S	28E	27	76	818
		Bee Canyon No. 3	78901	1S	28E	28	76	819
		UE Mud Springs						
		Mud Springs No. 5	78896	1N	28E	33	54	485
		Mud Springs No. 6	78897	1N	28E	34	54	486
Placer	Number:	173						
		UE Mud Springs						
		Mud Springs 165-A	28250	1N	28E	31	94	425
		Mud Springs 166-A	28251	1N	28E	31	94	427
		Mud Springs 167-A	28252	1N	28E	31	94	429
		Mud Springs 168-A	28253	1N	28E	31	94	431
		Mud Springs 169-A	28254	1N	28E	31	94	433
		Mud Springs 170-A	28255	1N	28E	31	94	435
		Mud Springs 171-A	28256	1N	28E	32	94	437
		Mud Springs 172-A	28257	1N	28E	32	94	439
		Mud Springs 173-A	28258	1N	28E	32	94	441
		Mud Springs 174-A	28259	1N	28E	32	94	443
		Mud Springs 175-A	28260	1N	28E	31	94	445

RECEIVED
 BLM AZ STATE OFFICE
 2008 AUG 22 P 4:04
 PHOENIX, ARIZONA

26/5C

Type	Group	Name	AMC Number	T	R	S	Book	Page
		Mud Springs 176-A	28261	1N	28E	31	94	447
		Mud Springs 177-A	28262	1N	28E	31	94	449
		Mud Springs 178-A	28263	1N	28E	31	94	451
		Mud Springs 179-A	28264	1N	28E	31	94	453
		Mud Springs 180-A	28265	1N	28E	31	94	455
		Mud Springs 181-A	28266	1N	28E	32	94	457
		Mud Springs 182-A	28267	1N	28E	32	94	459
		Mud Springs 183-A	28268	1N	28E	32	94	461
		Mud Springs 184-A	28269	1N	28E	32	94	463
		Mud Springs 12	78739	1N	28E	31	92	603
		Mud Springs 13	78740	1N	28E	31	54	488
		Mud Springs 14	78741	1N	28E	31	54	489
		Mud Springs 15	78742	1N	28E	31	54	490
		Mud Springs 16	78743	1N	28E	31	54	491
		Mud Springs 17	78744	1N	28E	31	54	492
		Mud Springs 18	78745	1N	28E	31	76	815
		Mud Springs 19	78746	1N	28E	31	54	494
		Mud Springs 20	78747	1S	28E	5	54	495
		Mud Springs 21	78748	1S	28E	5	54	496
		Mud Springs 22	78749	1S	28E	5	54	497
		Mud Springs 23	78750	1S	28E	5	109	551
		Mud Springs 24	78751	1S	28E	5	54	499
		Mud Springs 25	78752	1S	28E	4	54	500
		Mud Springs 26	78753	1S	28E	4	54	501
		Mud Springs 27	78754	1S	28E	5	54	502
		Mud Springs 28	78755	1S	28E	5	54	503
		Mud Springs 29	78756	1S	28E	5	109	550
		Mud Springs 30	78757	1S	28E	5	109	549
		Mud Springs 31	78758	1S	28E	5	54	506
		Mud Springs 32	78759	1S	28E	5	54	507
		Mud Springs 33	78760	1S	28E	4	54	508
		Mud Springs 34	78761	1S	28E	4	54	509
		Mud Springs 35	78762	1S	28E	4	54	510

RECEIVED
BLM AZ STATE OFFICE

2008 AUG 22 P 4: 04

PHOENIX, ARIZONA

33/88

Type	Group	Name	AMC Number	T	R	S	Book	Page
		Mud Springs 36	78763	1S	28E	4	54	511
		Mud Springs 37	78764	1S	28E	5	54	512
		Mud Springs 38	78765	1S	28E	5	54	513
		Mud Springs 39	78766	1S	28E	5	54	514
		Mud Springs 40	78767	1S	28E	5	54	515
		Mud Springs 41	78768	1S	28E	5	54	516
		Mud Springs 42	78769	1S	28E	5	54	517
		Mud Springs 43	78770	1S	28E	4	54	518
		Mud Springs 44	78771	1S	28E	4	54	519
		Mud Springs 45	78772	1S	28E	4	54	520
		Mud Springs 46	78773	1S	28E	4	54	521
		Mud Springs 47	78774	1S	28E	5	54	522
		Mud Springs 48	78775	1S	28E	5	54	523
		Mud Springs 49	78776	1S	28E	5	54	524
		Mud Springs 50	78777	1S	28E	5	54	525
		Mud Springs 51	78778	1S	28E	4	54	526
		Mud Springs 52	78779	1S	28E	4	54	527
		Mud Springs 53	78780	1S	28E	4	54	528
		Mud Springs 54	78781	1S	28E	4	54	529
		Mud Springs 55	78782	1S	28E	8	54	530
		Mud Springs 56	78783	1S	28E	8	54	531
		Mud Springs 57	78784	1S	28E	8	54	532
		Mud Springs 58	78785	1S	28E	8	54	533
		Mud Springs 59	78786	1S	28E	9	54	534
		Mud Springs 60	78787	1S	28E	9	54	535
		Mud Springs 61	78788	1S	28E	9	54	536
		Mud Springs 62	78789	1S	28E	9	54	537
		Mud Springs 63	78790	1S	28E	8	54	538
		Mud Springs 64	78791	1S	28E	8	54	539
		Mud Springs 65	78792	1S	28E	8	54	540
		Mud Springs 66	78793	1S	28E	8	54	541
		Mud Springs 67	78794	1S	28E	9	54	542
		Mud Springs 68	78795	1S	28E	9	54	543

RECEIVED
BLMAZ STATE OFFICE
2008 AUG 22 P 4: 04
PHOENIX, ARIZONA

33/56

RECEIVED
BLM AZ STATE OFFICE
2008 AUG 22 P 4: 04
PHOENIX, ARIZONA

Type	Group	Name	AMC Number	T	R	S	Book	Page
		Mud Springs 69	78796	1S	28E	9	54	544
		Mud Springs 70	78797	1S	28E	9	54	545
		Mud Springs 71	78798	1S	28E	8	54	546
		Mud Springs 72	78799	1S	28E	8	54	547
		Mud Springs 73	78800	1S	28E	8	54	548
		Mud Springs 74	78801	1S	28E	8	54	549
		Mud Springs 75	78802	1S	28E	9	54	550
		Mud Springs 76	78803	1S	28E	9	54	551
		Mud Springs 77	78804	1S	28E	9	54	552
		Mud Springs 78	78805	1S	28E	9	54	553
		Mud Springs 79	78806	1S	28E	9	54	554
		Mud Springs 80	78807	1S	28E	9	54	555
		Mud Springs 81	78808	1S	28E	9	54	556
		Mud Springs 82	78809	1S	28E	9	54	557
		Mud Springs 83	78810	1S	28E	8	54	558
		Mud Springs 84	78811	1S	28E	8	54	559
		Mud Springs 85	78812	1S	28E	8	54	560
		Mud Springs 86	78813	1S	28E	9	54	561
		Mud Springs 87	78814	1S	28E	9	54	562
		Mud Springs 88	78815	1S	28E	9	54	563
		Mud Springs 89	78816	1S	28E	9	54	564
		Mud Springs 90	78817	1S	28E	9	54	565
		Mud Springs 91	78818	1S	28E	9	54	566
		Mud Springs 92	78819	1S	28E	9	54	567
		Mud Springs 93	78820	1S	28E	9	54	568
		Mud Springs 94	78821	1S	28E	17	54	569
		Mud Springs 95	78822	1S	28E	17	54	570
		Mud Springs 96	78823	1S	28E	16	54	571
		Mud Springs 97	78824	1S	28E	16	54	572
		Mud Springs 98	78825	1S	28E	16	54	573
		Mud Springs 99	78826	1S	28E	16	54	574
		Mud Springs 100	78827	1S	28E	16	54	575
		Mud Springs 101	78828	1S	28E	16	54	576

33/50

Type	Group	Name	AMC Number	T	R	S	Book	Page
		Mud Springs 102	78829	1S	28E	16	54	577
		Mud Springs 103	78830	1S	28E	16	54	578
		Mud Springs 104	78831	1S	28E	17	54	579
		Mud Springs 105	78832	1S	28E	17	54	580
		Mud Springs 106	78833	1S	28E	17	54	581
		Mud Springs 107	78834	1S	28E	17	54	582
		Mud Springs 108	78835	1S	28E	16	54	583
		Mud Springs 109	78836	1S	28E	16	54	584
		Mud Springs 110	78837	1S	28E	16	54	585
		Mud Springs 111	78838	1S	28E	16	54	586
		Mud Springs 112	78839	1S	28E	16	54	587
		Mud Springs 113	78840	1S	28E	16	54	588
		Mud Springs 114	78841	1S	28E	16	54	589
		Mud Springs 115	78842	1S	28E	16	54	590
		Mud Springs 116	78843	1S	28E	17	54	591
		Mud Springs 117	78844	1S	28E	17	54	592
		Mud Springs 118	78845	1S	28E	17	54	593
		Mud Springs 119	78846	1S	28E	17	54	594
		Mud Springs 120	78847	1S	28E	16	54	595
		Mud Springs 121	78848	1S	28E	16	54	596
		Mud Springs 122	78849	1S	28E	16	54	597
		Mud Springs 123	78850	1S	28E	16	54	598
		Mud Springs 124	78851	1S	28E	16	54	599
		Mud Springs 125	78852	1S	28E	16	55	1
		Mud Springs 126	78853	1S	28E	16	55	2
		Mud Springs 127	78854	1S	28E	16	55	3
		Mud Springs 128	78855	1S	28E	17	55	4
		Mud Springs 129	78856	1S	28E	17	55	5
		Mud Springs 130	78857	1S	28E	17	55	6
		Mud Springs 131	78858	1S	28E	17	55	7
		Mud Springs 132	78859	1S	28E	16	55	8
		Mud Springs 133	78860	1S	28E	16	55	9
		Mud Springs 134	78861	1S	28E	16	55	10

RECEIVED
BLMAZ STATE OFFICE

2008 AUG 22 P 4: 04

PHOENIX, ARIZONA

33/4

Type	Group	Name	AMC Number	T	R	S	Book	Page
		Mud Springs 135	78862	1S	28E	16	55	11
		Mud Springs 136-A	78863	1S	28E	16	170	465
		Mud Springs 137	78864	1S	28E	16	55	13
		Mud Springs 138	78865	1S	28E	16	55	14
		Mud Springs 139	78866	1S	28E	16	55	15
		Mud Springs 140	78867	1S	28E	20	55	16
		Mud Springs 141	78868	1S	28E	20	55	17
		Mud Springs 142	78869	1S	28E	20	55	18
		Mud Springs 143	78870	1S	28E	21	55	19
		Mud Springs 144	78871	1S	28E	21	55	20
		Mud Springs 145	78872	1S	28E	21	55	21
		Mud Springs 146	78873	1S	28E	21	55	22
		Mud Springs 147-A	78874	1S	28E	21	170	467
		Mud Springs 148	78875	1S	28E	21	55	24
		Mud Springs 149	78876	1S	28E	21	55	25
		Mud Springs 150	78877	1S	28E	21	55	26
		Mud Springs 151	78878	1S	28E	20	55	27
		Mud Springs 152	78879	1S	28E	20	55	28
		Mud Springs 153	78880	1N	28E	31	65	627
		Mud Springs 154	78881	1N	28E	31	65	628
		Mud Springs 155	78882	1N	28E	31	65	629
		Mud Springs 156	78883	1N	28E	31	65	630
		Mud Springs 157	78884	1N	28E	32	60	631
		Mud Springs 158	78885	1N	28E	32	65	632
		Mud Springs 159	78886	1N	28E	32	65	633
		Mud Springs 160	78887	1N	28E	32	65	634
		Mud Springs 161	78888	1N	28E	32	65	635
		Mud Springs 162	78889	1N	28E	32	65	636
		Mud Springs 163	78890	1N	28E	32	65	637
		Mud Springs 164	78891	1N	28E	32	65	638

RECEIVED
BLM AZ STATE OFFICE

2008 AUG 22 P 4: 04

PHOENIX, ARIZONA

30/22

United States Department of the Interior
Bureau of Land Management
 BUSINESS & SUPPORT SVCS DIV
 ONE N CENTRAL AVE SUITE 800
 PHOENIX, AZ 85004 -4427
 Phone: (602) 417-9200

Receipt

No:

1769237

Transaction #: 1826913		ENTERED INTO COMPUTER SEP 10 2008 PB VERIFIED
Date of Transaction: 08/25/2008		
CUSTOMER:	FREEPORT MCMORAN COPR 1124 W THATCHER BLVD SUITE 98 SAFFORD, AZ 85546	

LINE #	QTY	DESCRIPTION	REMARKS	UNIT PRICE	TOTAL
1	1.00	LOCATABLE MINERALS / MINING CLAIMS-NOT NEW-UNADJUD, ONE AUTH NO. ONLY / MINING CLAIM MONEY RECEIVED (455) CASES: AMC354393/\$39000.00	MAINT 2009 (312)	- n/a -	39000.00
TOTAL:					\$39,000.00

PAYMENT INFORMATION			
1	AMOUNT:	\$39,000.00	POSTMARKED: N/A
	TYPE:	CHECK	RECEIVED: 08/25/2008
	CHECK NO:	051704	
	NAME:	FREEPORT MCMORAN COPR 1124 W THATCHER BLVD SUITE 9 SAFFORD AZ 85546	

REMARKS

This receipt was generated by the automated BLM Collections and Billing System and is a paper representation of a portion of the official electronic record contained therein.

Message:

312 ROWS RETRIEVED

CBS Export Results Report

Include Resolved Records

Record Status

- Error Records (E/M/I)
- Accepted Records (A/W)
- "On Hold" Records (H)
- All Records (for s/n or receipt nr)
- Exported, No Results From CBS
- New (not yet exported)

Enter export Date (mm/dd/yyyy) ALL

Serial Number match (optional)

Receipt Nr (optional) 1769237

Export Nr (exclusive)

LR2000 User (defaults to login) ALL

Search Criteria Responsible Area (Error)

- User (U,X)
- Programmer (P,X)
- All (U,P,X)

Query

Reset

[User Guide](#)

	Resend?	Export Nr	A/D	Serial Nr	Mult	Code	\$ Amount	Remarks	Receipt Nr	LR2000 User	#Msg	Resolve
1	<input type="checkbox"/>	2022539	A	AMC354393		582	125.00	2009	1769237	P5BROWN		

AMC 354306

351177

304200

78672

28250

August 10, 2007

CERTIFIED MAIL - Return Receipt Requested


Bureau of Land Management
Arizona State Office
One North Central Avenue, Suite 800
Phoenix, AZ 85004-4427

RE: NOTICE OF PAYMENT OF ANNUAL CLAIM MAINTENANCE FEES

This will serve as notice that Phelps Dodge Mining Company, a division of Phelps Dodge Corporation, whose address for the purposes of this filing is 1124 W. Thatcher Blvd. Suite 98, Safford, AZ 85546, intends to hold the mining claims and/or mill sites described on Exhibit A attached hereto for the assessment year ending at 12 o'clock, noon, September 1, 2008 by payment of the annual assessment fee of \$125 per claim or site. Payment of such amount is made herewith for such assessment year for each of the claims and sites, the name and BLM serial number of which, and the book and page or index of recording of the location notice in the official records of Greenlee County, AZ, of which, is set forth on Exhibit A attached hereto and by this reference incorporated herein.

Please return all originals with date-time stamp and with receipt for payment to my attention at the above address.

PHELPS DODGE MINING COMPANY,
a division of Phelps Dodge Corporation



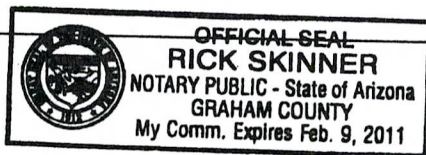
Jerry Sako, Resource Management
Phone: (928) 792-5914
e-Mail: Jerald_Sako@FMI.com

Encl: Check #046572 (Morenci)


STATE OF ARIZONA)
) ss.
County of Graham)

This instrument was acknowledged before me this 10th day of August, 2007, by Jerry Sako, Resource Analyst, Phelps Dodge Mining Company, a division of Phelps Dodge Corporation, a New York corporation, for and on behalf of the corporation.

My Commission Expires:



VERIFIED
OCT 02 2007 JB



Notary Public

PHOENIX, ARIZONA

2007 AUG 14 A 9:46

RECEIVED
B.L.M. AZ STATE OFFICE

ENTERED INTO COMPUTER

9/20/07 AB



EXHIBIT A

Greenlee County, Arizona

Type	Group	Name	AMC Number	T	R	S	Book	Page
Lode	Number:	127						
		Gold Gulch						
		GG 1	354393	4S	29E	13	251	262
		GG 2	354394	4S	29E	24	251	265
		GG 3	354395	4S	29E	24	251	268
		GG 4	354396	4S	29E	24	251	271
		GG 5	354397	4S	29E	24	251	274
		GG 6	354398	4S	29E	24	251	277
		GG 7	354399	4S	29E	24	251	280
		GG 8	354400	4S	29E	18	251	283
		GG 9	354401	4S	29E	18	251	286
		GG 10	354402	4S	29E	19	251	289
		GG 11	354403	4S	29E	19	251	292
		GG 12	354404	4S	29E	19	251	295
		GG 13	354405	4S	29E	19	251	298
		GG 14	354406	4S	29E	19	251	301
		GG 15	354407	4S	29E	19	251	304
		GG 16	354408	4S	29E	19	251	307
		GG 17	354409	4S	29E	19	251	310
		GG 18	354410	4S	29E	19	251	313
		GG 19	354411	4S	29E	19	251	316
		GG 20	354412	4S	29E	19	251	319
		GG 21	354413	4S	29E	19	251	322
		GG 22	354414	4S	29E	19	251	325
		GG 23	354415	4S	29E	19	251	328
		GG 24	354416	4S	29E	19	251	331
		GG 25	354417	4S	29E	19	251	334
		GG 26	354418	4S	29E	19	251	337
		GG 27	354419	4S	29E	19	251	340
		GG 28	354420	4S	29E	19	251	343

RECEIVED
B.L.M. AZ STATE OFFICE

2007 AUG 14 A 9 46

PHOENIX, ARIZONA

28

Type	Group	Name	AMC Number	T	R	S	Book	Page
		GG 29	354421	4S	29E	19	251	346
		GG 30	354422	4S	29E	19	251	349
		GG 31	354423	4S	29E	19	251	352
		GG 32	354424	4S	29E	19	251	355
		GG 33	354425	4S	29E	19	251	358
		GG 34	354426	4S	29E	19	251	361
		GG 35	354427	4S	29E	19	251	364
		GG 36	354428	4S	29E	19	251	367
		GG 37	354429	4S	29E	19	251	370
		GG 38	354430	4S	29E	19	251	373
		GG 39	354431	4S	29E	19	251	376
		GG 40	354432	4S	29E	19	251	379
North Coronado								
		NCV 1	354355	4S	29E	1	251	148
		NCV 2	354356	4S	29E	1	251	151
		NCV 3	354357	4S	29E	1	251	154
		NCV 4	354358	4S	29E	1	251	157
		NCV 5	354359	4S	29E	1	251	160
		NCV 6	354360	4S	29E	6	251	163
		NCV 7	354361	4S	29E	6	251	166
		NCV 8	354362	4S	29E	6	251	169
		NCV 9	354363	4S	29E	6	251	172
		NCV 10	354364	4S	29E	6	251	175
		NCV 11	354365	4S	29E	6	251	178
		NCV 12	354366	4S	29E	6	251	181
Northeast								
		NE 1	354306	3S	29E	25	251	1
		NE 2	354307	3S	29E	25	251	4
		NE 3	354308	3S	29E	25	251	7
		NE 4	354309	3S	29E	25	251	10
		NE 5	354310	3S	29E	25	251	13
		NE 6	354311	3S	29E	25	251	16
		NE 7	354312	3S	29E	25	251	19

RECEIVED
B.L.M. AZ STATE OFFICE

2007 AUG 14 A 9 46

PHOENIX, ARIZONA

31

Type	Group	Name	AMC Number	T	R	S	Book	Page
		NE 8	354313	3S	29E	25	251	22
		NE 9	354314	3S	29E	25	251	25
		NE 10	354315	3S	29E	25	251	28
		NE 11	354316	3S	29E	36	251	31
		NE 12	354317	3S	29E	36	251	34
		NE 13	354318	3S	29E	36	251	37
		NE 14	354319	3S	29E	36	251	40
		NE 15	354320	3S	29E	25	251	43
		NE 16	354321	3S	29E	25	251	46
		NE 17	354322	3S	29E	25	251	49
		NE 18	354323	3S	29E	25	251	52
		NE 19	354324	3S	29E	25	251	55
		NE 20	354325	3S	29E	25	251	58
		NE 21	354326	3S	29E	25	251	61
		NE 22	354327	3S	29E	25	251	64
		NE 23	354328	3S	29E	25	251	67
		NE 24	354329	3S	29E	25	251	70
		NE 25	354330	3S	29E	36	251	73
		NE 26	354331	3S	30E	31	251	76
		NE 27	354332	3S	30E	31	251	79
		NE 28	354333	3S	30E	31	251	82
		NE 29	354334	3S	30E	31	251	85
		NE 30	354335	3S	30E	30	251	88
		NE 31	354336	3S	30E	30	251	91
		NE 32	354337	3S	30E	30	251	94
		NE 33	354338	3S	30E	30	251	97
		NE 34	354339	3S	30E	30	251	100
		NE 35	354340	3S	30E	30	251	103
		NE 36	354341	3S	30E	30	251	106
		NE 37	354342	3S	30E	30	251	109
		NE 38	354343	3S	30E	30	251	112
		NE 39	354344	3S	30E	30	251	115
		NE 40	354345	3S	30E	31	251	118

RECEIVED
B.L.M. AZ STATE OFFICE

2007 AUG 14 A 9 46

PHOENIX, ARIZONA

(33)

Type	Group	Name	AMC Number	T	R	S	Book	Page
		NE 41	354346	3S	30E	31	251	121
		NE 42	354347	3S	30E	31	251	124
		NE 43	354348	3S	30E	31	251	127
		NE 44	354349	3S	30E	31	251	130
		NE 45	354350	3S	30E	31	251	133
		NE 46	354351	3S	30E	31	251	136
		NE 47	354352	3S	30E	31	251	139
		NE 48	354353	3S	30E	31	251	142
		NE 49	354354	3S	30E	31	251	145
	Sun Ridge							
		SUN 1	354367	3S	29E	29	251	184
		SUN 2	354368	3S	29E	29	251	187
		SUN 3	354369	3S	29E	29	251	190
		SUN 4	354370	3S	29E	29	251	193
		SUN 5	354371	3S	29E	29	251	196
		SUN 6	354372	3S	29E	29	251	199
		SUN 7	354373	3S	29E	29	251	202
		SUN 8	354374	3S	29E	29	251	205
		SUN 9	354375	3S	29E	29	251	208
		SUN 10	354376	3S	29E	29	251	211
		SUN 11	354377	3S	29E	30	251	214
		SUN 12	354378	3S	29E	29	251	217
		SUN 13	354379	3S	29E	29	251	220
		SUN 14	354380	3S	29E	29	251	223
		SUN 15	354381	3S	29E	29	251	226
		SUN 16	354382	3S	29E	29	251	229
		SUN 17	354383	3S	29E	29	251	232
		SUN 18	354384	3S	29E	29	251	235
		SUN 19	354385	3S	29E	29	251	238
		SUN 20	354386	3S	29E	29	251	241
		SUN 21	354387	3S	29E	29	251	244
		SUN 22	354388	3S	29E	29	251	247
		SUN 23	354389	3S	29E	29	251	250

RECEIVED
B.L.M. AZ STATE OFFICE

2007 AUG 14 A 9 45

PHOENIX, ARIZONA

Thursday, August 09, 2007

Page 4 of 10

32

Type	Group	Name	AMC Number	T	R	S	Book	Page
		SUN 24	354390	3S	29E	29	251	253
		SUN 25	354391	3S	29E	29	251	256
		SUN 26	354392	3S	29E	29	251	259
Mill Site	Number:	12						
	Juan Miller							
		JM-O	351177	1S	30E	35	234	76
		JM-B	351178	2S	29E	12	234	91
		JM-D	351179	2S	30E	7	234	88
		JM-H	351180	2S	30E	8	234	85
		JM-J	351181	2S	30E	8	234	82
		JM-M	351182	1S	30E	34	234	79
	UE Bear Canyon							
		Bear Canyon No. 1	304200	1S	28E	21	170	469
	UE Bee Canyon							
		Bee Canyon No. 1	78899	1S	28E	22	76	817
		Bee Canyon No. 2	78900	1S	28E	27	76	818
		Bee Canyon No. 3	78901	1S	28E	28	76	819
	UE Mud Springs							
		Mud Springs No. 5	78896	1N	28E	33	54	485
		Mud Springs No. 6	78897	1N	28E	34	54	486
Placer	Number:	173						
	UE Mud Springs							
		Mud Springs 165-A	28250	1N	28E	31	94	425
		Mud Springs 166-A	28251	1N	28E	31	94	427
		Mud Springs 167-A	28252	1N	28E	31	94	429
		Mud Springs 168-A	28253	1N	28E	31	94	431
		Mud Springs 169-A	28254	1N	28E	31	94	433
		Mud Springs 170-A	28255	1N	28E	31	94	435
		Mud Springs 171-A	28256	1N	28E	32	94	437
		Mud Springs 172-A	28257	1N	28E	32	94	439
		Mud Springs 173-A	28258	1N	28E	32	94	441
		Mud Springs 174-A	28259	1N	28E	32	94	443
		Mud Springs 175-A	28260	1N	28E	31	94	445

RECEIVED
 B.L.M. AZ STATE OFFICE
 2007 AUG 14 A 9 45
 PHOENIX, ARIZONA

26

Type	Group	Name	AMC Number	T	R	S	Book	Page
		Mud Springs 176-A	28261	1N	28E	31	94	447
		Mud Springs 177-A	28262	1N	28E	31	94	449
		Mud Springs 178-A	28263	1N	28E	31	94	451
		Mud Springs 179-A	28264	1N	28E	31	94	453
		Mud Springs 180-A	28265	1N	28E	31	94	455
		Mud Springs 181-A	28266	1N	28E	32	94	457
		Mud Springs 182-A	28267	1N	28E	32	94	459
		Mud Springs 183-A	28268	1N	28E	32	94	461
		Mud Springs 184-A	28269	1N	28E	32	94	463
		Mud Springs 12	78739	1N	28E	31	92	603
		Mud Springs 13	78740	1N	28E	31	54	488
		Mud Springs 14	78741	1N	28E	31	54	489
		Mud Springs 15	78742	1N	28E	31	54	490
		Mud Springs 16	78743	1N	28E	31	54	491
		Mud Springs 17	78744	1N	28E	31	54	492
		Mud Springs 18	78745	1N	28E	31	76	815
		Mud Springs 19	78746	1N	28E	31	54	494
		Mud Springs 20	78747	1S	28E	5	54	495
		Mud Springs 21	78748	1S	28E	5	54	496
		Mud Springs 22	78749	1S	28E	5	54	497
		Mud Springs 23	78750	1S	28E	5	109	551
		Mud Springs 24	78751	1S	28E	5	54	499
		Mud Springs 25	78752	1S	28E	4	54	500
		Mud Springs 26	78753	1S	28E	4	54	501
		Mud Springs 27	78754	1S	28E	5	54	502
		Mud Springs 28	78755	1S	28E	5	54	503
		Mud Springs 29	78756	1S	28E	5	109	550
		Mud Springs 30	78757	1S	28E	5	109	549
		Mud Springs 31	78758	1S	28E	5	54	506
		Mud Springs 32	78759	1S	28E	5	54	507
		Mud Springs 33	78760	1S	28E	4	54	508
		Mud Springs 34	78761	1S	28E	4	54	509
		Mud Springs 35	78762	1S	28E	4	54	510

RECEIVED
B.L.M. AZ STATE OFFICE

2007 AUG 14 A 9 45

PHOENIX, ARIZONA

33

Type	Group	Name	AMC Number	T	R	S	Book	Page
		Mud Springs 36	78763	1S	28E	4	54	511
		Mud Springs 37	78764	1S	28E	5	54	512
		Mud Springs 38	78765	1S	28E	5	54	513
		Mud Springs 39	78766	1S	28E	5	54	514
		Mud Springs 40	78767	1S	28E	5	54	515
		Mud Springs 41	78768	1S	28E	5	54	516
		Mud Springs 42	78769	1S	28E	5	54	517
		Mud Springs 43	78770	1S	28E	4	54	518
		Mud Springs 44	78771	1S	28E	4	54	519
		Mud Springs 45	78772	1S	28E	4	54	520
		Mud Springs 46	78773	1S	28E	4	54	521
		Mud Springs 47	78774	1S	28E	5	54	522
		Mud Springs 48	78775	1S	28E	5	54	523
		Mud Springs 49	78776	1S	28E	5	54	524
		Mud Springs 50	78777	1S	28E	5	54	525
		Mud Springs 51	78778	1S	28E	4	54	526
		Mud Springs 52	78779	1S	28E	4	54	527
		Mud Springs 53	78780	1S	28E	4	54	528
		Mud Springs 54	78781	1S	28E	4	54	529
		Mud Springs 55	78782	1S	28E	8	54	530
		Mud Springs 56	78783	1S	28E	8	54	531
		Mud Springs 57	78784	1S	28E	8	54	532
		Mud Springs 58	78785	1S	28E	8	54	533
		Mud Springs 59	78786	1S	28E	9	54	534
		Mud Springs 60	78787	1S	28E	9	54	535
		Mud Springs 61	78788	1S	28E	9	54	536
		Mud Springs 62	78789	1S	28E	9	54	537
		Mud Springs 63	78790	1S	28E	8	54	538
		Mud Springs 64	78791	1S	28E	8	54	539
		Mud Springs 65	78792	1S	28E	8	54	540
		Mud Springs 66	78793	1S	28E	8	54	541
		Mud Springs 67	78794	1S	28E	9	54	542
		Mud Springs 68	78795	1S	28E	9	54	543

RECEIVED
B.L.M. AZ STATE OFFICE

2007 AUG 14 A 9 48

PHOENIX, ARIZONA



RECEIVED
B.L.M. AZ STATE OFFICE

2007 AUG 14 A 9 45

PHOENIX, ARIZONA

Type	Group	Name	AMC Number	T	R	S	Book	Page
		Mud Springs 69	78796	1S	28E	9	54	544
		Mud Springs 70	78797	1S	28E	9	54	545
		Mud Springs 71	78798	1S	28E	8	54	546
		Mud Springs 72	78799	1S	28E	8	54	547
		Mud Springs 73	78800	1S	28E	8	54	548
		Mud Springs 74	78801	1S	28E	8	54	549
		Mud Springs 75	78802	1S	28E	9	54	550
		Mud Springs 76	78803	1S	28E	9	54	551
		Mud Springs 77	78804	1S	28E	9	54	552
		Mud Springs 78	78805	1S	28E	9	54	553
		Mud Springs 79	78806	1S	28E	9	54	554
		Mud Springs 80	78807	1S	28E	9	54	555
		Mud Springs 81	78808	1S	28E	9	54	556
		Mud Springs 82	78809	1S	28E	9	54	557
		Mud Springs 83	78810	1S	28E	8	54	558
		Mud Springs 84	78811	1S	28E	8	54	559
		Mud Springs 85	78812	1S	28E	8	54	560
		Mud Springs 86	78813	1S	28E	9	54	561
		Mud Springs 87	78814	1S	28E	9	54	562
		Mud Springs 88	78815	1S	28E	9	54	563
		Mud Springs 89	78816	1S	28E	9	54	564
		Mud Springs 90	78817	1S	28E	9	54	565
		Mud Springs 91	78818	1S	28E	9	54	566
		Mud Springs 92	78819	1S	28E	9	54	567
		Mud Springs 93	78820	1S	28E	9	54	568
		Mud Springs 94	78821	1S	28E	17	54	569
		Mud Springs 95	78822	1S	28E	17	54	570
		Mud Springs 96	78823	1S	28E	16	54	571
		Mud Springs 97	78824	1S	28E	16	54	572
		Mud Springs 98	78825	1S	28E	16	54	573
		Mud Springs 99	78826	1S	28E	16	54	574
		Mud Springs 100	78827	1S	28E	16	54	575
		Mud Springs 101	78828	1S	28E	16	54	576

Thursday, August 09, 2007

Page 8 of 10

33

Type	Group	Name	AMC Number	T	R	S	Book	Page
		Mud Springs 102	78829	1S	28E	16	54	577
		Mud Springs 103	78830	1S	28E	16	54	578
		Mud Springs 104	78831	1S	28E	17	54	579
		Mud Springs 105	78832	1S	28E	17	54	580
		Mud Springs 106	78833	1S	28E	17	54	581
		Mud Springs 107	78834	1S	28E	17	54	582
		Mud Springs 108	78835	1S	28E	16	54	583
		Mud Springs 109	78836	1S	28E	16	54	584
		Mud Springs 110	78837	1S	28E	16	54	585
		Mud Springs 111	78838	1S	28E	16	54	586
		Mud Springs 112	78839	1S	28E	16	54	587
		Mud Springs 113	78840	1S	28E	16	54	588
		Mud Springs 114	78841	1S	28E	16	54	589
		Mud Springs 115	78842	1S	28E	16	54	590
		Mud Springs 116	78843	1S	28E	17	54	591
		Mud Springs 117	78844	1S	28E	17	54	592
		Mud Springs 118	78846	1S	28E	17	54	593
		Mud Springs 119	78846	1S	28E	17	54	594
		Mud Springs 120	78847	1S	28E	16	54	595
		Mud Springs 121	78848	1S	28E	16	54	596
		Mud Springs 122	78849	1S	28E	16	54	597
		Mud Springs 123	78850	1S	28E	16	54	598
		Mud Springs 124	78851	1S	28E	16	54	599
		Mud Springs 125	78852	1S	28E	16	55	1
		Mud Springs 126	78853	1S	28E	16	55	2
		Mud Springs 127	78854	1S	28E	16	55	3
		Mud Springs 128	78855	1S	28E	17	55	4
		Mud Springs 129	78856	1S	28E	17	55	5
		Mud Springs 130	78857	1S	28E	17	55	6
		Mud Springs 131	78858	1S	28E	17	55	7
		Mud Springs 132	78859	1S	28E	16	55	8
		Mud Springs 133	78860	1S	28E	16	55	9
		Mud Springs 134	78861	1S	28E	16	55	10

RECEIVED
B.L.M. AZ STATE OFFICE

2007 AUG 14 A 9 45

PHOENIX, ARIZONA

Type	Group	Name	AMC Number	T	R	S	Book	Page
		Mud Springs 135	78862	1S	28E	16	55	11
		Mud Springs 136-A	78863	1S	28E	16	170	465
		Mud Springs 137	78864	1S	28E	16	55	13
		Mud Springs 138	78865	1S	28E	16	55	14
		Mud Springs 139	78866	1S	28E	16	55	15
		Mud Springs 140	78867	1S	28E	20	55	16
		Mud Springs 141	78868	1S	28E	20	55	17
		Mud Springs 142	78869	1S	28E	20	55	18
		Mud Springs 143	78870	1S	28E	21	55	19
		Mud Springs 144	78871	1S	28E	21	55	20
		Mud Springs 145	78872	1S	28E	21	55	21
		Mud Springs 146	78873	1S	28E	21	55	22
		Mud Springs 147-A	78874	1S	28E	21	170	467
		Mud Springs 148	78875	1S	28E	21	55	24
		Mud Springs 149	78876	1S	28E	21	55	25
		Mud Springs 150	78877	1S	28E	21	55	26
		Mud Springs 151	78878	1S	28E	20	55	27
		Mud Springs 152	78879	1S	28E	20	55	28
		Mud Springs 153	78880	1N	28E	31	65	627
		Mud Springs 154	78881	1N	28E	31	65	628
		Mud Springs 155	78882	1N	28E	31	65	629
		Mud Springs 156	78883	1N	28E	31	65	630
		Mud Springs 157	78884	1N	28E	32	60	631
		Mud Springs 158	78885	1N	28E	32	65	632
		Mud Springs 159	78886	1N	28E	32	65	633
		Mud Springs 160	78887	1N	28E	32	65	634
		Mud Springs 161	78888	1N	28E	32	65	635
		Mud Springs 162	78889	1N	28E	32	65	636
		Mud Springs 163	78890	1N	28E	32	65	637
		Mud Springs 164	78891	1N	28E	32	65	638

RECEIVED
B.L.M. AZ STATE OFFICE

2007 AUG 14 A 9 43

PHOENIX, ARIZONA



United States Department of the Interior
Bureau of Land Management
 BUSINESS & SUPPORT SVCS DIV
 ONE N CENTRAL AVE SUITE 800
 PHOENIX, AZ 85004 -4427
 Phone: (602) 417-9200

Receipt

No: 1545906

Transaction #: 1597290	
Date of Transaction: 08/16/2007	
CUSTOMER:	PHELPS DODGE MINING COMPANY 1124 W. THATCHER BLVD. STE.98 SAFFORD,AZ 85546

LINE #	QTY	DESCRIPTION	REMARKS	UNIT PRICE	TOTAL
1	1.00	LOCATABLE MINERALS / MINING CLAIMS-NOT NEW-UNADJUD,ONE AUTH NO. ONLY / MINING CLAIM MONEY RECEIVED (455) CASES: AMC354393/\$39000.00	MAINT 2008 (312)	- n/a -	39000.00
TOTAL:					\$39,000.00

PAYMENT INFORMATION					
1	AMOUNT:	\$39,000.00	POSTMARKED:	8/11/07 0:00	
	TYPE:	CHECK	RECEIVED:	08/14/2007	
	CHECK NO:	046572			
	NAME:	PHELPS DODGE CORPORATION 4521 U.S. HIGHWAY 191 MORENCI AZ 85540			

REMARKS

This receipt was generated by the automated BLM Collections and Billing System and is a paper representation of a portion of the official electronic record contained therein.

Message:

312 ROWS RETRIEVED

CBS Export Results Report

Include Resolved Records

Record Status

Search Criteria Responsible Ar

Error Records (E/M/I)

Enter export Date (mm/dd/yyyy) ALL

User (U,X)

Accepted Records (A/W)

Serial Number match (optional)

Programme

"On Hold" Records (H)

Receipt Nr (optional) 1545906

All (U,P,X)

All Records (for s/n or receipt nr)

Export Nr (exclusive)

Exported, No Results From CBS

LR2000 User (defaults to login) ALL

New (not yet exported)

Query

Reset

User

	Resend?	Export Nr	A/D	Serial Nr	Mult	Code	\$ Amount	Remarks	Receipt Nr	LR2000 User	#Msg
1	<input type="checkbox"/>	1559053	A	AMC354393		582	125.00	2008	1545906	ABUNDA	1

✓354306-

AMC 354393 - 354432

✓354306

354355 - 354366

"

354306 - 354354

"

354367 - 354392

351177

351177 - 351182

304200

304200

78672-

78899 - 78901

"

78896 - 78897

28250

28250 - 28269

78672-

78739 - 78891



July 26, 2006

CERTIFIED MAIL - Return Receipt Requested

Bureau of Land Management
Arizona State Office
222 N. Central Avenue
Phoenix, AZ 85004-2203

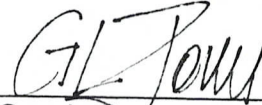
AMC 28250
AMC 78672
AMC 304200
AMC 351177
AMC 354306

RE: NOTICE OF PAYMENT OF ANNUAL CLAIM MAINTENANCE FEES

This will serve as notice that Phelps Dodge Mining Company, a division of Phelps Dodge Corporation, whose address for the purposes of this filing is 4521 U.S. Highway 191, Morenci, AZ 85540-9795, intends to hold the mining claims and/or mill sites described on Exhibit A attached hereto for the assessment year ending at 12 o'clock, noon, September 1, 2007 by payment of the annual assessment fee of \$125 per claim or site. Payment of such amount is made herewith for such assessment year for each of the claims and sites, the name and BLM serial number of which, and the book and page or index of recording of the location notice in the official records of Greenlee County, AZ, of which, is set forth on Exhibit A attached hereto and by this reference incorporated herein.

Please return all originals with date-time stamp and with receipt for payment to my attention at the above address.

PHELPS DODGE MINING COMPANY,
a division of Phelps Dodge Corporation



Gary L. Jones, Land & Water
Phone: (928) 865-6208
e-Mail: gjones@phelps Dodge.com

Encl: Check # 041733 (Morenci)


STATE OF ARIZONA)
) ss.
County of Greenlee)

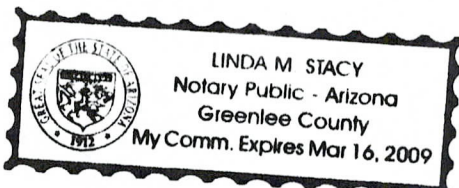
RECEIVED
BLM AZ STATE OFFICE
JUL 28 A 8:02
PHOENIX, AZ

This instrument was acknowledged before me this 26th day of July, 2006, by Gary L. Jones, Land & Water Administrator, Morenci Branch of Phelps Dodge Mining Company, a division of Phelps Dodge Corporation, a New York corporation, for and on behalf of the corporation.

My Commission Expires:

March 16, 2009


Notary Public



ENTERED IN COMPUTER
RE 813106

EXHIBIT A

Greenlee County, Arizona

Type	Group	Name	AMC Number	T	R	S	Book	Page
Lode	Number:	127						
		Gold Gulch						
		GG 1	354393	4S	29E	13	251	262
		GG 2	354394	4S	29E	24	251	265
		GG 3	354395	4S	29E	24	251	268
		GG 4	354396	4S	29E	24	251	271
		GG 5	354397	4S	29E	24	251	274
		GG 6	354398	4S	29E	24	251	277
		GG 7	354399	4S	29E	24	251	280
		GG 8	354400	4S	29E	18	251	283
		GG 9	354401	4S	29E	18	251	286
		GG 10	354402	4S	29E	19	251	289
		GG 11	354403	4S	29E	19	251	292
		GG 12	354404	4S	29E	19	251	295
		GG 13	354405	4S	29E	19	251	298
		GG 14	354406	4S	29E	19	251	301
		GG 15	354407	4S	29E	19	251	304
		GG 16	354408	4S	29E	19	251	307
		GG 17	354409	4S	29E	19	251	310
		GG 18	354410	4S	29E	19	251	313
		GG 19	354411	4S	29E	19	251	316
		GG 20	354412	4S	29E	19	251	319
		GG 21	354413	4S	29E	19	251	322
		GG 22	354414	4S	29E	19	251	325
		GG 23	354415	4S	29E	19	251	328
		GG 24	354416	4S	29E	19	251	331
		GG 25	354417	4S	29E	19	251	334
		GG 26	354418	4S	29E	19	251	337
		GG 27	354419	4S	29E	19	251	340
		GG 28	354420	4S	29E	19	251	343

RECEIVED
B.L.M. AZ STATE OFFICE

2006 JUL 28 A 8:03

PHOENIX, AZ

ENTERED IN RECORDS

RE 8/3/06

(2)

Type	Group	Name	AMC Number	T	R	S	Book	Page
		GG 29	354421	4S	29E	19	251	346
		GG 30	354422	4S	29E	19	251	349
		GG 31	354423	4S	29E	19	251	352
		GG 32	354424	4S	29E	19	251	355
		GG 33	354425	4S	29E	19	251	358
		GG 34	354426	4S	29E	19	251	361
		GG 35	354427	4S	29E	19	251	364
		GG 36	354428	4S	29E	19	251	367
		GG 37	354429	4S	29E	19	251	370
		GG 38	354430	4S	29E	19	251	373
		GG 39	354431	4S	29E	19	251	376
		GG 40	354432	4S	29E	19	251	379
		North Coronado						
		NCV 1	354355	4S	29E	1	251	148
		NCV 2	354356	4S	29E	1	251	151
		NCV 3	354357	4S	29E	1	251	154
		NCV 4	354358	4S	29E	1	251	157
		NCV 5	354359	4S	29E	1	251	160
		NCV 6	354360	4S	29E	6	251	163
		NCV 7	354361	4S	29E	6	251	166
		NCV 8	354362	4S	29E	6	251	169
		NCV 9	354363	4S	29E	6	251	172
		NCV 10	354364	4S	29E	6	251	175
		NCV 11	354365	4S	29E	6	251	178
		NCV 12	354366	4S	29E	6	251	181
		Northeast						
		NE 1	354306	3S	29E	25	251	1
		NE 2	354307	3S	29E	25	251	4
		NE 3	354308	3S	29E	25	251	7
		NE 4	354309	3S	29E	25	251	10
		NE 5	354310	3S	29E	25	251	13
		NE 6	354311	3S	29E	25	251	16
		NE 7	354312	3S	29E	25	251	19

RECEIVED
S.L.M. AZ STATE OFFICE

2006 JUL 28 A 8:03

PHOENIX, AZ

ENCLOSURE

RE 8/3/06

Type	Group	Name	AMC Number	T	R	S	Book	Page
		NE 8	354313	3S	29E	25	251	22
		NE 9	354314	3S	29E	25	251	25
		NE 10	354315	3S	29E	25	251	28
		NE 11	354316	3S	29E	36	251	31
		NE 12	354317	3S	29E	36	251	34
		NE 13	354318	3S	29E	36	251	37
		NE 14	354319	3S	29E	36	251	40
		NE 15	354320	3S	29E	25	251	43
		NE 16	354321	3S	29E	25	251	46
		NE 17	354322	3S	29E	25	251	49
		NE 18	354323	3S	29E	25	251	52
		NE 19	354324	3S	29E	25	251	55
		NE 20	354325	3S	29E	25	251	58
		NE 21	354326	3S	29E	25	251	61
		NE 22	354327	3S	29E	25	251	64
		NE 23	354328	3S	29E	25	251	67
		NE 24	354329	3S	29E	25	251	70
		NE 25	354330	3S	29E	36	251	73
		NE 26	354331	3S	30E	31	251	76
		NE 27	354332	3S	30E	31	251	79
		NE 28	354333	3S	30E	31	251	82
		NE 29	354334	3S	30E	31	251	85
		NE 30	354335	3S	30E	30	251	88
		NE 31	354336	3S	30E	30	251	91
		NE 32	354337	3S	30E	30	251	94
		NE 33	354338	3S	30E	30	251	97
		NE 34	354339	3S	30E	30	251	100
		NE 35	354340	3S	30E	30	251	103
		NE 36	354341	3S	30E	30	251	106
		NE 37	354342	3S	30E	30	251	109
		NE 38	354343	3S	30E	30	251	112
		NE 39	354344	3S	30E	30	251	115
		NE 40	354345	3S	30E	31	251	118

RECEIVED
S.L.H. AZ STATE OFFICE

2006 JUL 28 A 8:03

PHOENIX, AZ

Type	Group	Name	AMC Number	T	R	S	Book	Page
		NE 41	354346	3S	30E	31	251	121
		NE 42	354347	3S	30E	31	251	124
		NE 43	354348	3S	30E	31	251	127
		NE 44	354349	3S	30E	31	251	130
		NE 45	354350	3S	30E	31	251	133
		NE 46	354351	3S	30E	31	251	136
		NE 47	354352	3S	30E	31	251	139
		NE 48	354353	3S	30E	31	251	142
		NE 49	354354	3S	30E	31	251	145
	Sun Ridge							
		SUN 1	354367	3S	29E	29	251	184
		SUN 2	354368	3S	29E	29	251	187
		SUN 3	354369	3S	29E	29	251	190
		SUN 4	354370	3S	29E	29	251	193
		SUN 5	354371	3S	29E	29	251	196
		SUN 6	354372	3S	29E	29	251	199
		SUN 7	354373	3S	29E	29	251	202
		SUN 8	354374	3S	29E	29	251	205
		SUN 9	354375	3S	29E	29	251	208
		SUN 10	354376	3S	29E	29	251	211
		SUN 11	354377	3S	29E	30	251	214
		SUN 12	354378	3S	29E	29	251	217
		SUN 13	354379	3S	29E	29	251	220
		SUN 14	354380	3S	29E	29	251	223
		SUN 15	354381	3S	29E	29	251	226
		SUN 16	354382	3S	29E	29	251	229
		SUN 17	354383	3S	29E	29	251	232
		SUN 18	354384	3S	29E	29	251	235
		SUN 19	354385	3S	29E	29	251	238
		SUN 20	354386	3S	29E	29	251	241
		SUN 21	354387	3S	29E	29	251	244
		SUN 22	354388	3S	29E	29	251	247
		SUN 23	354389	3S	29E	29	251	250

RECEIVED
S.L.M. AZ STATE OFFICE

2006 JUL 28 A 8:03

PHOENIX, AZ

Type	Group	Name	AMC Number	T	R	S	Book	Page
		SUN 24	354390	3S	29E	29	251	253
		SUN 25	354391	3S	29E	29	251	256
		SUN 26	354392	3S	29E	29	251	259
Mill Site	Number:	12						
	Juan Miller							
		JM-O	351177	1S	30E	35	234	76
		JM-B	351178	2S	29E	12	234	91
		JM-D	351179	2S	30E	7	234	88
		JM-H	351180	2S	30E	8	234	85
		JM-J	351181	2S	30E	8	234	82
		JM-M	351182	1S	30E	34	234	79
		UE Bear Canyon						
		Bear Canyon No. 1	304200	1S	28E	21	170	469
		UE Bee Canyon						
		Bee Canyon No. 1	78899	1S	28E	22	76	817
		Bee Canyon No. 2	78900	1S	28E	27	76	818
		Bee Canyon No. 3	78901	1S	28E	28	76	819
		UE Mud Springs						
		Mud Springs No. 5	78896	1N	28E	33	54	485
		Mud Springs No. 6	78897	1N	28E	34	54	486
Placer	Number:	173						
	UE Mud Springs							
		Mud Springs 165-A	28250	1N	28E	31	94	425
		Mud Springs 166-A	28251	1N	28E	31	94	427
		Mud Springs 167-A	28252	1N	28E	31	94	429
		Mud Springs 168-A	28253	1N	28E	31	94	431
		Mud Springs 169-A	28254	1N	28E	31	94	433
		Mud Springs 170-A	28255	1N	28E	31	94	435
		Mud Springs 171-A	28256	1N	28E	32	94	437
		Mud Springs 172-A	28257	1N	28E	32	94	439
		Mud Springs 173-A	28258	1N	28E	32	94	441
		Mud Springs 174-A	28259	1N	28E	32	94	443
		Mud Springs 175-A	28260	1N	28E	31	94	445

RECEIVED
G.L.M. AZ STATE OFFICE

2006 JUL 28 A 8:03

PHOENIX, AZ

RE 7/3/06

Type	Group	Name	AMC Number	T	R	S	Book	Page
		Mud Springs 176-A	28261	1N	28E	31	94	447
		Mud Springs 177-A	28262	1N	28E	31	94	449
		Mud Springs 178-A	28263	1N	28E	31	94	451
		Mud Springs 179-A	28264	1N	28E	31	94	453
		Mud Springs 180-A	28265	1N	28E	31	94	455
		Mud Springs 181-A	28266	1N	28E	32	94	457
		Mud Springs 182-A	28267	1N	28E	32	94	459
		Mud Springs 183-A	28268	1N	28E	32	94	461
		Mud Springs 184-A	28269	1N	28E	32	94	463
		Mud Springs 12	78739	1N	28E	31	92	603
		Mud Springs 13	78740	1N	28E	31	54	488
		Mud Springs 14	78741	1N	28E	31	54	489
		Mud Springs 15	78742	1N	28E	31	54	490
		Mud Springs 16	78743	1N	28E	31	54	491
		Mud Springs 17	78744	1N	28E	31	54	492
		Mud Springs 18	78745	1N	28E	31	76	815
		Mud Springs 19	78746	1N	28E	31	54	494
		Mud Springs 20	78747	1S	28E	5	54	495
		Mud Springs 21	78748	1S	28E	5	54	496
		Mud Springs 22	78749	1S	28E	5	54	497
		Mud Springs 23	78750	1S	28E	5	109	551
		Mud Springs 24	78751	1S	28E	5	54	499
		Mud Springs 25	78752	1S	28E	4	54	500
		Mud Springs 26	78753	1S	28E	4	54	501
		Mud Springs 27	78754	1S	28E	5	54	502
		Mud Springs 28	78755	1S	28E	5	54	503
		Mud Springs 29	78756	1S	28E	5	109	550
		Mud Springs 30	78757	1S	28E	5	109	549
		Mud Springs 31	78758	1S	28E	5	54	506
		Mud Springs 32	78759	1S	28E	5	54	507
		Mud Springs 33	78760	1S	28E	4	54	508
		Mud Springs 34	78761	1S	28E	4	54	509
		Mud Springs 35	78762	1S	28E	4	54	510

RECEIVED
D.L.M. AZ STATE OFFICE

2006 JUL 28 A 8:03

PHOENIX, AZ

RE 8/3/06

RECEIVED
J.L.M. AZ STATE OFFICE

2006 JUL 28 A 8:03

PHOENIX, AZ

Type	Group	Name	AMC Number	T	R	S	Book	Page
		Mud Springs 36	78763	1S	28E	4	54	511
		Mud Springs 37	78764	1S	28E	5	54	512
		Mud Springs 38	78765	1S	28E	5	54	513
		Mud Springs 39	78766	1S	28E	5	54	514
		Mud Springs 40	78767	1S	28E	5	54	515
		Mud Springs 41	78768	1S	28E	5	54	516
		Mud Springs 42	78769	1S	28E	5	54	517
		Mud Springs 43	78770	1S	28E	4	54	518
		Mud Springs 44	78771	1S	28E	4	54	519
		Mud Springs 45	78772	1S	28E	4	54	520
		Mud Springs 46	78773	1S	28E	4	54	521
		Mud Springs 47	78774	1S	28E	5	54	522
		Mud Springs 48	78775	1S	28E	5	54	523
		Mud Springs 49	78776	1S	28E	5	54	524
		Mud Springs 50	78777	1S	28E	5	54	525
		Mud Springs 51	78778	1S	28E	4	54	526
		Mud Springs 52	78779	1S	28E	4	54	527
		Mud Springs 53	78780	1S	28E	4	54	528
		Mud Springs 54	78781	1S	28E	4	54	529
		Mud Springs 55	78782	1S	28E	8	54	530
		Mud Springs 56	78783	1S	28E	8	54	531
		Mud Springs 57	78784	1S	28E	8	54	532
		Mud Springs 58	78785	1S	28E	8	54	533
		Mud Springs 59	78786	1S	28E	9	54	534
		Mud Springs 60	78787	1S	28E	9	54	535
		Mud Springs 61	78788	1S	28E	9	54	536
		Mud Springs 62	78789	1S	28E	9	54	537
		Mud Springs 63	78790	1S	28E	8	54	538
		Mud Springs 64	78791	1S	28E	8	54	539
		Mud Springs 65	78792	1S	28E	8	54	540
		Mud Springs 66	78793	1S	28E	8	54	541
		Mud Springs 67	78794	1S	28E	9	54	542
		Mud Springs 68	78795	1S	28E	9	54	543

Wednesday, July 26, 2006

Page 7 of 10

RE 8/3/06

RECEIVED
S.L.M. AZ STATE OFFICE

2006 JUL 28 A 8:03

PHOENIX, AZ

Type	Group	Name	AMC Number	T	R	S	Book	Page
		Mud Springs 69	78796	1S	28E	9	54	544
		Mud Springs 70	78797	1S	28E	9	54	545
		Mud Springs 71	78798	1S	28E	8	54	546
		Mud Springs 72	78799	1S	28E	8	54	547
		Mud Springs 73	78800	1S	28E	8	54	548
		Mud Springs 74	78801	1S	28E	8	54	549
		Mud Springs 75	78802	1S	28E	9	54	550
		Mud Springs 76	78803	1S	28E	9	54	551
		Mud Springs 77	78804	1S	28E	9	54	552
		Mud Springs 78	78805	1S	28E	9	54	553
		Mud Springs 79	78806	1S	28E	9	54	554
		Mud Springs 80	78807	1S	28E	9	54	555
		Mud Springs 81	78808	1S	28E	9	54	556
		Mud Springs 82	78809	1S	28E	9	54	557
		Mud Springs 83	78810	1S	28E	8	54	558
		Mud Springs 84	78811	1S	28E	8	54	559
		Mud Springs 85	78812	1S	28E	8	54	560
		Mud Springs 86	78813	1S	28E	9	54	561
		Mud Springs 87	78814	1S	28E	9	54	562
		Mud Springs 88	78815	1S	28E	9	54	563
		Mud Springs 89	78816	1S	28E	9	54	564
		Mud Springs 90	78817	1S	28E	9	54	565
		Mud Springs 91	78818	1S	28E	9	54	566
		Mud Springs 92	78819	1S	28E	9	54	567
		Mud Springs 93	78820	1S	28E	9	54	568
		Mud Springs 94	78821	1S	28E	17	54	569
		Mud Springs 95	78822	1S	28E	17	54	570
		Mud Springs 96	78823	1S	28E	16	54	571
		Mud Springs 97	78824	1S	28E	16	54	572
		Mud Springs 98	78825	1S	28E	16	54	573
		Mud Springs 99	78826	1S	28E	16	54	574
		Mud Springs 100	78827	1S	28E	16	54	575
		Mud Springs 101	78828	1S	28E	16	54	576

Wednesday, July 26, 2006

Page 8 of 10

RE 8/3/06

RECEIVED
G.L.M. AZ STATE OFFICE

2006 JUL 28 A 8:03

PHOENIX, AZ

Type	Group	Name	AMC Number	T	R	S	Book	Page
		Mud Springs 102	78829	1S	28E	16	54	577
		Mud Springs 103	78830	1S	28E	16	54	578
		Mud Springs 104	78831	1S	28E	17	54	579
		Mud Springs 105	78832	1S	28E	17	54	580
		Mud Springs 106	78833	1S	28E	17	54	581
		Mud Springs 107	78834	1S	28E	17	54	582
		Mud Springs 108	78835	1S	28E	16	54	583
		Mud Springs 109	78836	1S	28E	16	54	584
		Mud Springs 110	78837	1S	28E	16	54	585
		Mud Springs 111	78838	1S	28E	16	54	586
		Mud Springs 112	78839	1S	28E	16	54	587
		Mud Springs 113	78840	1S	28E	16	54	588
		Mud Springs 114	78841	1S	28E	16	54	589
		Mud Springs 115	78842	1S	28E	16	54	590
		Mud Springs 116	78843	1S	28E	17	54	591
		Mud Springs 117	78844	1S	28E	17	54	592
		Mud Springs 118	78845	1S	28E	17	54	593
		Mud Springs 119	78846	1S	28E	17	54	594
		Mud Springs 120	78847	1S	28E	16	54	595
		Mud Springs 121	78848	1S	28E	16	54	596
		Mud Springs 122	78849	1S	28E	16	54	597
		Mud Springs 123	78850	1S	28E	16	54	598
		Mud Springs 124	78851	1S	28E	16	54	599
		Mud Springs 125	78852	1S	28E	16	55	1
		Mud Springs 126	78853	1S	28E	16	55	2
		Mud Springs 127	78854	1S	28E	16	55	3
		Mud Springs 128	78855	1S	28E	17	55	4
		Mud Springs 129	78856	1S	28E	17	55	5
		Mud Springs 130	78857	1S	28E	17	55	6
		Mud Springs 131	78858	1S	28E	17	55	7
		Mud Springs 132	78859	1S	28E	16	55	8
		Mud Springs 133	78860	1S	28E	16	55	9
		Mud Springs 134	78861	1S	28E	16	55	10

Wednesday, July 26, 2006

Page 9 of 10

RE 8/3/06

RECEIVED
S.L.M. AZ STATE OFFICE

2006 JUL 28 A 8:03

PHOENIX, AZ

Type	Group	Name	AMC Number	T	R	S	Book	Page
		Mud Springs 135	78862	1S	28E	16	55	11
		Mud Springs 136-A	78863	1S	28E	16	170	465
		Mud Springs 137	78864	1S	28E	16	55	13
		Mud Springs 138	78865	1S	28E	16	55	14
		Mud Springs 139	78866	1S	28E	16	55	15
		Mud Springs 140	78867	1S	28E	20	55	16
		Mud Springs 141	78868	1S	28E	20	55	17
		Mud Springs 142	78869	1S	28E	20	55	18
		Mud Springs 143	78870	1S	28E	21	55	19
		Mud Springs 144	78871	1S	28E	21	55	20
		Mud Springs 145	78872	1S	28E	21	55	21
		Mud Springs 146	78873	1S	28E	21	55	22
		Mud Springs 147-A	78874	1S	28E	21	170	467
		Mud Springs 148	78875	1S	28E	21	55	24
		Mud Springs 149	78876	1S	28E	21	55	25
		Mud Springs 150	78877	1S	28E	21	55	26
		Mud Springs 151	78878	1S	28E	20	55	27
		Mud Springs 152	78879	1S	28E	20	55	28
		Mud Springs 153	78880	1N	28E	31	65	627
		Mud Springs 154	78881	1N	28E	31	65	628
		Mud Springs 155	78882	1N	28E	31	65	629
		Mud Springs 156	78883	1N	28E	31	65	630
		Mud Springs 157	78884	1N	28E	32	60	631
		Mud Springs 158	78885	1N	28E	32	65	632
		Mud Springs 159	78886	1N	28E	32	65	633
		Mud Springs 160	78887	1N	28E	32	65	634
		Mud Springs 161	78888	1N	28E	32	65	635
		Mud Springs 162	78889	1N	28E	32	65	636
		Mud Springs 163	78890	1N	28E	32	65	637
		Mud Springs 164	78891	1N	28E	32	65	638

Wednesday, July 26, 2006

RE 8/3/06 Page 10 of 10

United States Department of the Interior
Bureau of Land Management
 BUSINESS & SUPPORT SVCS DIV
 ONE N CENTRAL AVE
 PHOENIX, AZ 85004 -2203
 Phone: (602) 417-9200

Receipt

No: 1323372

Transaction #: 1368230	
Date of Transaction: 07/28/2006	
CUSTOMER:	PHELPS DODGE MINING 4521 U.S. HIGHWAY 191 MORENCI,AZ 85540-9795

LINE #	QTY	DESCRIPTION	REMARKS	UNIT PRICE	TOTAL
1	1.00	LOCATABLE MINERALS / MINING CLAIMS-NOT NEW-UNADJUD,ONE AUTH NO. ONLY / MINING CLAIM MONEY RECEIVED (455) CASES: AMC354393/\$39000.00	MAINT 2007 (312)	- n/a -	39000.00
TOTAL:					\$39,000.00

PAYMENT INFORMATION					
1	AMOUNT:	\$39,000.00	POSTMARKED:	07/26/2006	
	TYPE:	CHECK	RECEIVED:	07/27/2006	
	CHECK NO:	041733			
	NAME:	PHELPS DODGE CORP 4521 U.S. HIGHWAY 191 MORENCI AZ 85540 9795			

REMARKS	
ATTENTION: GARY L. JONES	

This receipt was generated by the automated BLM Collections and Billing System and is a paper representation of a portion of the official electronic record contained therein.

**United States Department of the Interior
Bureau of Land Management**

BUSINESS & SUPPORT SVCS DIV
222 N CENTRAL AVE
PHOENIX, AZ 85004 -2203
Phone: (602) 417-9200

Receipt	
No:	1124688

Transaction #: 1163648	AMC 28250
Date of Transaction: 08/09/2005	AMC 78672
CUSTOMER: PHELPS DODGE 4521 US HIGHWAY 191 MORENCI, AZ 85540	AMC 304200
	AMC 351177
	AMC 354306

LINE #	QTY	DESCRIPTION	REMARKS	UNIT PRICE	TOTAL
1	1.00	LOCATABLE MINERALS / MINING CLAIMS-NOT NEW-UNADJUD, ONE AUTH NO. ONLY / MINING CLAIM MONEY RECEIVED (455) CASES: AMC354393/\$39000.00	MAINT 2006 - 312	- n/a -	39000.00
TOTAL:					\$39,000.00

PAYMENT INFORMATION																	
1	<table border="1"> <tr> <td>AMOUNT:</td> <td>\$39,000.00</td> <td>POSTMARKED:</td> <td>08/05/2005</td> </tr> <tr> <td>TYPE:</td> <td>CHECK</td> <td>RECEIVED:</td> <td>08/08/2005</td> </tr> <tr> <td>CHECK NO:</td> <td>036685</td> <td></td> <td></td> </tr> <tr> <td>NAME:</td> <td colspan="3">PHELPS DODGE/MORENCI MINING 4521 US HIGHWAY 191 MORENCI AZ 85540</td> </tr> </table>	AMOUNT:	\$39,000.00	POSTMARKED:	08/05/2005	TYPE:	CHECK	RECEIVED:	08/08/2005	CHECK NO:	036685			NAME:	PHELPS DODGE/MORENCI MINING 4521 US HIGHWAY 191 MORENCI AZ 85540		
AMOUNT:	\$39,000.00	POSTMARKED:	08/05/2005														
TYPE:	CHECK	RECEIVED:	08/08/2005														
CHECK NO:	036685																
NAME:	PHELPS DODGE/MORENCI MINING 4521 US HIGHWAY 191 MORENCI AZ 85540																

REMARKS

This receipt was generated by the automated BLM Collections and Billing System and is a paper representation of a portion of the official electronic record contained therein.

ENTERED IN COMPUTER
RE 8/12/05

August 5, 2005

CERTIFIED MAIL - Return Receipt Requested

Bureau of Land Management
Arizona State Office
222 N. Central Avenue
Phoenix, AZ 85004-2203

RE: NOTICE OF PAYMENT OF ANNUAL CLAIM MAINTENANCE FEES

This will serve as notice that Phelps Dodge Mining Company, a division of Phelps Dodge Corporation, whose address for the purposes of this filing is 4521 U.S. Highway 191, Morenci, AZ 85540-9795, intends to hold the mining claims and/or mill sites described on Exhibit A attached hereto for the assessment year ending at 12 o'clock, noon, September 1, 2006 by payment of the annual assessment fee of \$125 per claim or site. Payment of such amount is made herewith for such assessment year for each of the claims and sites, the name and BLM serial number of which, and the book and page or index of recording of the location notice in the official records of Greenlee County, AZ, of which, is set forth on Exhibit A attached hereto and by this reference incorporated herein.

Please return all originals with date-time stamp and with receipt for payment to my attention at the above address.

PHELPS DODGE MINING COMPANY,
a division of Phelps Dodge Corporation



Gary L. Jones, Land & Water
Phone: (928) 865-6208
e-Mail: gjones@phelps-dodge.com

RECEIVED
BUREAU OF
LAND MANAGEMENT
2005 AUG 8 P 1:47
ARIZONA
STATE OFFICE
PHOENIX, ARIZONA

Encl: Check # 0316085 (Morenci)

STATE OF ARIZONA)
) ss.
County of Greenlee)

This instrument was acknowledged before me this 3rd day of August, 2005, by Gary L. Jones, Land & Water Administrator, Morenci Branch of Phelps Dodge Mining Company, a division of Phelps Dodge Corporation, a New York corporation, for and on behalf of the corporation.

My Commission Expires:

March 16, 2009

Linda M. Stacy
Notary Public

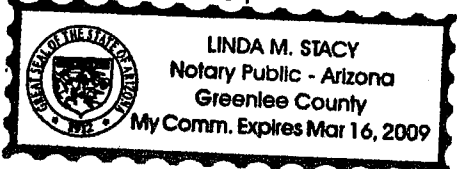


EXHIBIT A

Greenlee County, Arizona

Type	Group	Name	AMC Number	T	R	S	Book	Page
Lode	Number:	127						
	Gold Gulch							
		GG 1	354393	4S	29E	13	251	262
		GG 2	354394	4S	29E	24	251	265
		GG 3	354395	4S	29E	24	251	268
		GG 4	354396	4S	29E	24	251	271
		GG 5	354397	4S	29E	24	251	274
		GG 6	354398	4S	29E	24	251	277
		GG 7	354399	4S	29E	24	251	280
		GG 8	354400	4S	29E	18	251	283
		GG 9	354401	4S	29E	18	251	286
		GG 10	354402	4S	29E	19	251	289
		GG 11	354403	4S	29E	19	251	292
		GG 12	354404	4S	29E	19	251	295
		GG 13	354405	4S	29E	19	251	298
		GG 14	354406	4S	29E	19	251	301
		GG 15	354407	4S	29E	19	251	304
		GG 16	354408	4S	29E	19	251	307
		GG 17	354409	4S	29E	19	251	310
		GG 18	354410	4S	29E	19	251	313
		GG 19	354411	4S	29E	19	251	316
		GG 20	354412	4S	29E	19	251	319
		GG 21	354413	4S	29E	19	251	322
		GG 22	354414	4S	29E	19	251	325
		GG 23	354415	4S	29E	19	251	328
		GG 24	354416	4S	29E	19	251	331
		GG 25	354417	4S	29E	19	251	334
		GG 26	354418	4S	29E	19	251	337
		GG 27	354419	4S	29E	19	251	340
		GG 28	354420	4S	29E	19	251	343

RECEIVED
 BUREAU OF
 LAND MANAGEMENT
 ARIZONA
 STATE OFFICE
 PHOENIX, ARIZONA
 2005 AUG - 8 P 1:47


ENTERED IN COMPUTER

DE 8/12/05

Type	Group	Name	AMC Number	T	R	S	Book	Page
		GG 29	354421	4S	29E	19	251	346
		GG 30	354422	4S	29E	19	251	349
		GG 31	354423	4S	29E	19	251	352
		GG 32	354424	4S	29E	19	251	355
		GG 33	354425	4S	29E	19	251	358
		GG 34	354426	4S	29E	19	251	361
		GG 35	354427	4S	29E	19	251	364
		GG 36	354428	4S	29E	19	251	367
		GG 37	354429	4S	29E	19	251	370
		GG 38	354430	4S	29E	19	251	373
		GG 39	354431	4S	29E	19	251	376
		GG 40	354432	4S	29E	19	251	379
North Coronado								
		NCV 1	354355	4S	29E	1	251	148
		NCV 2	354356	4S	29E	1	251	151
		NCV 3	354357	4S	29E	1	251	154
		NCV 4	354358	4S	29E	1	251	157
		NCV 5	354359	4S	29E	1	251	160
		NCV 6	354360	4S	29E	1	251	163
		NCV 7	354361	4S	29E	1	251	166
		NCV 8	354362	4S	29E	1	251	169
		NCV 9	354363	4S	29E	1	251	172
		NCV 10	354364	4S	29E	1	251	175
		NCV 11	354365	4S	29E	1	251	178
		NCV 12	354366	4S	29E	6	251	181
Northeast								
		NE 1	354306	3S	29E	25	251	1
		NE 2	354307	3S	29E	25	251	4
		NE 3	354308	3S	29E	25	251	7
		NE 4	354309	3S	29E	25	251	10
		NE 5	354310	3S	29E	25	251	13
		NE 6	354311	3S	29E	25	251	16
		NE 7	354312	3S	29E	25	251	19

RECEIVED
 BUREAU OF
 LAND MANAGEMENT
 2005 AUG - 8 P 1:47
 PHOENIX, ARIZONA
 STATE OFFICE
 ARIZONA

ENTERED IN COMPUTER

 8/12/05

Type	Group	Name	AMC Number	T	R	S	Book	Page
		NE 8	354313	3S	29E	25	251	22
		NE 9	354314	3S	29E	25	251	25
		NE 10	354315	3S	29E	25	251	28
		NE 11	354316	3S	29E	36	251	31
		NE 12	354317	3S	29E	36	251	34
		NE 13	354318	3S	29E	36	251	37
		NE 14	354319	3S	29E	36	251	40
		NE 15	354320	3S	29E	25	251	43
		NE 16	354321	3S	29E	25	251	46
		NE 17	354322	3S	29E	25	251	49
		NE 18	354323	3S	29E	25	251	52
		NE 19	354324	3S	29E	25	251	55
		NE 20	354325	3S	29E	25	251	58
		NE 21	354326	3S	29E	25	251	61
		NE 22	354327	3S	29E	25	251	64
		NE 23	354328	3S	29E	25	251	67
		NE 24	354329	3S	29E	25	251	70
		NE 25	354330	3S	29E	36	251	73
		NE 26	354331	3S	30E	31	251	76
		NE 27	354332	3S	30E	30	251	79
		NE 28	354333	3S	30E	30	251	82
		NE 29	354334	3S	30E	30	251	85
		NE 30	354335	3S	30E	30	251	88
		NE 31	354336	3S	30E	30	251	91
		NE 32	354337	3S	30E	30	251	94
		NE 33	354338	3S	30E	30	251	97
		NE 34	354339	3S	30E	30	251	100
		NE 35	354340	3S	30E	30	251	103
		NE 36	354341	3S	30E	30	251	106
		NE 37	354342	3S	30E	30	251	109
		NE 38	354343	3S	30E	30	251	112
		NE 39	354344	3S	30E	30	251	115
		NE 40	354345	3S	30E	31	251	118

RECEIVED
 BUREAU OF
 LAND MANAGEMENT
 2005 AUG - 8 P 1:47
 ARIZONA
 STATE OFFICE
 PHOENIX, ARIZONA

ENTERED BY COMPUTER

[Signature] 8/12/05

Type	Group	Name	AMC Number	T	R	S	Book	Page
		NE 41	354346	3S	30E	31	251	121
		NE 42	354347	3S	30E	31	251	124
		NE 43	354348	3S	30E	31	251	127
		NE 44	354349	3S	30E	31	251	130
		NE 45	354350	3S	30E	31	251	133
		NE 46	354351	3S	30E	31	251	136
		NE 47	354352	3S	30E	31	251	139
		NE 48	354353	3S	30E	31	251	142
		NE 49	354354	3S	30E	31	251	145
	Sun Ridge							
		SUN 1	354367	3S	29E	29	251	184
		SUN 2	354368	3S	29E	29	251	187
		SUN 3	354369	3S	29E	29	251	190
		SUN 4	354370	3S	29E	29	251	193
		SUN 5	354371	3S	29E	29	251	196
		SUN 6	354372	3S	29E	29	251	199
		SUN 7	354373	3S	29E	29	251	202
		SUN 8	354374	3S	29E	29	251	205
		SUN 9	354375	3S	29E	29	251	208
		SUN 10	354376	3S	29E	29	251	211
		SUN 11	354377	3S	29E	30	251	214
		SUN 12	354378	3S	29E	29	251	217
		SUN 13	354379	3S	29E	29	251	220
		SUN 14	354380	3S	29E	29	251	223
		SUN 15	354381	3S	29E	29	251	226
		SUN 16	354382	3S	29E	29	251	229
		SUN 17	354383	3S	29E	29	251	232
		SUN 18	354384	3S	29E	29	251	235
		SUN 19	354385	3S	29E	29	251	238
		SUN 20	354386	3S	29E	29	251	241
		SUN 21	354387	3S	29E	29	251	244
		SUN 22	354388	3S	29E	29	251	247
		SUN 23	354389	3S	29E	29	251	250

RECEIVED
 BUREAU OF
 LAND MANAGEMENT
 ARIZONA
 STATE OFFICE
 PHOENIX, ARIZONA
 2005 AUG - 8 P 1:44

ENTERED IN COMPUTER

RE 8/12/05

Type	Group	Name	AMC Number	T	R	S	Book	Page
		SUN 24	354390	3S	29E	29	251	253
		SUN 25	354391	3S	29E	29	251	256
		SUN 26	354392	3S	29E	29	251	259
Mill Site	Number:	12						
	Juan Miller							
		JM-O	351177	1S	30E	35	234	76
		JM-B	351178	2S	29E	12	234	91
		JM-D	351179	2S	30E	7	234	88
		JM-H	351180	2S	30E	8	234	85
		JM-J	351181	2S	30E	8	234	82
		JM-M	351182	1S	30E	34	234	79
	UE Bear Canyon							
		Bear Canyon No. 1	304200	1S	28E	21	170	469
	UE Bee Canyon							
		Bee Canyon No. 1	78899	1S	28E	22	76	817
		Bee Canyon No. 2	78900	1S	28E	27	76	818
		Bee Canyon No. 3	78901	1S	28E	28	76	819
	UE Mud Springs							
		Mud Springs No. 5	78896	1N	28E	35	54	485
		Mud Springs No. 6	78897	1N	28E	34	54	486
Placer	Number:	173						
	UE Mud Springs							
		Mud Springs 165-A	28250	1N	28E	30	94	425
		Mud Springs 166-A	28251	1N	28E	31	94	427
		Mud Springs 167-A	28252	1N	28E	31	94	429
		Mud Springs 168-A	28253	1N	28E	31	94	431
		Mud Springs 169-A	28254	1N	28E	31	94	433
		Mud Springs 170-A	28255	1N	28E	31	94	435
		Mud Springs 171-A	28256	1N	28E	32	94	437
		Mud Springs 172-A	28257	1N	28E	32	94	439
		Mud Springs 173-A	28258	1N	28E	32	94	441
		Mud Springs 174-A	28259	1N	28E	32	94	443
		Mud Springs 175-A	28260	1N	28E	31	94	445

RECEIVED
 BUREAU OF
 LAND MANAGEMENT
 ARIZONA
 STATE OFFICE
 PHOENIX, ARIZONA
 2005 AUG - 8 P 1:47

ENTERED IN COMPUTER
CS 8/12/05

Type	Group	Name	AMC Number	T	R	S	Book	Page
		Mud Springs 176-A	28261	1N	28E	31	94	447
		Mud Springs 177-A	28262	1N	28E	31	94	449
		Mud Springs 178-A	28263	1N	28E	31	94	451
		Mud Springs 179-A	28264	1N	28E	31	94	453
		Mud Springs 180-A	28265	1N	28E	31	94	455
		Mud Springs 181-A	28266	1N	28E	32	94	457
		Mud Springs 182-A	28267	1N	28E	32	94	459
		Mud Springs 183-A	28268	1N	28E	32	94	461
		Mud Springs 184-A	28269	1N	28E	32	94	463
		Mud Springs 12	78739	1N	28E	31	92	603
		Mud Springs 13	78740	1N	28E	31	54	488
		Mud Springs 14	78741	1N	28E	31	54	489
		Mud Springs 15	78742	1N	28E	31	54	490
		Mud Springs 16	78743	1N	28E	31	54	491
		Mud Springs 17	78744	1N	28E	31	54	492
		Mud Springs 18	78745	1N	28E	31	76	815
		Mud Springs 19	78746	1N	28E	31	54	494
		Mud Springs 20	78747	1S	28E	5	54	495
		Mud Springs 21	78748	1S	28E	5	54	496
		Mud Springs 22	78749	1S	28E	5	54	497
		Mud Springs 23	78750	1S	28E	5	09	551
		Mud Springs 24	78751	1S	28E	5	54	499
		Mud Springs 25	78752	1S	28E	5	54	500
		Mud Springs 26	78753	1S	28E	4	54	501
		Mud Springs 27	78754	1S	28E	5	54	502
		Mud Springs 28	78755	1S	28E	5	54	503
		Mud Springs 29	78756	1S	28E	5	109	550
		Mud Springs 30	78757	1S	28E	5	109	549
		Mud Springs 31	78758	1S	28E	5	54	506
		Mud Springs 32	78759	1S	28E	5	54	507
		Mud Springs 33	78760	1S	28E	4	54	508
		Mud Springs 34	78761	1S	28E	4	54	509
		Mud Springs 35	78762	1S	28E	4	54	510

RECEIVED
 BUREAU OF
 LAND MANAGEMENT
 2005 AUG - 8 P 1:47
 ARIZONA
 STATE OFFICE
 PHOENIX, ARIZONA

ENTERED IN COMPUTER

RS 8/12/08

Type	Group	Name	AMC Number	T	R	S	Book	Page
		Mud Springs 36	78763	1S	28E	4	54	511
		Mud Springs 37	78764	1S	28E	5	54	512
		Mud Springs 38	78765	1S	28E	5	54	513
		Mud Springs 39	78766	1S	28E	5	54	514
		Mud Springs 40	78767	1S	28E	5	54	515
		Mud Springs 41	78768	1S	28E	5	54	516
		Mud Springs 42	78769	1S	28E	5	54	517
		Mud Springs 43	78770	1S	28E	4	54	518
		Mud Springs 44	78771	1S	28E	4	54	519
		Mud Springs 45	78772	1S	28E	4	54	520
		Mud Springs 46	78773	1S	28E	4	54	521
		Mud Springs 47	78774	1S	28E	5	54	522
		Mud Springs 48	78775	1S	28E	5	54	523
		Mud Springs 49	78776	1S	28E	5	54	524
		Mud Springs 50	78777	1S	28E	5	54	525
		Mud Springs 51	78778	1S	28E	4	54	526
		Mud Springs 52	78779	1S	28E	4	54	527
		Mud Springs 53	78780	1S	28E	4	54	528
		Mud Springs 54	78781	1S	28E	4	54	529
		Mud Springs 55	78782	1S	28E	8	54	530
		Mud Springs 56	78783	1S	28E	8	54	531
		Mud Springs 57	78784	1S	28E	8	54	532
		Mud Springs 58	78785	1S	28E	8	54	533
		Mud Springs 59	78786	1S	28E	8	54	534
		Mud Springs 60	78787	1S	28E	9	54	535
		Mud Springs 61	78788	1S	28E	9	54	536
		Mud Springs 62	78789	1S	28E	9	54	537
		Mud Springs 63	78790	1S	28E	8	54	538
		Mud Springs 64	78791	1S	28E	8	54	539
		Mud Springs 65	78792	1S	28E	8	54	540
		Mud Springs 66	78793	1S	28E	8	54	541
		Mud Springs 67	78794	1S	28E	9	54	542
		Mud Springs 68	78795	1S	28E	9	54	543

RECEIVED
 BUREAU OF
 LAND MANAGEMENT
 2005 AUG -8 P 1:47
 PHOENIX, ARIZONA
 STATE OFFICE
 ARIZONA

ENTERED IN COMPUTER

RS 8/2/05

Type	Group	Name	AMC Number	T	R	S	Book	Page
		Mud Springs 69	78796	1S	28E	9	54	544
		Mud Springs 70	78797	1S	28E	9	54	545
		Mud Springs 71	78798	1S	28E	8	54	546
		Mud Springs 72	78799	1S	28E	8	54	547
		Mud Springs 73	78800	1S	28E	8	54	548
		Mud Springs 74	78801	1S	28E	8	54	549
		Mud Springs 75	78802	1S	28E	9	54	550
		Mud Springs 76	78803	1S	28E	9	54	551
		Mud Springs 77	78804	1S	28E	9	54	552
		Mud Springs 78	78805	1S	28E	9	54	553
		Mud Springs 79	78806	1S	28E	9	54	554
		Mud Springs 80	78807	1S	28E	9	54	555
		Mud Springs 81	78808	1S	28E	9	54	556
		Mud Springs 82	78809	1S	28E	9	54	557
		Mud Springs 83	78810	1S	28E	8	54	558
		Mud Springs 84	78811	1S	28E	8	54	559
		Mud Springs 85	78812	1S	28E	8	54	560
		Mud Springs 86	78813	1S	28E	9	54	561
		Mud Springs 87	78814	1S	28E	9	54	562
		Mud Springs 88	78815	1S	28E	9	54	563
		Mud Springs 89	78816	1S	28E	9	54	564
		Mud Springs 90	78817	1S	28E	9	54	565
		Mud Springs 91	78818	1S	28E	9	54	566
		Mud Springs 92	78819	1S	28E	9	54	567
		Mud Springs 93	78820	1S	28E	9	54	568
		Mud Springs 94	78821	1S	28E	17	54	569
		Mud Springs 95	78822	1S	28E	17	54	570
		Mud Springs 96	78823	1S	28E	16	54	571
		Mud Springs 97	78824	1S	28E	16	54	572
		Mud Springs 98	78825	1S	28E	16	54	573
		Mud Springs 99	78826	1S	28E	16	54	574
		Mud Springs 100	78827	1S	28E	16	54	575
		Mud Springs 101	78828	1S	28E	16	54	576

RECEIVED
 BUREAU OF
 LAND MANAGEMENT
 2005 AUG - 8 P 1:47
 PHOENIX, ARIZONA
 STATE OFFICE
 ARIZONA

ENTERED IN COMPUTER

RS 8/12/05

Type	Group	Name	AMC Number	T	R	S	Book	Page
		Mud Springs 102	78829	1S	28E	16	54	577
		Mud Springs 103	78830	1S	28E	16	54	578
		Mud Springs 104	78831	1S	28E	17	54	579
		Mud Springs 105	78832	1S	28E	17	54	580
		Mud Springs 106	78833	1S	28E	17	54	581
		Mud Springs 107	78834	1S	28E	17	54	582
		Mud Springs 108	78835	1S	28E	16	54	583
		Mud Springs 109	78836	1S	28E	16	54	584
		Mud Springs 110	78837	1S	28E	16	54	585
		Mud Springs 111	78838	1S	28E	16	54	586
		Mud Springs 112	78839	1S	28E	16	54	587
		Mud Springs 113	78840	1S	28E	16	54	588
		Mud Springs 114	78841	1S	28E	16	54	589
		Mud Springs 115	78842	1S	28E	16	54	590
		Mud Springs 116	78843	1S	28E	17	54	591
		Mud Springs 117	78844	1S	28E	17	54	592
		Mud Springs 118	78845	1S	28E	16	54	593
		Mud Springs 119	78846	1S	28E	16	54	594
		Mud Springs 120	78847	1S	28E	16	54	595
		Mud Springs 121	78848	1S	28E	16	54	596
		Mud Springs 122	78849	1S	28E	16	54	597
		Mud Springs 123	78850	1S	28E	16	54	598
		Mud Springs 124	78851	1S	28E	16	54	599
		Mud Springs 125	78852	1S	28E	16	55	1
		Mud Springs 126	78853	1S	28E	16	55	2
		Mud Springs 127	78854	1S	28E	16	55	3
		Mud Springs 128	78855	1S	28E	17	55	4
		Mud Springs 129	78856	1S	28E	17	55	5
		Mud Springs 130	78857	1S	28E	17	55	6
		Mud Springs 131	78858	1S	28E	17	55	7
		Mud Springs 132	78859	1S	28E	16	55	8
		Mud Springs 133	78860	1S	28E	16	55	9
		Mud Springs 134	78861	1S	28E	16	55	10

RECEIVED
 BUREAU OF
 LAND MANAGEMENT
 2005 AUG - 8 P 1:47
 ARIZONA
 STATE OFFICE
 PHOENIX, ARIZONA

ENTERED IN COMPUTER
 RE 8/12/05

Type	Group	Name	AMC Number	T	R	S	Book	Page
		Mud Springs 135	78862	1S	28E	16	55	11
		Mud Springs 136-A	78863	1S	28E	16	170	465
		Mud Springs 137	78864	1S	28E	16	55	13
		Mud Springs 138	78865	1S	28E	16	55	14
		Mud Springs 139	78866	1S	28E	16	55	15
		Mud Springs 140	78867	1S	28E	20	55	16
		Mud Springs 141	78868	1S	28E	20	55	17
		Mud Springs 142	78869	1S	28E	20	55	18
		Mud Springs 143	78870	1S	28E	21	55	19
		Mud Springs 144	78871	1S	28E	21	55	20
		Mud Springs 145	78872	1S	28E	21	55	21
		Mud Springs 146	78873	1S	28E	21	55	22
		Mud Springs 147-A	78874	1S	28E	21	170	467
		Mud Springs 148	78875	1S	28E	21	55	24
		Mud Springs 149	78876	1S	28E	21	55	25
		Mud Springs 150	78877	1S	28E	21	55	26
		Mud Springs 151	78878	1S	28E	20	55	27
		Mud Springs 152	78879	1S	28E	20	55	28
		Mud Springs 153	78880	1N	28E	31	65	627
		Mud Springs 154	78881	1N	28E	31	65	628
		Mud Springs 155	78882	1N	28E	31	65	629
		Mud Springs 156	78883	1N	28E	31	65	630
		Mud Springs 157	78884	1N	28E	32	60	631
		Mud Springs 158	78885	1N	28E	32	65	632
		Mud Springs 159	78886	1N	28E	32	65	633
		Mud Springs 160	78887	1N	28E	32	65	634
		Mud Springs 161	78888	1N	28E	32	65	635
		Mud Springs 162	78889	1N	28E	32	65	636
		Mud Springs 163	78890	1N	28E	32	65	637
		Mud Springs 164	78891	1N	28E	32	65	638

RECEIVED
 BUREAU OF
 LAND MANAGEMENT
 ARIZONA
 STATE OFFICE
 PHOENIX, ARIZONA
 2005 AUG - 8 P 1: 47

ENTERED IN COMPUTER
 82 8/12/05

Amc 354302, 78672
351177, 304200
28250,

August 9, 2004

CERTIFIED MAIL - Return Receipt Requested

Bureau of Land Management
Arizona State Office
222 N. Central Avenue
Phoenix, AZ 85004-2203

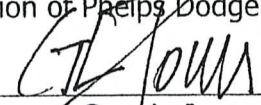
RECEIVED
BUREAU OF
LAND MANAGEMENT
2004 AUG 16 A 11: 10
ARIZONA
STATE OFFICE
PHOENIX, ARIZONA

RE: NOTICE OF PAYMENT OF ANNUAL CLAIM MAINTENANCE FEES

This will serve as notice that Phelps Dodge Mining Company, a division of Phelps Dodge Corporation, whose address for the purposes of this filing is 4521 U.S. Highway 191, Morenci, AZ 85540-9795, intends to hold the mining claims and/or mill sites described on Exhibit A attached hereto for the assessment year ending at 12 o'clock, noon, September 1, 2005 by payment of the annual assessment fee of \$125 per claim or site. Payment of such amount is made herewith for such assessment year for each of the claims and sites, the name and BLM serial number of which, and the book and page or index of recording of the location notice in the official records of Greenlee County, AZ, of which, is set forth on Exhibit A attached hereto and by this reference incorporated herein.

Please return all originals with date-time stamp and with receipt for payment to my attention at the above address.

PHELPS DODGE MINING COMPANY,
a division of Phelps Dodge Corporation



Gary L. Jones
(928) 865-6208
gjones@phelpsdodge.com

Encl: Check # 028640 (Morenci)

STATE OF ARIZONA)
) ss.
County of Greenlee)

This instrument was acknowledged before me this 9th day of August, 2004, by Gary L. Jones, Land & Water Administrator, Morenci Branch of Phelps Dodge Mining Company, a division of Phelps Dodge Corporation, a New York corporation, for and on behalf of the corporation.

My Commission Expires:

March 16, 2005

Linda M. Stacy
Notary Public



Notary Public State of Arizona
Greenlee County
Linda M Stacy
Expires March 16, 2005

ENTERED INTO COMPUTER
10/13/04TK

EXHIBIT A

Greenlee County, Arizona

Type	Group	Name	AMC Number	T	R	S	Book	Page
Lode	Number:	127						
	Gold Gulch							
		GG 1	354393	4S	29E	13	251	262
		GG 2	354394	4S	29E	24	251	265
		GG 3	354395	4S	29E	24	251	268
		GG 4	354396	4S	29E	24	251	271
		GG 5	354397	4S	29E	24	251	274
		GG 6	354398	4S	29E	24	251	277
		GG 7	354399	4S	29E	24	251	280
		GG 8	354400	4S	29E	18	251	283
		GG 9	354401	4S	29E	18	251	286
		GG 10	354402	4S	29E	19	251	289
		GG 11	354403	4S	29E	19	251	292
		GG 12	354404	4S	29E	19	251	295
		GG 13	354405	4S	29E	19	251	298
		GG 14	354406	4S	29E	19	251	301
		GG 15	354407	4S	29E	19	251	304
		GG 16	354408	4S	29E	19	251	307
		GG 17	354409	4S	29E	19	251	310
		GG 18	354410	4S	29E	19	251	313
		GG 19	354411	4S	29E	19	251	316
		GG 20	354412	4S	29E	19	251	319
		GG 21	354413	4S	29E	19	251	322
		GG 22	354414	4S	29E	19	251	325
		GG 23	354415	4S	29E	19	251	328
		GG 24	354416	4S	29E	19	251	331
		GG 25	354417	4S	29E	19	251	334
		GG 26	354418	4S	29E	19	251	337
		GG 27	354419	4S	29E	19	251	340
		GG 28	354420	4S	29E	19	251	343

"postmarked timely"

28

Type	Group	Name	AMC Number	T	R	S	Book	Page
		GG 29	354421	4S	29E	19	251	346
		GG 30	354422	4S	29E	19	251	349
		GG 31	354423	4S	29E	19	251	352
		GG 32	354424	4S	29E	19	251	355
		GG 33	354425	4S	29E	19	251	358
		GG 34	354426	4S	29E	19	251	361
		GG 35	354427	4S	29E	19	251	364
		GG 36	354428	4S	29E	19	251	367
		GG 37	354429	4S	29E	19	251	370
		GG 38	354430	4S	29E	19	251	373
		GG 39	354431	4S	29E	19	251	376
		GG 40	354432	4S	29E	19	251	379
North Coronado								
		NCV 1	354355	4S	29E	1	251	148
		NCV 2	354356	4S	29E	1	251	151
		NCV 3	354357	4S	29E	1	251	154
		NCV 4	354358	4S	29E	1	251	157
		NCV 5	354359	4S	29E	1	251	160
		NCV 6	354360	4S	29E	6	251	163
		NCV 7	354361	4S	29E	6	251	166
		NCV 8	354362	4S	29E	6	251	169
		NCV 9	354363	4S	29E	6	251	172
		NCV 10	354364	4S	29E	6	251	175
		NCV 11	354365	4S	29E	6	251	178
		NCV 12	354366	4S	29E	6	251	181
Northeast								
		NE 1	354306	3S	29E	25	251	1
		NE 2	354307	3S	29E	25	251	4
		NE 3	354308	3S	29E	25	251	7
		NE 4	354309	3S	29E	25	251	10
		NE 5	354310	3S	29E	25	251	13
		NE 6	354311	3S	29E	25	251	16
		NE 7	354312	3S	29E	25	251	19

"Postmarked May"

31

Type	Group	Name	AMC Number	T	R	S	Book	Page
		NE 8	354313	3S	29E	25	251	22
		NE 9	354314	3S	29E	25	251	25
		NE 10	354315	3S	29E	25	251	28
		NE 11	354316	3S	29E	36	251	31
		NE 12	354317	3S	29E	36	251	34
		NE 13	354318	3S	29E	36	251	37
		NE 14	354319	3S	29E	36	251	40
		NE 15	354320	3S	29E	25	251	43
		NE 16	354321	3S	29E	25	251	46
		NE 17	354322	3S	29E	25	251	49
		NE 18	354323	3S	29E	25	251	52
		NE 19	354324	3S	29E	25	251	55
		NE 20	354325	3S	29E	25	251	58
		NE 21	354326	3S	29E	25	251	61
		NE 22	354327	3S	29E	25	251	64
		NE 23	354328	3S	29E	25	251	67
		NE 24	354329	3S	29E	25	251	70
		NE 25	354330	3S	29E	36	251	73
		NE 26	354331	3S	30E	31	251	76
		NE 27	354332	3S	30E	31	251	79
		NE 28	354333	3S	30E	31	251	82
		NE 29	354334	3S	30E	31	251	85
		NE 30	354335	3S	30E	30	251	88
		NE 31	354336	3S	30E	30	251	91
		NE 32	354337	3S	30E	30	251	94
		NE 33	354338	3S	30E	30	251	97
		NE 34	354339	3S	30E	30	251	100
		NE 35	354340	3S	30E	30	251	103
		NE 36	354341	3S	30E	30	251	106
		NE 37	354342	3S	30E	30	251	109
		NE 38	354343	3S	30E	30	251	112
		NE 39	354344	3S	30E	30	251	115
		NE 40	354345	3S	30E	31	251	118

"Postmarked timely"

37

Type	Group	Name	AMC Number	T	R	S	Book	Page
		NE 41	354346	3S	30E	31	251	121
		NE 42	354347	3S	30E	31	251	124
		NE 43	354348	3S	30E	31	251	127
		NE 44	354349	3S	30E	31	251	130
		NE 45	354350	3S	30E	31	251	133
		NE 46	354351	3S	30E	31	251	136
		NE 47	354352	3S	30E	31	251	139
		NE 48	354353	3S	30E	31	251	142
		NE 49	354354	3S	30E	31	251	145
	Sun Ridge							
		SUN 1	354367	3S	29E	29	251	184
		SUN 2	354368	3S	29E	29	251	187
		SUN 3	354369	3S	29E	29	251	190
		SUN 4	354370	3S	29E	29	251	193
		SUN 5	354371	3S	29E	29	251	196
		SUN 6	354372	3S	29E	29	251	199
		SUN 7	354373	3S	29E	29	251	202
		SUN 8	354374	3S	29E	29	251	205
		SUN 9	354375	3S	29E	29	251	208
		SUN 10	354376	3S	29E	29	251	211
		SUN 11	354377	3S	29E	30	251	214
		SUN 12	354378	3S	29E	29	251	217
		SUN 13	354379	3S	29E	29	251	220
		SUN 14	354380	3S	29E	29	251	223
		SUN 15	354381	3S	29E	29	251	226
		SUN 16	354382	3S	29E	29	251	229
		SUN 17	354383	3S	29E	29	251	232
		SUN 18	354384	3S	29E	29	251	235
		SUN 19	354385	3S	29E	29	251	238
		SUN 20	354386	3S	29E	29	251	241
		SUN 21	354387	3S	29E	29	251	244
		SUN 22	354388	3S	29E	29	251	247
		SUN 23	354389	3S	29E	29	251	250

"Postmarked timely"

32

Type	Group	Name	AMC Number	T	R	S	Book	Page
		SUN 24	354390	3S	29E	29	251	253
		SUN 25	354391	3S	29E	29	251	256
		SUN 26	354392	3S	29E	29	251	259
Mill Site	Number:	12						
	Juan Miller							
		JM-O	351177	1S	30E	35	234	76
		JM-B	351178	2S	29E	12	234	91
		JM-D	351179	2S	30E	7	234	88
		JM-H	351180	2S	30E	8	234	85
		JM-J	351181	2S	30E	8	234	82
		JM-M	351182	1S	30E	34	234	79
	UE Bear Canyon							
		Bear Canyon No. 1	304200	1S	28E	21	170	469
	UE Bee Canyon							
		Bee Canyon No. 1	78899	1S	28E	22	76	817
		Bee Canyon No. 2	78900	1S	28E	27	76	818
		Bee Canyon No. 3	78901	1S	28E	28	76	819
	UE Mud Springs							
		Mud Springs No. 5	78896	1N	28E	33	54	485
		Mud Springs No. 6	78897	1N	28E	34	54	486
Placer	Number:	173						
	UE Mud Springs							
		Mud Springs 165-A	28250	1N	28E	31	94	425
		Mud Springs 166-A	28251	1N	28E	31	94	427
		Mud Springs 167-A	28252	1N	28E	31	94	429
		Mud Springs 168-A	28253	1N	28E	31	94	431
		Mud Springs 169-A	28254	1N	28E	31	94	433
		Mud Springs 170-A	28255	1N	28E	31	94	435
		Mud Springs 171-A	28256	1N	28E	32	94	437
		Mud Springs 172-A	28257	1N	28E	32	94	439
		Mud Springs 173-A	28258	1N	28E	32	94	441
		Mud Springs 174-A	28259	1N	28E	32	94	443
		Mud Springs 175-A	28260	1N	28E	31	94	445

"Postmarked timely"

26

Type	Group	Name	AMC Number	T	R	S	Book	Page
		Mud Springs 176-A	28261	1N	28E	31	94	447
		Mud Springs 177-A	28262	1N	28E	31	94	449
		Mud Springs 178-A	28263	1N	28E	31	94	451
		Mud Springs 179-A	28264	1N	28E	31	94	453
		Mud Springs 180-A	28265	1N	28E	31	94	455
		Mud Springs 181-A	28266	1N	28E	32	94	457
		Mud Springs 182-A	28267	1N	28E	32	94	459
		Mud Springs 183-A	28268	1N	28E	32	94	461
		Mud Springs 184-A	28269	1N	28E	32	94	463
		Mud Springs 12	78739	1N	28E	31	92	603
		Mud Springs 13	78740	1N	28E	31	54	488
		Mud Springs 14	78741	1N	28E	31	54	489
		Mud Springs 15	78742	1N	28E	31	54	490
		Mud Springs 16	78743	1N	28E	31	54	491
		Mud Springs 17	78744	1N	28E	31	54	492
		Mud Springs 18	78745	1N	28E	31	76	815
		Mud Springs 19	78746	1N	28E	31	54	494
		Mud Springs 20	78747	1S	28E	5	54	495
		Mud Springs 21	78748	1S	28E	5	54	496
		Mud Springs 22	78749	1S	28E	5	54	497
		Mud Springs 23	78750	1S	28E	5	109	551
		Mud Springs 24	78751	1S	28E	5	54	499
		Mud Springs 25	78752	1S	28E	4	54	500
		Mud Springs 26	78753	1S	28E	4	54	501
		Mud Springs 27	78754	1S	28E	5	54	502
		Mud Springs 28	78755	1S	28E	5	54	503
		Mud Springs 29	78756	1S	28E	5	109	550
		Mud Springs 30	78757	1S	28E	5	109	549
		Mud Springs 31	78758	1S	28E	5	54	506
		Mud Springs 32	78759	1S	28E	5	54	507
		Mud Springs 33	78760	1S	28E	4	54	508
		Mud Springs 34	78761	1S	28E	4	54	509
		Mud Springs 35	78762	1S	28E	4	54	510

"Postmarked from"

33

Type	Group	Name	AMC Number	T	R	S	Book	Page
		Mud Springs 36	78763	1S	28E	4	54	511
		Mud Springs 37	78764	1S	28E	5	54	512
		Mud Springs 38	78765	1S	28E	5	54	513
		Mud Springs 39	78766	1S	28E	5	54	514
		Mud Springs 40	78767	1S	28E	5	54	515
		Mud Springs 41	78768	1S	28E	5	54	516
		Mud Springs 42	78769	1S	28E	5	54	517
		Mud Springs 43	78770	1S	28E	4	54	518
		Mud Springs 44	78771	1S	28E	4	54	519
		Mud Springs 45	78772	1S	28E	4	54	520
		Mud Springs 46	78773	1S	28E	4	54	521
		Mud Springs 47	78774	1S	28E	5	54	522
		Mud Springs 48	78775	1S	28E	5	54	523
		Mud Springs 49	78776	1S	28E	5	54	524
		Mud Springs 50	78777	1S	28E	5	54	525
		Mud Springs 51	78778	1S	28E	4	54	526
		Mud Springs 52	78779	1S	28E	4	54	527
		Mud Springs 53	78780	1S	28E	4	54	528
		Mud Springs 54	78781	1S	28E	4	54	529
		Mud Springs 55	78782	1S	28E	8	54	530
		Mud Springs 56	78783	1S	28E	8	54	531
		Mud Springs 57	78784	1S	28E	8	54	532
		Mud Springs 58	78785	1S	28E	8	54	533
		Mud Springs 59	78786	1S	28E	9	54	534
		Mud Springs 60	78787	1S	28E	9	54	535
		Mud Springs 61	78788	1S	28E	9	54	536
		Mud Springs 62	78789	1S	28E	9	54	537
		Mud Springs 63	78790	1S	28E	8	54	538
		Mud Springs 64	78791	1S	28E	8	54	539
		Mud Springs 65	78792	1S	28E	8	54	540
		Mud Springs 66	78793	1S	28E	8	54	541
		Mud Springs 67	78794	1S	28E	9	54	542
		Mud Springs 68	78795	1S	28E	9	54	543

"Postmarket Friday"

33

Type	Group	Name	AMC Number	T	R	S	Book	Page
		Mud Springs 69	78796	1S	28E	9	54	544
		Mud Springs 70	78797	1S	28E	9	54	545
		Mud Springs 71	78798	1S	28E	8	54	546
		Mud Springs 72	78799	1S	28E	8	54	547
		Mud Springs 73	78800	1S	28E	8	54	548
		Mud Springs 74	78801	1S	28E	8	54	549
		Mud Springs 75	78802	1S	28E	9	54	550
		Mud Springs 76	78803	1S	28E	9	54	551
		Mud Springs 77	78804	1S	28E	9	54	552
		Mud Springs 78	78805	1S	28E	9	54	553
		Mud Springs 79	78806	1S	28E	9	54	554
		Mud Springs 80	78807	1S	28E	9	54	555
		Mud Springs 81	78808	1S	28E	9	54	556
		Mud Springs 82	78809	1S	28E	9	54	557
		Mud Springs 83	78810	1S	28E	8	54	558
		Mud Springs 84	78811	1S	28E	8	54	559
		Mud Springs 85	78812	1S	28E	8	54	560
		Mud Springs 86	78813	1S	28E	9	54	561
		Mud Springs 87	78814	1S	28E	9	54	562
		Mud Springs 88	78815	1S	28E	9	54	563
		Mud Springs 89	78816	1S	28E	9	54	564
		Mud Springs 90	78817	1S	28E	9	54	565
		Mud Springs 91	78818	1S	28E	9	54	566
		Mud Springs 92	78819	1S	28E	9	54	567
		Mud Springs 93	78820	1S	28E	9	54	568
		Mud Springs 94	78821	1S	28E	17	54	569
		Mud Springs 95	78822	1S	28E	17	54	570
		Mud Springs 96	78823	1S	28E	16	54	571
		Mud Springs 97	78824	1S	28E	16	54	572
		Mud Springs 98	78825	1S	28E	16	54	573
		Mud Springs 99	78826	1S	28E	16	54	574
		Mud Springs 100	78827	1S	28E	16	54	575
		Mud Springs 101	78828	1S	28E	16	54	576

ipostmaster@...
 ...
 ...

33

Type	Group	Name	AMC Number	T	R	S	Book	Page
		Mud Springs 102	78829	1S	28E	16	54	577
		Mud Springs 103	78830	1S	28E	16	54	578
		Mud Springs 104	78831	1S	28E	17	54	579
		Mud Springs 105	78832	1S	28E	17	54	580
		Mud Springs 106	78833	1S	28E	17	54	581
		Mud Springs 107	78834	1S	28E	17	54	582
		Mud Springs 108	78835	1S	28E	16	54	583
		Mud Springs 109	78836	1S	28E	16	54	584
		Mud Springs 110	78837	1S	28E	16	54	585
		Mud Springs 111	78838	1S	28E	16	54	586
		Mud Springs 112	78839	1S	28E	16	54	587
		Mud Springs 113	78840	1S	28E	16	54	588
		Mud Springs 114	78841	1S	28E	16	54	589
		Mud Springs 115	78842	1S	28E	16	54	590
		Mud Springs 116	78843	1S	28E	17	54	591
		Mud Springs 117	78844	1S	28E	17	54	592
		Mud Springs 118	78845	1S	28E	17	54	593
		Mud Springs 119	78846	1S	28E	17	54	594
		Mud Springs 120	78847	1S	28E	16	54	595
		Mud Springs 121	78848	1S	28E	16	54	596
		Mud Springs 122	78849	1S	28E	16	54	597
		Mud Springs 123	78850	1S	28E	16	54	598
		Mud Springs 124	78851	1S	28E	16	54	599
		Mud Springs 125	78852	1S	28E	16	55	1
		Mud Springs 126	78853	1S	28E	16	55	2
		Mud Springs 127	78854	1S	28E	16	55	3
		Mud Springs 128	78855	1S	28E	17	55	4
		Mud Springs 129	78856	1S	28E	17	55	5
		Mud Springs 130	78857	1S	28E	17	55	6
		Mud Springs 131	78858	1S	28E	17	55	7
		Mud Springs 132	78859	1S	28E	16	55	8
		Mud Springs 133	78860	1S	28E	16	55	9
		Mud Springs 134	78861	1S	28E	16	55	10

"Postmarked May"

33

Type	Group	Name	AMC Number	T	R	S	Book	Page
		Mud Springs 135	78862	1S	28E	16	55	11
		Mud Springs 136-A	78863	1S	28E	16	170	465
		Mud Springs 137	78864	1S	28E	16	55	13
		Mud Springs 138	78865	1S	28E	16	55	14
		Mud Springs 139	78866	1S	28E	16	55	15
		Mud Springs 140	78867	1S	28E	20	55	16
		Mud Springs 141	78868	1S	28E	20	55	17
		Mud Springs 142	78869	1S	28E	20	55	18
		Mud Springs 143	78870	1S	28E	21	55	19
		Mud Springs 144	78871	1S	28E	21	55	20
		Mud Springs 145	78872	1S	28E	21	55	21
		Mud Springs 146	78873	1S	28E	21	55	22
		Mud Springs 147-A	78874	1S	28E	21	170	467
		Mud Springs 148	78875	1S	28E	21	55	24
		Mud Springs 149	78876	1S	28E	21	55	25
		Mud Springs 150	78877	1S	28E	21	55	26
		Mud Springs 151	78878	1S	28E	20	55	27
		Mud Springs 152	78879	1S	28E	20	55	28
		Mud Springs 153	78880	1N	28E	31	65	627
		Mud Springs 154	78881	1N	28E	31	65	628
		Mud Springs 155	78882	1N	28E	31	65	629
		Mud Springs 156	78883	1N	28E	31	65	630
		Mud Springs 157	78884	1N	28E	32	60	631
		Mud Springs 158	78885	1N	28E	32	65	632
		Mud Springs 159	78886	1N	28E	32	65	633
		Mud Springs 160	78887	1N	28E	32	65	634
		Mud Springs 161	78888	1N	28E	32	65	635
		Mud Springs 162	78889	1N	28E	32	65	636
		Mud Springs 163	78890	1N	28E	32	65	637
		Mud Springs 164	78891	1N	28E	32	65	638

30

"Postmarked time!"

United States Department of the Interior
Bureau of Land Management
 BUSINESS & SUPPORT SVCS DIV
 222 N CENTRAL AVE
 PHOENIX, AZ 85004 -2203
 Phone: (602) 417-9200

Receipt	
No:	929759

Transaction #: 964013
Date of Transaction: 08/17/2004

CUSTOMER:	PHELPS DODGE 4521 US HIGHWAY 191 MORENCI, AZ 85540
------------------	--

LINE #	QTY	DESCRIPTION	REMARKS	UNIT PRICE	TOTAL
1	1.00	LOCATABLE MINERALS / MINING CLAIMS-NOT NEW-UNADJUD, ONE AUTH NO. ONLY / MINING CLAIM MONEY RECEIVED (455) CASES: AMC354393/\$39000.00	MAINT 2005 (312)	- n/a -	39000.00
TOTAL:					\$39,000.00

PAYMENT INFORMATION					
1	AMOUNT:	\$39,000.00	POSTMARKED:	08/12/2004	
	TYPE:	CHECK	RECEIVED:	08/16/2004	
	CHECK NO:	028640			
	NAME:	PHELPS DODGE CORPORATION 4521 US HIGHWAY 191 MORENCI AZ 85540			

REMARKS

This receipt was generated by the automated BLM Collections and Billing System and is a paper representation of a portion of the official electronic record contained therein.

LEAD FILE NUMBERS

AMC 28250 , AMC 78672 , AMC 304200 , AMC 351182
 AMC 354306

AMC NUMBER (S)	AMOUNT
28250 - 28269	2000 ⁰⁰
78787 - 78788	5000 ⁰⁰
78789 - 78838	5000 ⁰⁰
78839 - 78887	5000 ⁰⁰
78889 - 78891	300 ⁰⁰
78796 - 78891	200 ⁰⁰
78899 - 78901	300 ⁰⁰
304200	100 ⁰⁰
351177 - 351182	600 ⁰⁰
354306 - 354355	5000 ⁰⁰
354356 - 354405	5000 ⁰⁰
354406 - 354432	2700 ⁰⁰
TOTAL:	\$31200 ⁰⁰

AMC NUMBER (S)	AMOUNT
TOTAL:	\$

July 23, 2003

CERTIFIED MAIL - Return Receipt Requested

Bureau of Land Management
Arizona State Office
222 N. Central Avenue
Phoenix, AZ 85004-2203

ARIZONA
STATE OFFICE
PHOENIX, ARIZONA

2003 JUL 24 A 10:20


RECEIVED
BUREAU OF
LAND MANAGEMENT

RE: NOTICE OF PAYMENT OF ANNUAL CLAIM MAINTENANCE FEES

This will serve as notice that Phelps Dodge Mining Company, a division of Phelps Dodge Corporation, whose address for the purposes of this filing is 4521 U.S. Highway 191, Morenci, AZ 85540-9795, intends to hold the mining claims and/or mill sites described on Exhibit A attached hereto for the assessment year ending at 12 o'clock, noon, September 1, 2004 by payment of the annual assessment fee of \$100 per claim or site. Payment of such amount is made herewith for such assessment year for each of the claims and sites, the name and BLM serial number of which, and the book and page or index of recording of the location notice in the official records of Greenlee County, AZ, of which, is set forth on Exhibit A attached hereto and by this reference incorporated herein.

Please return all originals with date-time stamp and with receipt for payment to my attention at the above address.

PHELPS DODGE MINING COMPANY,
a division of Phelps Dodge Corporation



Gary L. Jones
(928) 865-6208


gjones@phelpsdodge.com

Encl: Check # 019030 (Morenci)


STATE OF ARIZONA)
) ss.
County of Greenlee)

This instrument was acknowledged before me this 23rd day of July, 2003, by Gary L. Jones, Land & Water Administrator, Morenci Branch of Phelps Dodge Mining Company, a division of Phelps Dodge Corporation, a New York corporation, for and on behalf of the corporation.

My Commission Expires:


Notary Public

March 16, 2005

 Notary Public State of Arizona
Greenlee County
Linda M. Stacy
Expires: March 16, 2005

ENTERED IN COMPUTER
26 8/3/03



EXHIBIT A

Greenlee County, Arizona

ARIZONA
 STATE OFFICE
 PHOENIX, ARIZONA

2003 JUL 24

Page 241
A 10: 28

RECEIVED
 BUREAU OF
 LAND MANAGEMENT

Type	Group	Name	AMC Number	T	R	S	Book	Page
Lode	Number:	127						
	Gold Gulch							
		GG-1	354393	4S	29E	13	251	260
		GG-2	354394	4S	29E	24	251	265
		GG 3	354395	4S	29E	24	251	268
		GG-4	354396	4S	29E	24	251	271
		GG 5	354397	4S	29E	24	251	274
		GG 6	354398	4S	29E	24	251	277
		GG 7	354399	4S	29E	24	251	280
		GG 8	354400	4S	29E	18	251	283
		GG-9	354401	4S	29E	18	251	286
		GG-10	354402	4S	29E	19	251	289
		GG-11	354403	4S	29E	19	251	292
		GG 12	354404	4S	29E	19	251	295
		GG 13	354405	4S	29E	19	251	298
		GG 14	354406	4S	29E	19	251	301
		GG 15	354407	4S	29E	19	251	304
		GG 16	354408	4S	29E	19	251	307
		GG 17	354409	4S	29E	19	251	310
		GG 18	354410	4S	29E	19	251	313
		GG 19	354411	4S	29E	19	251	316
		GG 20	354412	4S	29E	19	251	319
		GG 21	354413	4S	29E	19	251	322
		GG 22	354414	4S	29E	19	251	325
		GG 23	354415	4S	29E	19	251	328
		GG 24	354416	4S	29E	19	251	331
		GG 25	354417	4S	29E	19	251	334
		GG 26	354418	4S	29E	19	251	337
		GG 27	354419	4S	29E	19	251	340
		GG 28	354420	4S	29E	19	251	343

ENTERED IN COMPUTER
 RE 7/13/03

28

Type	Group	Name	AMC Number	T	R	S	Book	Page
		GG 29	354421	4S	29E	19	251	346
		GG 30	354422	4S	29E	19	251	349
		GG 31	354423	4S	29E	19	251	352
		GG 32	354424	4S	29E	19	251	355
		GG 33	354425	4S	29E	19	251	358
		GG 34	354426	4S	29E	19	251	361
		GG 35	354427	4S	29E	19	251	364
		GG 36	354428	4S	29E	19	251	367
		GG 37	354429	4S	29E	19	251	370
		GG 38	354430	4S	29E	19	251	373
		GG 39	354431	4S	29E	19	251	376
		GG 40	354432	4S	29E	19	251	379
	North Coronado							
		NCV 1	354355	4S	29E	1	251	148
		NCV 2	354356	4S	29E	1	251	151
		NCV 3	354357	4S	29E	1	251	154
		NCV 4	354358	4S	29E	1	251	157
		NCV 5	354359	4S	29E	1	251	160
		NCV 6	354360	4S	29E	6	251	163
		NCV 7	354361	4S	29E	6	251	166
		NCV 8	354362	4S	29E	6	251	169
		NCV 9	354363	4S	29E	6	251	172
		NCV 10	354364	4S	29E	6	251	175
		NCV 11	354365	4S	29E	6	251	178
		NCV 12	354366	4S	29E	6	251	181
	Northeast							
		NE 1	354306	3S	29E	25	251	1
		NE 2	354307	3S	29E	25	251	4
		NE 3	354308	3S	29E	25	251	7
		NE 4	354309	3S	29E	25	251	10
		NE 5	354310	3S	29E	25	251	13
		NE 6	354311	3S	29E	25	251	16
		NE 7	354312	3S	29E	25	251	19

RECEIVED
 BUREAU OF
 LAND MANAGEMENT
 ARIZONA
 STATE OFFICE
 PHOENIX, ARIZONA
 2003 JUL 21 10:20

Type	Group	Name	AMC Number	T	R	S	Book	Page
		NE 8	354313	3S	29E		251	37
		NE 9	354314	3S	29E		251	40
		NE 10	354315	3S	29E		251	43
		NE 11	354316	3S	29E		251	46
		NE 12	354317	3S	29E		251	49
		NE 13	354318	3S	29E	36	251	52
		NE 14	354319	3S	29E	36	251	55
		NE 15	354320	3S	29E	25	251	58
		NE 16	354321	3S	29E	25	251	61
		NE 17	354322	3S	29E	25	251	64
		NE 18	354323	3S	29E	25	251	67
		NE 19	354324	3S	29E	25	251	70
		NE 20	354325	3S	29E	25	251	73
		NE 21	354326	3S	29E	25	251	76
		NE 22	354327	3S	29E	25	251	79
		NE 23	354328	3S	29E	25	251	82
		NE 24	354329	3S	29E	25	251	85
		NE 25	354330	3S	29E	36	251	88
		NE 26	354331	3S	30E	31	251	91
		NE 27	354332	3S	30E	31	251	94
		NE 28	354333	3S	30E	31	251	97
		NE 29	354334	3S	30E	31	251	100
		NE 30	354335	3S	30E	30	251	103
		NE 31	354336	3S	30E	30	251	106
		NE 32	354337	3S	30E	30	251	109
		NE 33	354338	3S	30E	30	251	112
		NE 34	354339	3S	30E	30	251	115
		NE 35	354340	3S	30E	30	251	118
		NE 36	354341	3S	30E	30	251	
		NE 37	354342	3S	30E	30	251	
		NE 38	354343	3S	30E	30	251	
		NE 39	354344	3S	30E	30	251	
		NE 40	354345	3S	30E	31	251	

RECEIVED
 BUREAU OF
 LAND MANAGEMENT
 ARIZONA
 STATE OFFICE
 PHOENIX, ARIZONA
 JUL 24 A 10:20

Type	Group	Name	AMC Number	T	R	S	Book	Page
		NE 41	354346	3S	30E	31	251	131
		NE 42	354347	3S	30E	31	251	132
		NE 43	354348	3S	30E	31	251	133
		NE 44	354349	3S	30E	31	251	134
		NE 45	354350	3S	30E	31	251	135
		NE 46	354351	3S	30E	31	251	136
		NE 47	354352	3S	30E	31	251	139
		NE 48	354353	3S	30E	31	251	142
		NE 49	354354	3S	30E	31	251	145
	Sun Ridge	SUN 1	354367	3S	29E	29	251	184
		SUN 2	354368	3S	29E	29	251	187
		SUN 3	354369	3S	29E	29	251	190
		SUN 4	354370	3S	29E	29	251	193
		SUN 5	354371	3S	29E	29	251	196
		SUN 6	354372	3S	29E	29	251	199
		SUN 7	354373	3S	29E	29	251	202
		SUN 8	354374	3S	29E	29	251	205
		SUN 9	354375	3S	29E	29	251	208
		SUN 10	354376	3S	29E	29	251	211
		SUN 11	354377	3S	29E	30	251	214
		SUN 12	354378	3S	29E	29	251	217
		SUN 13	354379	3S	29E	29	251	220
		SUN 14	354380	3S	29E	29	251	223
		SUN 15	354381	3S	29E	29	251	226
		SUN 16	354382	3S	29E	29	251	229
		SUN 17	354383	3S	29E	29	251	232
		SUN 18	354384	3S	29E	29	251	235
		SUN 19	354385	3S	29E	29	251	238
		SUN 20	354386	3S	29E	29	251	241
		SUN 21	354387	3S	29E	29	251	244
		SUN 22	354388	3S	29E	29	251	247
		SUN 23	354389	3S	29E	29	251	250

PHOENIX, ARIZONA
 STATE OF ARIZONA
 ARIZONA

RECEIVED
 BUREAU OF
 LAND MANAGEMENT

JUL 21 12:27
 JUL 24 10:32
 JUL 27 10:32

Type	Group	Name	AMC Number	T	R	S	Book	Page
Mill Site	Number: 12 Juan Miller	SUN 24	354390	3S	29E		25	25
		SUN 25	354391	3S	29E		25	25
		SUN 26	354392	3S	29E		25	25
		JM-O	351177	1S	30E		234	79
		JM-B	351178	2S	29E	12	234	91
		JM-D	351179	2S	30E	7	234	88
		JM-H	351180	2S	30E	8	234	85
		JM-J	351181	2S	30E	8	234	82
		JM-M	351182	1S	30E	34	234	79
		UE Bear Canyon						
		Bear Canyon No. 1	304200	1S	28E	21	170	469
UE Bee Canyon								
		Bee Canyon No. 1	78899	1S	28E	22	76	817
		Bee Canyon No. 2	78900	1S	28E	27	76	818
		Bee Canyon No. 3	78901	1S	28E	28	76	819
UE Mud Springs								
		Mud Springs No. 5	78896	1N	28E	33	54	485
		Mud Springs No. 6	78897	1N	28E	34	54	486
Placer	Number: 173	UE Mud Springs						
		Mud Springs 165-A	28250	1N	28E	31	94	425
		Mud Springs 166-A	28251	1N	28E	31	94	427
		Mud Springs 167-A	28252	1N	28E	31	94	429
		Mud Springs 168-A	28253	1N	28E	31	94	431
		Mud Springs 169-A	28254	1N	28E	31	94	433
		Mud Springs 170-A	28255	1N	28E	31	94	435
		Mud Springs 171-A	28256	1N	28E	32	94	437
		Mud Springs 172-A	28257	1N	28E	32	94	439
		Mud Springs 173-A	28258	1N	28E	32	94	441
		Mud Springs 174-A	28259	1N	28E	32	94	443
		Mud Springs 175-A	28260	1N	28E	31	94	445

RECEIVED
 BUREAU OF
 LAND MANAGEMENT
 ARIZONA
 STATE OFFICE
 PHOENIX, ARIZONA
 2003 JUL 24 A 10: 20

ENTERED IN COMPUTER
 RE 8/13/03

26

Type	Group	Name	AMC Number	T	R	S	Book	Page
		Mud Springs 176-A	28261	1N	28E	31	94	447
		Mud Springs 177-A	28262	1N	28E	31	94	449
		Mud Springs 178-A	28263	1N	28E	31	94	451
		Mud Springs 179-A	28264	1N	28E	31	94	453
		Mud Springs 180-A	28265	1N	28E	31	94	455
		Mud Springs 181-A	28266	1N	28E	31	94	457
		Mud Springs 182-A	28267	1N	28E	32	94	459
		Mud Springs 183-A	28268	1N	28E	32	94	461
		Mud Springs 184-A	28269	1N	28E	32	94	463
		Mud Springs 12	78739	1N	28E	31	92	603
		Mud Springs 13	78740	1N	28E	31	54	488
		Mud Springs 14	78741	1N	28E	31	54	489
		Mud Springs 15	78742	1N	28E	31	54	490
		Mud Springs 16	78743	1N	28E	31	54	491
		Mud Springs 17	78744	1N	28E	31	54	492
		Mud Springs 18	78745	1N	28E	31	76	815
		Mud Springs 19	78746	1N	28E	31	54	494
		Mud Springs 20	78747	1S	28E	5	54	495
		Mud Springs 21	78748	1S	28E	5	54	496
		Mud Springs 22	78749	1S	28E	5	54	497
		Mud Springs 23	78750	1S	28E	5	109	551
		Mud Springs 24	78751	1S	28E	5	54	499
		Mud Springs 25	78752	1S	28E	4	54	500
		Mud Springs 26	78753	1S	28E	4	54	501
		Mud Springs 27	78754	1S	28E	5	54	502
		Mud Springs 28	78755	1S	28E	5	54	503
		Mud Springs 29	78756	1S	28E	5	109	550
		Mud Springs 30	78757	1S	28E	5	109	549
		Mud Springs 31	78758	1S	28E	5	54	506
		Mud Springs 32	78759	1S	28E	5	54	507
		Mud Springs 33	78760	1S	28E	4	54	508
		Mud Springs 34	78761	1S	28E	4	54	509
		Mud Springs 35	78762	1S	28E	4	54	510

RECEIVED
 BUREAU OF
 LAND MANAGEMENT
 2003 JUL 24 A 10:20

ENTERED IN COMPUTER
 RE 8/13/03

33

Type	Group	Name	AMC Number	T	R	S	Book	Page
		Mud Springs 36	78763	1S	28E	4	54	511
		Mud Springs 37	78764	1S	28E	5	54	512
		Mud Springs 38	78765	1S	28E	5	54	513
		Mud Springs 39	78766	1S	28E	5	54	514
		Mud Springs 40	78767	1S	28E	5	54	515
		Mud Springs 41	78768	1S	28E	5	54	516
		Mud Springs 42	78769	1S	28E	5	54	517
		Mud Springs 43	78770	1S	28E	4	54	518
		Mud Springs 44	78771	1S	28E	4	54	519
		Mud Springs 45	78772	1S	28E	4	54	520
		Mud Springs 46	78773	1S	28E	4	54	521
		Mud Springs 47	78774	1S	28E	5	54	522
		Mud Springs 48	78775	1S	28E	5	54	523
		Mud Springs 49	78776	1S	28E	5	54	524
		Mud Springs 50	78777	1S	28E	5	54	525
		Mud Springs 51	78778	1S	28E	4	54	526
		Mud Springs 52	78779	1S	28E	4	54	527
		Mud Springs 53	78780	1S	28E	4	54	528
		Mud Springs 54	78781	1S	28E	4	54	529
		Mud Springs 55	78782	1S	28E	8	54	530
		Mud Springs 56	78783	1S	28E	8	54	531
		Mud Springs 57	78784	1S	28E	8	54	532
		Mud Springs 58	78785	1S	28E	8	54	533
		Mud Springs 59	78786	1S	28E	9	54	534
		Mud Springs 60	78787	1S	28E	9	54	535
		Mud Springs 61	78788	1S	28E	9	54	536
		Mud Springs 62	78789	1S	28E	9	54	537
		Mud Springs 63	78790	1S	28E	8	54	538
		Mud Springs 64	78791	1S	28E	8	54	539
		Mud Springs 65	78792	1S	28E	8	54	540
		Mud Springs 66	78793	1S	28E	8	54	541
		Mud Springs 67	78794	1S	28E	9	54	542
		Mud Springs 68	78795	1S	28E	9	54	543

RECEIVED
 BUREAU OF
 LAND MANAGEMENT
 2003 JUL 24 A 10:20
 PHOENIX, ARIZONA
 STATE OFFICE
 ARIZONA

Type	Group	Name	AMC Number	T	R	S	Book	Page
		Mud Springs 69	78796	1S	28E	9	54	544
		Mud Springs 70	78797	1S	28E	9	54	545
		Mud Springs 71	78798	1S	28E	9	54	546
		Mud Springs 72	78799	1S	28E	9	54	547
		Mud Springs 73	78800	1S	28E	9	54	548
		Mud Springs 74	78801	1S	28E	9	54	549
		Mud Springs 75	78802	1S	28E	9	54	550
		Mud Springs 76	78803	1S	28E	9	54	551
		Mud Springs 77	78804	1S	28E	9	54	552
		Mud Springs 78	78805	1S	28E	9	54	553
		Mud Springs 79	78806	1S	28E	9	54	554
		Mud Springs 80	78807	1S	28E	9	54	555
		Mud Springs 81	78808	1S	28E	9	54	556
		Mud Springs 82	78809	1S	28E	9	54	557
		Mud Springs 83	78810	1S	28E	8	54	558
		Mud Springs 84	78811	1S	28E	8	54	559
		Mud Springs 85	78812	1S	28E	8	54	560
		Mud Springs 86	78813	1S	28E	9	54	561
		Mud Springs 87	78814	1S	28E	9	54	562
		Mud Springs 88	78815	1S	28E	9	54	563
		Mud Springs 89	78816	1S	28E	9	54	564
		Mud Springs 90	78817	1S	28E	9	54	565
		Mud Springs 91	78818	1S	28E	9	54	566
		Mud Springs 92	78819	1S	28E	9	54	567
		Mud Springs 93	78820	1S	28E	9	54	568
		Mud Springs 94	78821	1S	28E	17	54	569
		Mud Springs 95	78822	1S	28E	17	54	570
		Mud Springs 96	78823	1S	28E	16	54	571
		Mud Springs 97	78824	1S	28E	16	54	572
		Mud Springs 98	78825	1S	28E	16	54	573
		Mud Springs 99	78826	1S	28E	16	54	574
		Mud Springs 100	78827	1S	28E	16	54	575
		Mud Springs 101	78828	1S	28E	16	54	576

RECEIVED
 BUREAU OF
 LAND MANAGEMENT
 2003 JUL 24 10:50
 ARIZONA
 STATE OFFICE
 PHOENIX, ARIZONA

ENTERED IN COMPUTER
 RE 8/13/03

33

Type	Group	Name	AMC Number	T	R	S	Book	Page
		Mud Springs 102	78829	1S	28E	16	54	577
		Mud Springs 103	78830	1S	28E	16	54	578
		Mud Springs 104	78831	1S	28E	17	54	579
		Mud Springs 105	78832	1S	28E	16	54	580
		Mud Springs 106	78833	1S	28E	16	54	581
		Mud Springs 107	78834	1S	28E	16	54	582
		Mud Springs 108	78835	1S	28E	16	54	583
		Mud Springs 109	78836	1S	28E	16	54	584
		Mud Springs 110	78837	1S	28E	16	54	585
		Mud Springs 111	78838	1S	28E	16	54	586
		Mud Springs 112	78839	1S	28E	16	54	587
		Mud Springs 113	78840	1S	28E	16	54	588
		Mud Springs 114	78841	1S	28E	16	54	589
		Mud Springs 115	78842	1S	28E	16	54	590
		Mud Springs 116	78843	1S	28E	17	54	591
		Mud Springs 117	78844	1S	28E	17	54	592
		Mud Springs 118	78845	1S	28E	17	54	593
		Mud Springs 119	78846	1S	28E	17	54	594
		Mud Springs 120	78847	1S	28E	16	54	595
		Mud Springs 121	78848	1S	28E	16	54	596
		Mud Springs 122	78849	1S	28E	16	54	597
		Mud Springs 123	78850	1S	28E	16	54	598
		Mud Springs 124	78851	1S	28E	16	54	599
		Mud Springs 125	78852	1S	28E	16	55	1
		Mud Springs 126	78853	1S	28E	16	55	2
		Mud Springs 127	78854	1S	28E	16	55	3
		Mud Springs 128	78855	1S	28E	17	55	4
		Mud Springs 129	78856	1S	28E	17	55	5
		Mud Springs 130	78857	1S	28E	17	55	6
		Mud Springs 131	78858	1S	28E	17	55	7
		Mud Springs 132	78859	1S	28E	16	55	8
		Mud Springs 133	78860	1S	28E	16	55	9
		Mud Springs 134	78861	1S	28E	16	55	10

RECEIVED
 BUREAU OF
 LAND MANAGEMENT
 PHOENIX, ARIZONA
 2003 JUL 24 AM 10:20

ENTERED IN COMPUTER
 RE 8/13/03

38

Type	Group	Name	AMC Number	T	R	S	Book	Page
		Mud Springs 135	78862	1S	28E	16	55	11
		Mud Springs 136-A	78863	1S	28E	16	55	65
		Mud Springs 137	78864	1S	28E	16	55	65
		Mud Springs 138	78865	1S	28E	16	55	65
		Mud Springs 139	78866	1S	28E	16	55	65
		Mud Springs 140	78867	1S	28E	16	55	65
		Mud Springs 141	78868	1S	28E	16	55	65
		Mud Springs 142	78869	1S	28E	20	55	18
		Mud Springs 143	78870	1S	28E	21	55	19
		Mud Springs 144	78871	1S	28E	21	55	20
		Mud Springs 145	78872	1S	28E	21	55	21
		Mud Springs 146	78873	1S	28E	21	55	22
		Mud Springs 147-A	78874	1S	28E	21	170	467
		Mud Springs 148	78875	1S	28E	21	55	24
		Mud Springs 149	78876	1S	28E	21	55	25
		Mud Springs 150	78877	1S	28E	21	55	26
		Mud Springs 151	78878	1S	28E	20	55	27
		Mud Springs 152	78879	1S	28E	20	55	28
		Mud Springs 153	78880	1N	28E	31	65	627
		Mud Springs 154	78881	1N	28E	31	65	628
		Mud Springs 155	78882	1N	28E	31	65	629
		Mud Springs 156	78883	1N	28E	31	65	630
		Mud Springs 157	78884	1N	28E	32	60	631
		Mud Springs 158	78885	1N	28E	32	65	632
		Mud Springs 159	78886	1N	28E	32	65	633
		Mud Springs 160	78887	1N	28E	32	65	634
		Mud Springs 161	78888	1N	28E	32	65	635
		Mud Springs 162	78889	1N	28E	32	65	636
		Mud Springs 163	78890	1N	28E	32	65	637
		Mud Springs 164	78891	1N	28E	32	65	638

RECEIVED
 BUREAU OF
 LAND MANAGEMENT
 PHOENIX, ARIZONA
 ARIZONA
 STATE OFFICE
 2003 JUL 24 10:28

**United States Department of the Interior
Bureau of Land Management**

BUSINESS & SUPPORT SVCS DIV
222 N CENTRAL AVE
PHOENIX, AZ 85004 -2203
Phone: (602) 417-9200

Receipt	
No:	717574

Transaction #: 746719
Date of Transaction: 07/24/2003

CUSTOMER:	GARY JONES PHELPS DODGE 4521 US HIGHWAY 191 MORENCI, AZ 85540
-----------	--

LINE #	QTY	DESCRIPTION	REMARKS	UNIT PRICE	TOTAL
1	1.00	LOCATABLE MINERALS / MINING CLAIMS-NOT NEW-UNADJUD, ONE AUTH NO. ONLY / MINING CLAIM MONEY RECEIVED (455) CASES: AMC354393/\$31200.00	MAINT 2004 (312)	- n/a -	31200.00
TOTAL:					\$31,200.00

PAYMENT INFORMATION					
1	AMOUNT:	\$31,200.00	POSTMARKED:	07/23/2003	
	TYPE:	CHECK	RECEIVED:	07/24/2003	
	CHECK NO:	019030			
	NAME:	PHELPS DODGE CORPOREATION 4521 US HIGHWAY 191 MORENCI AZ 85540			

REMARKS

This receipt was generated by the automated BLM Collections and Billing System and is a paper representation of a portion of the official electronic record contained therein.

Receipt No. 518016

Trans No. 541837

LEAD FILE #'S _____

AMC 354300, 351177,
304200, 78672, 78250,
78672

AMC Number	Code	Amount
354393-354420	482	2800.00
354421-354432		1200.00
354355-354366		1200.00
354300-354312		700.00
354313-354345		3300.00
354346-354354		900.00
354367-354389		2300.00
354390-354392		300.00
351177-351182		600.00
304200		100.00
78899-78901		300.00
78896-78897		200.00
28250-28260		1000.00
28261-28269		900.00
78739-78762		2400.00
78763-78795		3300.00
TOTAL:	482	531,200.00

AMC Number	Code	Amount
78796-78828	482	3300.00
78829-78861		3300.00
78862-78891		3000.00
TOTAL:	5	

Date of Doc 7/1/02

Date of Rec't 7/3/02

Amount Rec'd 31,200.00

Amount Earned 31,200.00

Date Entered: 7/10/02TR

Date Verified: 7/24/02 AB

Sent to Accts: 7/24/02

Date Earned: _____

- 480 POL
- 481 NOI
- 482 MAINT
- 396 TRANS
- 635 AMEND

NOTES:

United States Department of the Interior
Bureau of Land Management
 BUSINESS & SUPPORT SVCS DIV
 222 N CENTRAL AVE
 PHOENIX, AZ 85004 -2203
 Phone: (602) 417-9200

Receipt	
No.	518016

Transaction #: 541837
Date of Transaction: 07/03/2002
CUSTOMER: PHELPS DODGE 4521 US HIGHWAY 191 MORENCI, AZ 85540

LINE #	QTY	DESCRIPTION	REMARKS	UNIT PRICE	TOTAL
1	1.00	LOCATABLE MINERALS / MINING CLAIMS-NOT NEW-UNADJUD, ONE AUTH NO. ONLY / MINING CLAIM MONEY RECEIVED (455) CASES: AMC354393/\$31200.00	MAINT 2003 (312)	- n/a -	31200.00
TOTAL:					\$31,200.00

PAYMENT INFORMATION			
1	AMOUNT	\$31,200.00	POSTMARKED 06/28/2002
	TYPE	CHECK	RECEIVED 07/01/2002
	CHECK NO.	007619	
	NAME	PHELPS DODGE CORPORATION 4521 US HIGHWAY 191 MORENCI AZ 85540	

REMARKS

This receipt was generated by the automated BLM Collections and Billing System and is a paper representation of a portion of the official electronic record contained therein.

EXHIBIT A

Greenlee County, Arizona

Type	Group	Name	AMC Number	T	R	S	Book	Page
Lode	Number:	127						
	Gold Gulch							
		GG 1	354393	4S	29E	13	251	262
		GG 2	354394	4S	29E	24	251	265
		GG 3	354395	4S	29E	24	251	268
		GG 4	354396	4S	29E	24	251	271
		GG 5	354397	4S	29E	24	251	274
		GG 6	354398	4S	29E	24	251	277
		GG 7	354399	4S	29E	24	251	280
		GG 8	354400	4S	29E	18	251	283
		GG 9	354401	4S	29E	18	251	286
		GG 10	354402	4S	29E	19	251	289
		GG 11	354403	4S	29E	19	251	292
		GG 12	354404	4S	29E	19	251	295
		GG 13	354405	4S	29E	19	251	298
		GG 14	354406	4S	29E	19	251	301
		GG 15	354407	4S	29E	19	251	304
		GG 16	354408	4S	29E	19	251	307
		GG 17	354409	4S	29E	19	251	310
		GG 18	354410	4S	29E	19	251	313
		GG 19	354411	4S	29E	19	251	316
		GG 20	354412	4S	29E	19	251	319
		GG 21	354413	4S	29E	19	251	322
		GG 22	354414	4S	29E	19	251	325
		GG 23	354415	4S	29E	19	251	328
		GG 24	354416	4S	29E	19	251	331
		GG 25	354417	4S	29E	19	251	334
		GG 26	354418	4S	29E	19	251	337
		GG 27	354419	4S	29E	19	251	340
		GG 28	354420	4S	29E	19	251	343

Type	Group	Name	AMC Number	T	R	S	Book	Page
		GG 29	354421	4S	29E	19	251	346
		GG 30	354422	4S	29E	19	251	349
		GG 31	354423	4S	29E	19	251	352
		GG 32	354424	4S	29E	19	251	355
		GG 33	354425	4S	29E	19	251	358
		GG 34	354426	4S	29E	19	251	361
		GG 35	354427	4S	29E	19	251	364
		GG 36	354428	4S	29E	19	251	367
		GG 37	354429	4S	29E	19	251	370
		GG 38	354430	4S	29E	19	251	373
		GG 39	354431	4S	29E	19	251	376
		GG 40	354432	4S	29E	19	251	379
	North Coronado							
		NCV 1	354355	4S	29E	1	251	148
		NCV 2	354356	4S	29E	1	251	151
		NCV 3	354357	4S	29E	1	251	154
		NCV 4	354358	4S	29E	1	251	157
		NCV 5	354359	4S	29E	1	251	160
		NCV 6	354360	4S	29E	6	251	163
		NCV 7	354361	4S	29E	6	251	166
		NCV 8	354362	4S	29E	6	251	169
		NCV 9	354363	4S	29E	6	251	172
		NCV 10	354364	4S	29E	6	251	175
		NCV 11	354365	4S	29E	6	251	178
		NCV 12	354366	4S	29E	6	251	181
	Northeast							
		NE 1	354306	3S	29E	25	251	1
		NE 2	354307	3S	29E	25	251	4
		NE 3	354308	3S	29E	25	251	7
		NE 4	354309	3S	29E	25	251	10
		NE 5	354310	3S	29E	25	251	13
		NE 6	354311	3S	29E	25	251	16
		NE 7	354312	3S	29E	25	251	19

Type	Group	Name	AMC Number	T	R	S	Book	Page
		NE 8	354313	3S	29E	25	251	22
		NE 9	354314	3S	29E	25	251	25
		NE 10	354315	3S	29E	25	251	28
		NE 11	354316	3S	29E	36	251	31
		NE 12	354317	3S	29E	36	251	34
		NE 13	354318	3S	29E	36	251	37
		NE 14	354319	3S	29E	36	251	40
		NE 15	354320	3S	29E	25	251	43
		NE 16	354321	3S	29E	25	251	46
		NE 17	354322	3S	29E	25	251	49
		NE 18	354323	3S	29E	25	251	52
		NE 19	354324	3S	29E	25	251	55
		NE 20	354325	3S	29E	25	251	58
		NE 21	354326	3S	29E	25	251	61
		NE 22	354327	3S	29E	25	251	64
		NE 23	354328	3S	29E	25	251	67
		NE 24	354329	3S	29E	25	251	70
		NE 25	354330	3S	29E	36	251	73
		NE 26	354331	3S	30E	31	251	76
		NE 27	354332	3S	30E	31	251	79
		NE 28	354333	3S	30E	31	251	82
		NE 29	354334	3S	30E	31	251	85
		NE 30	354335	3S	30E	30	251	88
		NE 31	354336	3S	30E	30	251	91
		NE 32	354337	3S	30E	30	251	94
		NE 33	354338	3S	30E	30	251	97
		NE 34	354339	3S	30E	30	251	100
		NE 35	354340	3S	30E	30	251	103
		NE 36	354341	3S	30E	30	251	106
		NE 37	354342	3S	30E	30	251	109
		NE 38	354343	3S	30E	30	251	112
		NE 39	354344	3S	30E	30	251	115
		NE 40	354345	3S	30E	31	251	118

Type	Group	Name	AMC Number	T	R	S	Book	Page
		NE 41	354346	3S	30E	31	251	121
		NE 42	354347	3S	30E	31	251	124
		NE 43	354348	3S	30E	31	251	127
		NE 44	354349	3S	30E	31	251	130
		NE 45	354350	3S	30E	31	251	133
		NE 46	354351	3S	30E	31	251	136
		NE 47	354352	3S	30E	31	251	139
		NE 48	354353	3S	30E	31	251	142
		NE 49	354354	3S	30E	31	251	145
	Sun Ridge							
		SUN 1	354367	3S	29E	29	251	184
		SUN 2	354368	3S	29E	29	251	187
		SUN 3	354369	3S	29E	29	251	190
		SUN 4	354370	3S	29E	29	251	193
		SUN 5	354371	3S	29E	29	251	196
		SUN 6	354372	3S	29E	29	251	199
		SUN 7	354373	3S	29E	29	251	202
		SUN 8	354374	3S	29E	29	251	205
		SUN 9	354375	3S	29E	29	251	208
		SUN 10	354376	3S	29E	29	251	211
		SUN 11	354377	3S	29E	30	251	214
		SUN 12	354378	3S	29E	29	251	217
		SUN 13	354379	3S	29E	29	251	220
		SUN 14	354380	3S	29E	29	251	223
		SUN 15	354381	3S	29E	29	251	226
		SUN 16	354382	3S	29E	29	251	229
		SUN 17	354383	3S	29E	29	251	232
		SUN 18	354384	3S	29E	29	251	235
		SUN 19	354385	3S	29E	29	251	238
		SUN 20	354386	3S	29E	29	251	241
		SUN 21	354387	3S	29E	29	251	244
		SUN 22	354388	3S	29E	29	251	247
		SUN 23	354389	3S	29E	29	251	250

32

Type	Group	Name	AMC Number	T	R	S	Book	Page
		SUN 24	354390	3S	29E	29	251	253
		SUN 25	354391	3S	29E	29	251	256
		SUN 26	354392	3S	29E	29	251	259
Mill Site	Number:	12						
	Juan Miller							
		JM-O	351177	1S	30E	35	234	76
		JM-B	351178	2S	29E	12	234	91
		JM-D	351179	2S	30E	7	234	88
		JM-H	351180	2S	30E	8	234	85
		JM-J	351181	2S	30E	8	234	82
		JM-M	351182	1S	30E	34	234	79
	UE Bear Canyon							
		Bear Canyon No. 1	304200	1S	28E	21	170	469
	UE Bee Canyon							
		Bee Canyon No. 1	78899	1S	28E	22	76	817
		Bee Canyon No. 2	78900	1S	28E	27	76	818
		Bee Canyon No. 3	78901	1S	28E	28	76	819
	UE Mud Springs							
		Mud Springs No. 5	78896	1N	28E	33	54	485
		Mud Springs No. 6	78897	1N	28E	34	54	486
Placer	Number:	173						
	UE Mud Springs							
		Mud Springs 165-A	28250	1N	28E	31	94	425
		Mud Springs 166-A	28251	1N	28E	31	94	427
		Mud Springs 167-A	28252	1N	28E	31	94	429
		Mud Springs 168-A	28253	1N	28E	31	94	431
		Mud Springs 169-A	28254	1N	28E	31	94	433
		Mud Springs 170-A	28255	1N	28E	31	94	435
		Mud Springs 171-A	28256	1N	28E	32	94	437
		Mud Springs 172-A	28257	1N	28E	32	94	439
		Mud Springs 173-A	28258	1N	28E	32	94	441
		Mud Springs 174-A	28259	1N	28E	32	94	443
		Mud Springs 175-A	28260	1N	28E	31	94	445

26

Type	Group	Name	AMC Number	T	R	S	Book	Page
		Mud Springs 176-A	28261	1N	28E	31	94	447
		Mud Springs 177-A	28262	1N	28E	31	94	449
		Mud Springs 178-A	28263	1N	28E	31	94	451
		Mud Springs 179-A	28264	1N	28E	31	94	453
		Mud Springs 180-A	28265	1N	28E	31	94	455
		Mud Springs 181-A	28266	1N	28E	32	94	457
		Mud Springs 182-A	28267	1N	28E	32	94	459
		Mud Springs 183-A	28268	1N	28E	32	94	461
		Mud Springs 184-A	28269	1N	28E	32	94	463
		Mud Springs 12	78739	1N	28E	31	92	603
		Mud Springs 13	78740	1N	28E	31	54	488
		Mud Springs 14	78741	1N	28E	31	54	489
		Mud Springs 15	78742	1N	28E	31	54	490
		Mud Springs 16	78743	1N	28E	31	54	491
		Mud Springs 17	78744	1N	28E	31	54	492
		Mud Springs 18	78745	1N	28E	31	76	815
		Mud Springs 19	78746	1N	28E	31	54	494
		Mud Springs 20	78747	1S	28E	5	54	495
		Mud Springs 21	78748	1S	28E	5	54	496
		Mud Springs 22	78749	1S	28E	5	54	497
		Mud Springs 23	78750	1S	28E	5	109	551
		Mud Springs 24	78751	1S	28E	5	54	499
		Mud Springs 25	78752	1S	28E	4	54	500
		Mud Springs 26	78753	1S	28E	4	54	501
		Mud Springs 27	78754	1S	28E	5	54	502
		Mud Springs 28	78755	1S	28E	5	54	503
		Mud Springs 29	78756	1S	28E	5	109	550
		Mud Springs 30	78757	1S	28E	5	109	549
		Mud Springs 31	78758	1S	28E	5	54	506
		Mud Springs 32	78759	1S	28E	5	54	507
		Mud Springs 33	78760	1S	28E	4	54	508
		Mud Springs 34	78761	1S	28E	4	54	509
		Mud Springs 35	78762	1S	28E	4	54	510

Type	Group	Name	AMC Number	T	R	S	Book	Page
		Mud Springs 36	78763	1S	28E	4	54	511
		Mud Springs 37	78764	1S	28E	5	54	512
		Mud Springs 38	78765	1S	28E	5	54	513
		Mud Springs 39	78766	1S	28E	5	54	514
		Mud Springs 40	78767	1S	28E	5	54	515
		Mud Springs 41	78768	1S	28E	5	54	516
		Mud Springs 42	78769	1S	28E	5	54	517
		Mud Springs 43	78770	1S	28E	4	54	518
		Mud Springs 44	78771	1S	28E	4	54	519
		Mud Springs 45	78772	1S	28E	4	54	520
		Mud Springs 46	78773	1S	28E	4	54	521
		Mud Springs 47	78774	1S	28E	5	54	522
		Mud Springs 48	78775	1S	28E	5	54	523
		Mud Springs 49	78776	1S	28E	5	54	524
		Mud Springs 50	78777	1S	28E	5	54	525
		Mud Springs 51	78778	1S	28E	4	54	526
		Mud Springs 52	78779	1S	28E	4	54	527
		Mud Springs 53	78780	1S	28E	4	54	528
		Mud Springs 54	78781	1S	28E	4	54	529
		Mud Springs 55	78782	1S	28E	8	54	530
		Mud Springs 56	78783	1S	28E	8	54	531
		Mud Springs 57	78784	1S	28E	8	54	532
		Mud Springs 58	78785	1S	28E	8	54	533
		Mud Springs 59	78786	1S	28E	9	54	534
		Mud Springs 60	78787	1S	28E	9	54	535
		Mud Springs 61	78788	1S	28E	9	54	536
		Mud Springs 62	78789	1S	28E	9	54	537
		Mud Springs 63	78790	1S	28E	8	54	538
		Mud Springs 64	78791	1S	28E	8	54	539
		Mud Springs 65	78792	1S	28E	8	54	540
		Mud Springs 66	78793	1S	28E	8	54	541
		Mud Springs 67	78794	1S	28E	9	54	542
		Mud Springs 68	78795	1S	28E	9	54	543

Type	Group	Name	AMC Number	T	R	S	Book	Page
		Mud Springs 69	78796	1S	28E	9	54	544
		Mud Springs 70	78797	1S	28E	9	54	545
		Mud Springs 71	78798	1S	28E	8	54	546
		Mud Springs 72	78799	1S	28E	8	54	547
		Mud Springs 73	78800	1S	28E	8	54	548
		Mud Springs 74	78801	1S	28E	8	54	549
		Mud Springs 75	78802	1S	28E	9	54	550
		Mud Springs 76	78803	1S	28E	9	54	551
		Mud Springs 77	78804	1S	28E	9	54	552
		Mud Springs 78	78805	1S	28E	9	54	553
		Mud Springs 79	78806	1S	28E	9	54	554
		Mud Springs 80	78807	1S	28E	9	54	555
		Mud Springs 81	78808	1S	28E	9	54	556
		Mud Springs 82	78809	1S	28E	9	54	557
		Mud Springs 83	78810	1S	28E	8	54	558
		Mud Springs 84	78811	1S	28E	8	54	559
		Mud Springs 85	78812	1S	28E	8	54	560
		Mud Springs 86	78813	1S	28E	9	54	561
		Mud Springs 87	78814	1S	28E	9	54	562
		Mud Springs 88	78815	1S	28E	9	54	563
		Mud Springs 89	78816	1S	28E	9	54	564
		Mud Springs 90	78817	1S	28E	9	54	565
		Mud Springs 91	78818	1S	28E	9	54	566
		Mud Springs 92	78819	1S	28E	9	54	567
		Mud Springs 93	78820	1S	28E	9	54	568
		Mud Springs 94	78821	1S	28E	17	54	569
		Mud Springs 95	78822	1S	28E	17	54	570
		Mud Springs 96	78823	1S	28E	16	54	571
		Mud Springs 97	78824	1S	28E	16	54	572
		Mud Springs 98	78825	1S	28E	16	54	573
		Mud Springs 99	78826	1S	28E	16	54	574
		Mud Springs 100	78827	1S	28E	16	54	575
		Mud Springs 101	78828	1S	28E	16	54	576

Type	Group	Name	AMC Number	T	R	S	Book	Page
		Mud Springs 102	78829	IS	28E	16	54	577
		Mud Springs 103	78830	IS	28E	16	54	578
		Mud Springs 104	78831	IS	28E	17	54	579
		Mud Springs 105	78832	IS	28E	17	54	580
		Mud Springs 106	78833	IS	28E	17	54	581
		Mud Springs 107	78834	IS	28E	17	54	582
		Mud Springs 108	78835	IS	28E	16	54	583
		Mud Springs 109	78836	IS	28E	16	54	584
		Mud Springs 110	78837	IS	28E	16	54	585
		Mud Springs 111	78838	IS	28E	16	54	586
		Mud Springs 112	78839	IS	28E	16	54	587
		Mud Springs 113	78840	IS	28E	16	54	588
		Mud Springs 114	78841	IS	28E	16	54	589
		Mud Springs 115	78842	IS	28E	16	54	590
		Mud Springs 116	78843	IS	28E	17	54	591
		Mud Springs 117	78844	IS	28E	17	54	592
		Mud Springs 118	78845	IS	28E	17	54	593
		Mud Springs 119	78846	IS	28E	17	54	594
		Mud Springs 120	78847	IS	28E	16	54	595
		Mud Springs 121	78848	IS	28E	16	54	596
		Mud Springs 122	78849	IS	28E	16	54	597
		Mud Springs 123	78850	IS	28E	16	54	598
		Mud Springs 124	78851	IS	28E	16	54	599
		Mud Springs 125	78852	IS	28E	16	55	1
		Mud Springs 126	78853	IS	28E	16	55	2
		Mud Springs 127	78854	IS	28E	16	55	3
		Mud Springs 128	78855	IS	28E	17	55	4
		Mud Springs 129	78856	IS	28E	17	55	5
		Mud Springs 130	78857	IS	28E	17	55	6
		Mud Springs 131	78858	IS	28E	17	55	7
		Mud Springs 132	78859	IS	28E	16	55	8
		Mud Springs 133	78860	IS	28E	16	55	9
		Mud Springs 134	78861	IS	28E	16	55	10

Type	Group	Name	AMC Number	T	R	S	Book	Page
		Mud Springs 135	78862	1S	28E	16	55	11
		Mud Springs 136-A	78863	1S	28E	16	170	465
		Mud Springs 137	78864	1S	28E	16	55	13
		Mud Springs 138	78865	1S	28E	16	55	14
		Mud Springs 139	78866	1S	28E	16	55	15
		Mud Springs 140	78867	1S	28E	20	55	16
		Mud Springs 141	78868	1S	28E	20	55	17
		Mud Springs 142	78869	1S	28E	20	55	18
		Mud Springs 143	78870	1S	28E	21	55	19
		Mud Springs 144	78871	1S	28E	21	55	20
		Mud Springs 145	78872	1S	28E	21	55	21
		Mud Springs 146	78873	1S	28E	21	55	22
		Mud Springs 147-A	78874	1S	28E	21	170	467
		Mud Springs 148	78875	1S	28E	21	55	24
		Mud Springs 149	78876	1S	28E	21	55	25
		Mud Springs 150	78877	1S	28E	21	55	26
		Mud Springs 151	78878	1S	28E	20	55	27
		Mud Springs 152	78879	1S	28E	20	55	28
		Mud Springs 153	78880	1N	28E	31	65	627
		Mud Springs 154	78881	1N	28E	31	65	628
		Mud Springs 155	78882	1N	28E	31	65	629
		Mud Springs 156	78883	1N	28E	31	65	630
		Mud Springs 157	78884	1N	28E	32	60	631
		Mud Springs 158	78885	1N	28E	32	65	632
		Mud Springs 159	78886	1N	28E	32	65	633
		Mud Springs 160	78887	1N	28E	32	65	634
		Mud Springs 161	78888	1N	28E	32	65	635
		Mud Springs 162	78889	1N	28E	32	65	636
		Mud Springs 163	78890	1N	28E	32	65	637
		Mud Springs 164	78891	1N	28E	32	65	638



4521 U.S. Highway 191, Morenci, AZ 85540-9795 • (520) 865-4521

June 15, 2001

CERTIFIED MAIL – Return Receipt Requested

Bureau of Land Management
Arizona State Office
222 N. Central Avenue
Phoenix, AZ 85004-2203

ARIZONA
STATE OFFICE
PHOENIX, ARIZONA

2001 JUN 15 A 9:59

RECEIVED
BUREAU OF
LAND MANAGEMENT

RE: Annual Maintenance Fees for Mining Claims

Dear Sir or Madam:

Enclosed for your handling are six (6) separate notices with payment checks for mining claims owned or controlled by Phelps Dodge. Please process each notice and return all originals with date-time stamp and with receipt for payment to my attention at the letterhead address above.

Call me at the phone number listed below if you should need. Thank you.

Very truly yours,

Gary L. Jones
Land & Water Administrator
(520) 865-6208

Encls: As Noted.

c: File

ENTERED INTO COMPUTER
6/28/01 RE

VERIFIED
7/3/01TK

EXHIBIT A
COPPER MOUNTAIN MINING DISTRICT
 Greenlee County

[LODES (40)]

RECEIVED
 BUREAU OF
 LAND MANAGEMENT

CLAIM NAME	BOOK & PAGE	Sec.	T	R	AMC NUMBER
GG-1	251 262	13	4S	29E	354393
GG 2	251 265	24	4S	29E	354394
GG 3	251 268	24	4S	29E	354395
GG 4	251 271	24	4S	29E	354396
GG 5	251 274	24	4S	29E	354397
GG 6	251 277	24	4S	29E	354398
GG 7	251 280	24	4S	29E	354399
GG 8	251 283	18	4S	29E	354400
GG 9	251 286	18	4S	29E	354401
GG 10	251 289	19	4S	29E	354402
GG 11	251 292	19	4S	29E	354403
GG 12	251 295	19	4S	29E	354404
GG 13	251 298	19	4S	29E	354405
GG 14	251 301	19	4S	29E	354406
GG 15	251 304	19	4S	29E	354407
GG 16	251 307	19	4S	29E	354408
GG 17	251 310	19	4S	29E	354409
GG 18	251 313	19	4S	29E	354410
GG 19	251 316	19	4S	29E	354411
GG 20	251 319	19	4S	29E	354412
GG 21	251 322	19	4S	29E	354413
GG 22	251 325	19	4S	29E	354414
GG 23	251 328	19	4S	29E	354415
GG 24	251 331	19	4S	29E	354416
GG 25	251 334	19	4S	29E	354417
GG 26	251 337	19	4S	29E	354418
GG 27	251 340	19	4S	29E	354419
GG 28	251 343	19	4S	29E	354420
GG 29	251 346	19	4S	29E	354421
GG 30	251 349	19	4S	29E	354422
GG 31	251 352	19	4S	29E	354423
GG 32	251 355	19	4S	29E	354424
GG 33	251 358	19	4S	29E	354425
GG 34	251 361	19	4S	29E	354426
GG 35	251 364	19	4S	29E	354427
GG 36	251 367	19	4S	29E	354428
GG 37	251 370	19	4S	29E	354429
GG 38	251 373	19	4S	29E	354430
GG 39	251 376	19	4S	29E	354431
GG 40	251 379	19	4S	29E	354432

2001 JUN 15 A 9: 5

ARIZONA
 STATE OFFICE
 PHOENIX, ARIZONA

EXHIBIT B
COPPER MOUNTAIN MINING DISTRICT
 Greenlee County

[LODES (12)]

CLAIM NAME	BOOK & PAGE	Sec.	T	R	AMC NUMBER
NCV 1	251 148	1	4S	29E	354355
NCV 2	251 151	1	4S	29E	354356
NCV 3	251 154	1	4S	29E	354357
NCV 4	251 157	1	4S	29E	354358
NCV 5	251 160	1	4S	29E	354359
NCV 6	251 163	6	4S	29E	354360
NCV 7	251 166	6	4S	29E	354361
NCV 8	251 169	6	4S	29E	354362
NCV 9	251 172	6	4S	29E	354363
NCV 10	251 175	6	4S	29E	354364
NCV 11	251 178	6	4S	29E	354365
NCV 12	251 181	6	4S	29E	354366

12

RECEIVED
 BUREAU OF
 LAND MANAGEMENT
 2001 JUN 15 A 9:59
 ARIZONA
 STATE OFFICE
 PHOENIX, ARIZONA

EXHIBIT C
COPPER MOUNTAIN MINING DISTRICT
 Greenlee County

[LODES (49)]

RECEIVED
 BUREAU OF
 LAND MANAGEMEN

CLAIM NAME	BOOK & PAGE	Sec.	T	R	AMC NUMBER
NE 1	251 001	25	3S	29E	354306
NE 2	251 004	25	3S	29E	354307
NE 3	251 007	25	3S	29E	354308
NE 4	251 010	25	3S	29E	354309
NE 5	251 013	25	3S	29E	354310
NE 6	251 016	25	3S	29E	354311
NE 7	251 019	25	3S	29E	354312
NE 8	251 022	25	3S	29E	354313
NE 9	251 025	25	3S	29E	354314
NE 10	251 028	25	3S	29E	354315
NE 11	251 031	36	3S	29E	354316
NE 12	251 034	36	3S	29E	354317
NE 13	251 037	36	3S	29E	354318
NE 14	251 040	36	3S	29E	354319
NE 15	251 043	25	3S	29E	354320
NE 16	251 046	25	3S	29E	354321
NE 17	251 049	25	3S	29E	354322
NE 18	251 052	25	3S	29E	354323
NE 19	251 055	25	3S	29E	354324
NE 20	251 058	25	3S	29E	354325
NE 21	251 061	25	3S	29E	354326
NE 22	251 064	25	3S	29E	354327
NE 23	251 067	25	3S	29E	354328
NE 24	251 070	25	3S	29E	354329
NE 25	251 073	36	3S	29E	354330
NE 26	251 076	31	3S	30E	354331
NE 27	251 079	31	3S	30E	354332
NE 28	251 082	31	3S	30E	354333
NE 29	251 085	31	3S	30E	354334
NE 30	251 088	30	3S	30E	354335
NE 31	251 091	30	3S	30E	354336
NE 32	251 094	30	3S	30E	354337
NE 33	251 097	30	3S	30E	354338
NE 34	251 100	30	3S	30E	354339
NE 35	251 103	30	3S	30E	354340
NE 36	251 106	30	3S	30E	354341
NE 37	251 109	30	3S	30E	354342
NE 38	251 112	30	3S	30E	354343
NE 39	251 115	30	3S	30E	354344
NE 40	251 118	31	3S	30E	354345
NE 41	251 121	31	3S	30E	354346

JUN 15 A 10

ARIZONA
 STATE OFFICE
 PHOENIX, ARIZONA

CLAIM NAME	BOOK & PAGE	Sec.	T	R	AMC NUMBER
------------	-------------	------	---	---	------------

NE 42	251 124	31	3S	30E	354347
NE 43	251 127	31	3S	30E	354348
NE 44	251 130	31	3S	30E	354349
NE 45	251 133	31	3S	30E	354350
NE 46	251 136	31	3S	30E	354351
NE 47	251 139	31	3S	30E	354352
NE 48	251 142	31	3S	30E	354353
NE 49	251 145	31	3S	30E	354354

8

RECEIVED
 BUREAU OF
 LAND MANAGEMENT
 2001 JUN 15 A 10:00
 ARIZONA
 STATE OFFICE
 PHOENIX, ARIZONA

EXHIBIT D
COPPER MOUNTAIN MINING DISTRICT
 Greenlee County

[LODES (26)]

CLAIM NAME	BOOK & PAGE	Sec.	T	R	AMC NUMBER
SUN 1	251 184	29	3S	29E	354367
SUN 2	251 187	29	3S	29E	354368
SUN 3	251 190	29	3S	29E	354369
SUN 4	251 193	29	3S	29E	354370
SUN 5	251 196	29	3S	29E	354371
SUN 6	251 199	29	3S	29E	354372
SUN 7	251 202	29	3S	29E	354373
SUN 8	251 205	29	3S	29E	354374
SUN 9	251 208	29	3S	29E	354375
SUN 10	251 211	29	3S	29E	354376
SUN 11	251 214	30	3S	29E	354377
SUN 12	251 217	29	3S	29E	354378
SUN 13	251 220	29	3S	29E	354379
SUN 14	251 223	29	3S	29E	354380
SUN 15	251 226	29	3S	29E	354381
SUN 16	251 229	29	3S	29E	354382
SUN 17	251 232	29	3S	29E	354383
SUN 18	251 235	29	3S	29E	354384
SUN 19	251 238	29	3S	29E	354385
SUN 20	251 241	29	3S	29E	354386
SUN 21	251 244	29	3S	29E	354387
SUN 22	251 247	29	3S	29E	354388
SUN 23	251 250	29	3S	29E	354389
SUN 24	251 253	29	3S	29E	354390
SUN 25	251 256	29	3S	29E	354391
SUN 26	251 259	29	3S	29E	354392 26

RECEIVED
 BUREAU OF
 LAND MANAGEMENT
 2001 JUN 15 A 10:00
 ARIZONA
 STATE OFFICE
 PHOENIX, ARIZONA

EXHIBIT E
COPPER MOUNTAIN MINING DISTRICT
 Greenlee County

RECEIVED
 BUREAU OF
 LAND MANAGEMENT

[PLACER (173)]

CLAIM NAME	BOOK & PAGE	Sec.	T	R	AMC NUMBER	2001 JUN 15 A 10:00
Mud Springs #12	92 603	31	1N	28E	78739	
Mud Springs #13	54 488	31	1N	28E	78740	ARIZONA
Mud Springs #14	54 489	31	1N	28E	78741	STATE OFFICE
Mud Springs #15	54 490	31	1N	28E	78742	PHOENIX, ARIZONA
Mud Springs #16	54 491	31	1N	28E	78743	
Mud Springs #17	54 492	31	1N	28E	78744	
Mud Springs #18	76 815	31	1N	28E	78745	
Mud Springs #19	54 494	31	1N	28E	78746	
Mud Springs #20	54 495	5	1S	28E	78747	
Mud Springs #21	54 496	5	1S	28E	78748	
Mud Springs #22	54 497	5	1S	28E	78749	
Mud Springs #23	109 551	5	1S	28E	78750	
Mud Springs #24	54 499	5	1S	28E	78751	
Mud Springs #25	54 500	4	1S	28E	78752	
Mud Springs #26	54 501	4	1S	28E	78753	
Mud Springs #27	54 502	5	1S	28E	78754	
Mud Springs #28	54 503	5	1S	28E	78755	
Mud Springs #29	109 550	5	1S	28E	78756	
Mud Springs #30	109 549	5	1S	28E	78757	
Mud Springs #31	54 506	5	1S	28E	78758	
Mud Springs #32	54 507	5	1S	28E	78759	
Mud Springs #33	54 508	4	1S	28E	78760	
Mud Springs #34	54 509	4	1S	28E	78761	
Mud Springs #35	54 510	4	1S	28E	78762	
Mud Springs #36	54 511	4	1S	28E	78763	
Mud Springs #37	54 512	5	1S	28E	78764	
Mud Springs #38	54 513	5	1S	28E	78765	
Mud Springs #39	54 514	5	1S	28E	78766	
Mud Springs #40	54 515	5	1S	28E	78767	
Mud Springs #41	54 516	5	1S	28E	78768	
Mud Springs #42	54 517	5	1S	28E	78769	
Mud Springs #43	54 518	4	1S	28E	78770	
Mud Springs #44	54 519	4	1S	28E	78771	
Mud Springs #45	54 520	4	1S	28E	78772	
Mud Springs #46	54 521	4	1S	28E	78773	
Mud Springs #47	54 522	5	1S	28E	78774	
Mud Springs #48	54 523	5	1S	28E	78775	
Mud Springs #49	54 524	5	1S	28E	78776	
Mud Springs #50	54 525	5	1S	28E	78777	
Mud Springs #51	54 526	4	1S	28E	78778	
Mud Springs #52	54 527	4	1S	28E	78779	41

CLAIM NAME	BOOK & PAGE	Sec.	T	R	AMC NUMBER
------------	-------------	------	---	---	------------

Mud Springs #53	54 528	4	1S	28E	78780
Mud Springs #54	54 529	4	1S	28E	78781
Mud Springs #55	54 530	8	1S	28E	78782
Mud Springs #56	54 531	8	1S	28E	78783
Mud Springs #57	54 532	8	1S	28E	78784
Mud Springs #58	54 533	8	1S	28E	78785
Mud Springs #59	54 534	9	1S	28E	78786
Mud Springs #60	54 535	9	1S	28E	78787
Mud Springs #61	54 536	9	1S	28E	78788
Mud Springs #62	54 537	9	1S	28E	78789
Mud Springs #63	54 538	8	1S	28E	78790
Mud Springs #64	54 539	8	1S	28E	78791
Mud Springs #65	54 540	8	1S	28E	78792
Mud Springs #66	54 541	8	1S	28E	78793
Mud Springs #67	54 542	9	1S	28E	78794
Mud Springs #68	54 543	9	1S	28E	78795
Mud Springs #69	54 544	9	1S	28E	78796
Mud Springs #70	54 545	9	1S	28E	78797
Mud Springs #71	54 546	8	1S	28E	78798
Mud Springs #72	54 547	8	1S	28E	78799
Mud Springs #73	54 548	8	1S	28E	78800
Mud Springs #74	54 549	8	1S	28E	78801
Mud Springs #75	54 550	9	1S	28E	78802
Mud Springs #76	54 551	9	1S	28E	78803
Mud Springs #77	54 552	9	1S	28E	78804
Mud Springs #78	54 553	9	1S	28E	78805
Mud Springs #79	54 554	9	1S	28E	78806
Mud Springs #80	54 555	9	1S	28E	78807
Mud Springs #81	54 556	9	1S	28E	78808
Mud Springs #82	54 557	9	1S	28E	78809
Mud Springs #83	54 558	8	1S	28E	78810
Mud Springs #84	54 559	8	1S	28E	78811
Mud Springs #85	54 560	8	1S	28E	78812
Mud Springs #86	54 561	9	1S	28E	78813
Mud Springs #87	54 562	9	1S	28E	78814
Mud Springs #88	54 563	9	1S	28E	78815
Mud Springs #89	54 564	9	1S	28E	78816
Mud Springs #90	54 565	9	1S	28E	78817
Mud Springs #91	54 566	9	1S	28E	78818
Mud Springs #92	54 567	9	1S	28E	78819
Mud Springs #93	54 568	9	1S	28E	78820
Mud Springs #94	54 569	17	1S	28E	78821
Mud Springs #95	54 570	17	1S	28E	78822
Mud Springs #96	54 571	16	1S	28E	78823
Mud Springs #97	54 572	16	1S	28E	78824
Mud Springs #98	54 573	16	1S	28E	78825

2001 JUN 15 A 10:00
 RECEIVED
 STATE OFFICE
 PHOENIX, ARIZONA

RECEIVED
 BUREAU OF
 LAND MANAGEMENT

CLAIM NAME	BOOK & PAGE	Sec.	T	R	AMC NUMBER
------------	-------------	------	---	---	------------

Mud Springs #99	54 574	16	1S	28E	78826
Mud Springs #100	54 575	16	1S	28E	78827
Mud Springs #101	54 576	16	1S	28E	78828
Mud Springs #102	54 577	16	1S	28E	78829
Mud Springs #103	54 578	16	1S	28E	78830
Mud Springs #104	54 579	17	1S	28E	78831
Mud Springs #105	54 580	17	1S	28E	78832
Mud Springs #106	54 581	17	1S	28E	78833
Mud Springs #107	54 582	17	1S	28E	78834
Mud Springs #108	54 583	16	1S	28E	78835
Mud Springs #109	54 584	16	1S	28E	78836
Mud Springs #110	54 585	16	1S	28E	78837
Mud Springs #111	54 586	16	1S	28E	78838
Mud Springs #112	54 587	16	1S	28E	78839
Mud Springs #113	54 588	16	1S	28E	78840
Mud Springs #114	54 589	16	1S	28E	78841
Mud Springs #115	54 590	16	1S	28E	78842
Mud Springs #116	54 591	17	1S	28E	78843
Mud Springs #117	54 592	17	1S	28E	78844
Mud Springs #118	54 593	17	1S	28E	78845
Mud Springs #119	54 594	17	1S	28E	78846
Mud Springs #120	54 595	16	1S	28E	78847
Mud Springs #121	54 596	16	1S	28E	78848
Mud Springs #122	54 597	16	1S	28E	78849
Mud Springs #123	54 598	16	1S	28E	78850
Mud Springs #124	54 599	16	1S	28E	78851
Mud Springs #125	55 1	16	1S	28E	78852
Mud Springs #126	55 2	16	1S	28E	78853
Mud Springs #127	55 3	16	1S	28E	78854
Mud Springs #128	55 4	17	1S	28E	78855
Mud Springs #129	55 5	17	1S	28E	78856
Mud Springs #130	55 6	17	1S	28E	78857
Mud Springs #131	55 7	17	1S	28E	78858
Mud Springs #132	55 8	16	1S	28E	78859
Mud Springs #133	55 9	16	1S	28E	78860
Mud Springs #134	55 10	16	1S	28E	78861
Mud Springs #135	55 11	16	1S	28E	78862
Mud Springs #136-A	170 465	16	1S	28E	78863
Mud Springs #137	55 13	16	1S	28E	78864
Mud Springs #138	55 14	16	1S	28E	78865
Mud Springs #139	55 15	16	1S	28E	78866
Mud Springs #140	55 16	20	1S	28E	78867
Mud Springs #141	55 17	20	1S	28E	78868
Mud Springs #142	55 18	20	1S	28E	78869
Mud Springs #143	55 19	21	1S	28E	78870
Mud Springs #144	55 20	21	1S	28E	78871

RECEIVED
 BUREAU OF
 LAND MANAGEMENT
 STATE OFFICE
 PHOENIX, ARIZONA
 2001 JUN 15 A 10:00

ub

CLAIM NAME	BOOK & PAGE	Sec.	T	R	AMC NUMBER
------------	-------------	------	---	---	------------

Mud Springs #145	55 21	21	1S	28E	78872
Mud Springs #146	55 22	21	1S	28E	78873
Mud Springs #147-A	170 467	21	1S	28E	78874
Mud Springs #148	55 24	21	1S	28E	78875
Mud Springs #149	55 25	21	1S	28E	78876
Mud Springs #150	55 26	21	1S	28E	78877
Mud Springs #151	55 27	20	1S	28E	78878
Mud Springs #152	55 28	20	1S	28E	78879
Mud Springs #153	65 627	31	1N	28E	78880
Mud Springs #154	65 628	31	1N	28E	78881
Mud Springs #155	65 629	31	1N	28E	78882
Mud Springs #156	65 630	31	1N	28E	78883
Mud Springs #157	60 631	32	1N	28E	78884
Mud Springs #158	65 632	32	1N	28E	78885
Mud Springs #159	65 633	32	1N	28E	78886
Mud Springs #160	65 634	32	1N	28E	78887
Mud Springs #161	65 635	32	1N	28E	78888
Mud Springs #162	65 636	32	1N	28E	78889
Mud Springs #163	65 637	32	1N	28E	78890
Mud Springs #164	65 638	32	1N	28E	78891
Mud Springs #165-A	94 425	31	1N	28E	28250
Mud Springs #166-A	94 427	31	1N	28E	28251
Mud Springs #167-A	94 429	31	1N	28E	28252
Mud Springs #168-A	94 431	31	1N	28E	28253
Mud Springs #169-A	94 433	31	1N	28E	28254
Mud Springs #170-A	94 435	31	1N	28E	28255
Mud Springs #171-A	94 437	32	1N	28E	28256
Mud Springs #172-A	94 439	32	1N	28E	28257
Mud Springs #173-A	94 441	32	1N	28E	28258
Mud Springs #174-A	94 443	32	1N	28E	28259
Mud Springs #175-A	94 445	31	1N	28E	28260
Mud Springs #176-A	94 447	31	1N	28E	28261
Mud Springs #177-A	94 449	31	1N	28E	28262
Mud Springs #178-A	94 451	31	1N	28E	28263
Mud Springs #179-A	94 453	31	1N	28E	28264
Mud Springs #180-A	94 455	31	1N	28E	28265
Mud Springs #181-A	94 457	32	1N	28E	28266
Mud Springs #182-A	94 459	32	1N	28E	28267
Mud Springs #183-A	94 461	32	1N	28E	28268
Mud Springs #184-A	94 463	32	1N	28E	28269

RECEIVED
 BUREAU OF
 LAND MANAGEMENT
 PHOENIX, ARIZONA
 STATE OFFICE
 2001 JUN 15 A 10:00

40

EXHIBIT G
BLUE RIVER MINING DISTRICT
Greenlee County

[MILLSITES (6)]

CLAIM NAME	BOOK & PAGE	Sec.	T	R	AMC NUMBER
JM-O	234 076	35	1S	30E	351177
JM-B	234 091	12	2S	29E	351178
JM-D	234 088	7	2S	30E	351179
JM-H	234 085	8	2S	30E	351180
JM-J	234 082	8	2S	30E	351181
JM-M	234 079	34	1S	30E	351182 6

ARIZONA
STATE OFFICE
PHOENIX, ARIZONA

2001 JUN 15 A 10:00

RECEIVED
BUREAU OF
LAND MANAGEMENT

EXHIBIT F
COPPER MOUNTAIN MINING DISTRICT
 Greenlee County

[MILLSITES (6)]

CLAIM NAME	BOOK & PAGE	Sec.	T	R	AMC NUMBER
Bee Canyon No. 1	76 817	22	1S	28E	78899
Bee Canyon No. 2	76 818	27	1S	28E	78900
Bee Canyon No. 3	76 819	28	1S	28E	78901
Mud Springs No. 5	54 485	33	1N	28E	78896
Mud Springs No. 6	54 486	34	1N	28E	78897
Bear Canyon No. 1	170 469	21	1S	28E	304200

6

RECEIVED
 BUREAU OF
 LAND MANAGEMENT
 2001 JUN 15 A 10:00
 ARIZONA
 STATE OFFICE
 PHOENIX, ARIZONA

United States Department of the Interior
Bureau of Land Management
 BUSINESS & SUPPORT SVCS DIV
 222 N CENTRAL AVE
 PHOENIX, AZ 85004 -2203
 Phone: (602) 417-9200

Receipt	
No:	324240

Transaction #: 341366
 Date of Transaction: 06/15/2001

CUSTOMER: PHELPS DODGE
 4521 US HIGHWAY 191
 MORENCI, AZ 85540

LINE #	QTY	COMMODITY / SUBJECT / ACTION / PRODUCT	REMARKS	UNIT PRICE	TOTAL
1	1.00	LOCATABLE MINERALS / MINING CLAIMS-ACCOUNTS/UNADJUDICATED / MINING CLAIM MONEY RECEIVED (455)	MAINT 2002 (312)	- n/a -	\$31,200.00
TOTAL:					\$31,200.00

PAYMENT INFORMATION		
1	AMOUNT: \$31,200.00	POSTMARKED: 06/13/2001
	TYPE: CHECK	RECEIVED: 06/15/2001
	CHECK NO: 0000379	
	NAME: PHELPS DODGE MORENCI INC. 4521 US HIGHWAY 191 MORENCI AZ 85540	

REMARKS

PHONE NO. 520-865-6254

CASE SERIAL NUMBER INFORMATION		
TRNS #	LINE #	CASES
341366	1	AMC354393/\$31200.00

This receipt was generated by the automated BLM Collections and Billings System and is a paper representation of a portion of the official electronic record contained therein.

August 4, 2000

CERTIFIED MAIL - Return Receipt Requested

Bureau of Land Management
Arizona State Office
222 N. Central Avenue
Phoenix, AZ 85004-2203

RECEIVED
BUREAU OF
LAND MANAGEMENT
Aug 7 11 29 AM '00
ARIZONA
STATE OFFICE
PHOENIX, ARIZONA

RE: Notice of Payment of Annual Maintenance Fees for Mining Claims

Gentlemen:

This will serve as notice that Phelps Dodge Mining Company, a division of Phelps Dodge Corporation, whose address for the purposes of this filing is 4521 U.S. Highway 191, Morenci, AZ 85540-9795, intends to hold the mining claims and/or mill sites described on Exhibits A, B and C attached hereto for the assessment year ending September 1, 2001 by payment of the annual assessment fee of \$100 per claim or site. Payment of such amount is made herewith for such assessment year for each of the claims and sites, the name and BLM serial number of which, and the book and page or index of recording of the location notice in the official records of Greenlee County, AZ, of which, is set forth on Exhibits A, B and C attached hereto and by this reference incorporated herein.

Please copy (copy costs included in amount of enclosed check) and return all originals with date-time stamp and with receipt for payment to my attention at the above address.

PHELPS DODGE MINING COMPANY,
a division of Phelps Dodge Corporation

GL Jones

Gary L. Jones
(520) 865-6208

Encl: Check # 30297663

STATE OF ARIZONA)
) SS
County of Greenlee)

This instrument was acknowledged before me this 1st day of August, 2000, by Gary L. Jones, Land & Water Administrator, Morenci Branch of Phelps Dodge Mining Company, a division of Phelps Dodge Corporation, a New York corporation, for and on behalf of the corporation.

My Commission Expires:

March 16, 2001

Linda M. Stacy

Notary Public



EXHIBIT A
COPPER MOUNTAIN MINING DISTRICT
 Greenlee County

[PLACER (173)]

CLAIM NAME	BOOK & PAGE	Sec.	T	R	AMC NUMBER
Mud Springs #12	92 603	31	1N	28E	78733
Mud Springs #13	54 488	31	1N	28E	78740
Mud Springs #14	54 489	31	1N	28E	78741
Mud Springs #15	54 490	31	1N	28E	78742
Mud Springs #16	54 491	31	1N	28E	78743
Mud Springs #17	54 492	31	1N	28E	78744
Mud Springs #18	76 815	31	1N	28E	78745
Mud Springs #19	54 494	31	1N	28E	78746
Mud Springs #20	54 495	5	1S	28E	78747
Mud Springs #21	54 496	5	1S	28E	78748
Mud Springs #22	54 497	5	1S	28E	78749
Mud Springs #23	109 551	5	1S	28E	78750
Mud Springs #24	54 499	5	1S	28E	78751
Mud Springs #25	54 500	4	1S	28E	78752
Mud Springs #26	54 501	4	1S	28E	78753
Mud Springs #27	54 502	5	1S	28E	78754
Mud Springs #28	54 503	5	1S	28E	78755
Mud Springs #29	109 550	5	1S	28E	78756
Mud Springs #30	109 549	5	1S	28E	78757
Mud Springs #31	54 506	5	1S	28E	78758
Mud Springs #32	54 507	5	1S	28E	78759
Mud Springs #33	54 508	4	1S	28E	78760
Mud Springs #34	54 509	4	1S	28E	78761
Mud Springs #35	54 510	4	1S	28E	78762
Mud Springs #36	54 511	4	1S	28E	78763
Mud Springs #37	54 512	5	1S	28E	78764
Mud Springs #38	54 513	5	1S	28E	78765
Mud Springs #39	54 514	5	1S	28E	78766
Mud Springs #40	54 515	5	1S	28E	78767
Mud Springs #41	54 516	5	1S	28E	78768
Mud Springs #42	54 517	5	1S	28E	78769
Mud Springs #43	54 518	4	1S	28E	78770
Mud Springs #44	54 519	4	1S	28E	78771
Mud Springs #45	54 520	4	1S	28E	78772
Mud Springs #46	54 521	4	1S	28E	78773
Mud Springs #47	54 522	5	1S	28E	78774
Mud Springs #48	54 523	5	1S	28E	78775
Mud Springs #49	54 524	5	1S	28E	78776
Mud Springs #50	54 525	5	1S	28E	78777
Mud Springs #51	54 526	4	1S	28E	78778
Mud Springs #52	54 527	4	1S	28E	78779

RECEIVED
 BUREAU OF
 LAND MANAGEMENT
 Aug 7 11 26 AM '00
 STATE OF ARIZONA
 PHOENIX, ARIZONA

20 8/16/00
 ENTERED INTO COMPUTER
 AUG 11 2000

41

CLAIM NAME BOOK & PAGE Sec. T R AMC NUMBER

CLAIM NAME	BOOK & PAGE	Sec.	T	R	AMC NUMBER
Mud Springs #53	54 528	4	1S	28E	78780
Mud Springs #54	54 529	4	1S	28E	78781
Mud Springs #55	54 530	8	1S	28E	78782
Mud Springs #56	54 531	8	1S	28E	78783
Mud Springs #57	54 532	8	1S	28E	78784
Mud Springs #58	54 533	8	1S	28E	78785
Mud Springs #59	54 534	9	1S	28E	78786
Mud Springs #60	54 535	9	1S	28E	78787
Mud Springs #61	54 536	9	1S	28E	78788
Mud Springs #62	54 537	9	1S	28E	78789
Mud Springs #63	54 538	8	1S	28E	78790
Mud Springs #64	54 539	8	1S	28E	78791
Mud Springs #65	54 540	8	1S	28E	78792
Mud Springs #66	54 541	8	1S	28E	78793
Mud Springs #67	54 542	9	1S	28E	78794
Mud Springs #68	54 543	9	1S	28E	78795
Mud Springs #69	54 544	9	1S	28E	78796
Mud Springs #70	54 545	9	1S	28E	78797
Mud Springs #71	54 546	8	1S	28E	78798
Mud Springs #72	54 547	8	1S	28E	78799
Mud Springs #73	54 548	8	1S	28E	78800
Mud Springs #74	54 549	8	1S	28E	78801
Mud Springs #75	54 550	9	1S	28E	78802
Mud Springs #76	54 551	9	1S	28E	78803
Mud Springs #77	54 552	9	1S	28E	78804
Mud Springs #78	54 553	9	1S	28E	78805
Mud Springs #79	54 554	9	1S	28E	78806
Mud Springs #80	54 555	9	1S	28E	78807
Mud Springs #81	54 556	9	1S	28E	78808
Mud Springs #82	54 557	9	1S	28E	78809
Mud Springs #83	54 558	8	1S	28E	78810
Mud Springs #84	54 559	8	1S	28E	78811
Mud Springs #85	54 560	8	1S	28E	78812
Mud Springs #86	54 561	9	1S	28E	78813
Mud Springs #87	54 562	9	1S	28E	78814
Mud Springs #88	54 563	9	1S	28E	78815
Mud Springs #89	54 564	9	1S	28E	78816
Mud Springs #90	54 565	9	1S	28E	78817
Mud Springs #91	54 566	9	1S	28E	78818
Mud Springs #92	54 567	9	1S	28E	78819
Mud Springs #93	54 568	9	1S	28E	78820
Mud Springs #94	54 569	17	1S	28E	78821
Mud Springs #95	54 570	17	1S	28E	78822
Mud Springs #96	54 571	16	1S	28E	78823
Mud Springs #97	54 572	16	1S	28E	78824
Mud Springs #98	54 573	16	1S	28E	78825

PHOTO COPY DATA
 Aug 7 11 29 AM '00

RECEIVED
 BUREAU OF
 LAND MANAGEMENT

8/16/00

ENTERED INTO COMPUTER - A2 -

AUG 11 2000

46

CLAIM NAME BOOK & PAGE Sec. T R AMC NUMBER

CLAIM NAME	BOOK & PAGE	Sec.	T	R	AMC NUMBER
Mud Springs #99	54 574	16	1S	28E	78826
Mud Springs #100	54 575	16	1S	28E	78827
Mud Springs #101	54 576	16	1S	28E	78828
Mud Springs #102	54 577	16	1S	28E	78829
Mud Springs #103	54 578	16	1S	28E	78830
Mud Springs #104	54 579	17	1S	28E	78831
Mud Springs #105	54 580	17	1S	28E	78832
Mud Springs #106	54 581	17	1S	28E	78833
Mud Springs #107	54 582	17	1S	28E	78834
Mud Springs #108	54 583	16	1S	28E	78835
Mud Springs #109	54 584	16	1S	28E	78836
Mud Springs #110	54 585	16	1S	28E	78837
Mud Springs #111	54 586	16	1S	28E	78838
Mud Springs #112	54 587	16	1S	28E	78839
Mud Springs #113	54 588	16	1S	28E	78840
Mud Springs #114	54 589	16	1S	28E	78841
Mud Springs #115	54 590	16	1S	28E	78842
Mud Springs #116	54 591	17	1S	28E	78843
Mud Springs #117	54 592	17	1S	28E	78844
Mud Springs #118	54 593	17	1S	28E	78845
Mud Springs #119	54 594	17	1S	28E	78846
Mud Springs #120	54 595	16	1S	28E	78847
Mud Springs #121	54 596	16	1S	28E	78848
Mud Springs #122	54 597	16	1S	28E	78849
Mud Springs #123	54 598	16	1S	28E	78850
Mud Springs #124	54 599	16	1S	28E	78851
Mud Springs #125	55 1	16	1S	28E	78852
Mud Springs #126	55 2	16	1S	28E	78853
Mud Springs #127	55 3	16	1S	28E	78854
Mud Springs #128	55 4	17	1S	28E	78855
Mud Springs #129	55 5	17	1S	28E	78856
Mud Springs #130	55 6	17	1S	28E	78857
Mud Springs #131	55 7	17	1S	28E	78858
Mud Springs #132	55 8	16	1S	28E	78859
Mud Springs #133	55 9	16	1S	28E	78860
Mud Springs #134	55 10	16	1S	28E	78861
Mud Springs #135	55 11	16	1S	28E	78862
Mud Springs #136-A	170 465	16	1S	28E	78863
Mud Springs #137	55 13	16	1S	28E	78864
Mud Springs #138	55 14	16	1S	28E	78865
Mud Springs #139	55 15	16	1S	28E	78866
Mud Springs #140	55 16	20	1S	28E	78867
Mud Springs #141	55 17	20	1S	28E	78868
Mud Springs #142	55 18	20	1S	28E	78869
Mud Springs #143	55 19	21	1S	28E	78870
Mud Springs #144	55 20	21	1S	28E	78871

RECEIVED
 BUREAU OF
 LAND MANAGEMENT
 AUG 11 9 00 AM '00
 STATE OFFICE
 PUEBLO, COLORADO

8116100
 ENTERED INTO COMPUTER
 AUG 11 2000

CLAIM NAME	BOOK & PAGE	Sec.	T	R	AMC NUMBER
Mud Springs #145	55 21	21	1S	28E	78872
Mud Springs #146	55 22	21	1S	28E	78873
Mud Springs #147-A	170 467	21	1S	28E	78874
Mud Springs #148	55 24	21	1S	28E	78875
Mud Springs #149	55 25	21	1S	28E	78876
Mud Springs #150	55 26	21	1S	28E	78877
Mud Springs #151	55 27	20	1S	28E	78878
Mud Springs #152	55 28	20	1S	28E	78879
Mud Springs #153	65 627	31	1N	28E	78880
Mud Springs #154	65 628	31	1N	28E	78881
Mud Springs #155	65 629	31	1N	28E	78882
Mud Springs #156	65 630	31	1N	28E	78883
Mud Springs #157	60 631	32	1N	28E	78884
Mud Springs #158	65 632	32	1N	28E	78885
Mud Springs #159	65 633	32	1N	28E	78886
Mud Springs #160	65 634	32	1N	28E	78887
Mud Springs #161	65 635	32	1N	28E	78888
Mud Springs #162	65 636	32	1N	28E	78889
Mud Springs #163	65 637	32	1N	28E	78890
Mud Springs #164	65 638	32	1N	28E	78891
Mud Springs #165-A	94 425	31	1N	28E	28250
Mud Springs #166-A	94 427	31	1N	28E	28251
Mud Springs #167-A	94 429	31	1N	28E	28252
Mud Springs #168-A	94 431	31	1N	28E	28253
Mud Springs #169-A	94 433	31	1N	28E	28254
Mud Springs #170-A	94 435	31	1N	28E	28255
Mud Springs #171-A	94 437	32	1N	28E	28256
Mud Springs #172-A	94 439	32	1N	28E	28257
Mud Springs #173-A	94 441	32	1N	28E	28258
Mud Springs #174-A	94 443	32	1N	28E	28259
Mud Springs #175-A	94 445	31	1N	28E	28260
Mud Springs #176-A	94 447	31	1N	28E	28261
Mud Springs #177-A	94 449	31	1N	28E	28262
Mud Springs #178-A	94 451	31	1N	28E	28263
Mud Springs #179-A	94 453	31	1N	28E	28264
Mud Springs #180-A	94 455	31	1N	28E	28265
Mud Springs #181-A	94 457	32	1N	28E	28266
Mud Springs #182-A	94 459	32	1N	28E	28267
Mud Springs #183-A	94 461	32	1N	28E	28268
Mud Springs #184-A	94 463	32	1N	28E	28269

Aug 7 11 29 AM '00
 STATE OF ARIZONA
 PHOENIX, ARIZONA

RECEIVED
 BUREAU OF
 LAND MANAGEMENT

40

8116100
 ENTERED INTO COMPUTER
 AUG 11 2000

EXHIBIT B
COPPER MOUNTAIN MINING DISTRICT
 Greenlee County

[MILLSITES (6)]

CLAIM NAME	BOOK & PAGE	Sec.	T	R	AMC NUMBER
Bee Canyon No. 1	76 817	22	1S	28E	78899 ✓
Bee Canyon No. 2	76 818	27	1S	28E	78900 ✓
Bee Canyon No. 3	76 819	28	1S	28E	78901 ✓
Mud Springs No. 5	54 485	33	1N	28E	78896 ✓
Mud Springs No. 6	54 486	34	1N	28E	78897 ✓
Bear Canyon No. 1	170 469	21	1S	28E	304200 ✓

ARIZONA
 STATE OFFICE
 PHOENIX, ARIZONA

Aug 7 11 29 AM '00

RECEIVED
 BUREAU OF
 LAND MANAGEMENT

8116100
ENTERED INTO COMPUTER
AS AUG 11 2000

EXHIBIT C
BLUE RIVER MINING DISTRICT
Greenlee County

[MILLSITES (6)]

CLAIM NAME	BOOK & PAGE	Sec.	T	R	AMC NUMBER
JM-O	234 076	35	1S	30E	351177
JM-B	234 091	12	2S	29E	351178
JM-D	234 088	7	2S	30E	351179
JM-H	234 085	8	2S	30E	351180
JM-J	234 082	8	2S	30E	351181
JM-M	234 079	34	1S	30E	351182

ARIZONA
 STATE OFFICE
 PHOENIX, ARIZONA

Aug 7 11 29 AM '00

RECEIVED
 BUREAU OF
 LAND MANAGEMENT

8116/00
ENTERED INTO COMPUTER
JB AUG 11 2000

**United States Department of the Interior
Bureau of Land Management**
BUSINESS & SUPPORT SVCS DIV
222 N CENTRAL AVE
PHOENIX, AZ 85004 -2203
Phone: (602) 417-9200

Receipt	
No:	164646

Transaction #: 177684
Date of Transaction: 08/08/2000

CUSTOMER: PHELPS DODGE
4521 STATE HWY 191
MORENCI, AZ 85540

LINE #	QTY	COMMODITY / SUBJECT / ACTION / PRODUCT	REMARKS	UNIT PRICE	TOTAL
1	1	LOCATABLE MINERALS / MINING CLAIMS-ACCOUNTS/UNADJUDICATED / MINING CLAIM MONEY RECEIVED (455)	MAINT 2001 (185)	- n/a -	\$18,500.00
2	1	SUSPENSE, MISCELLANEOUS / SUSPENSE, MISCELLANEOUS / TEMPORARY SUSPENSE, MISC (455)		- n/a -	\$0.91
TOTAL:					\$18,500.91

PAYMENT INFORMATION			
1	AMOUNT:	\$18,500.91	POSTMARKED: 08/04/2000
	TYPE:	CHECK	RECEIVED: 08/07/2000
	CHECK NO:	30297663	
	NAME:	PHELPS DODGE CORPORATION 4521 STATE HWY 666 MORENCI AZ 85540	

REMARKS

CASE SERIAL NUMBER INFORMATION		
TRNS #	LINE #	CASES
177684	1	AMC78739
177684	2	- n/a -

This receipt was generated by the automated BLM Collections and Billings System and is a paper representation of a portion of the official electronic record contained therein.

August 4, 2000

CERTIFIED MAIL - Return Receipt Requested

Bureau of Land Management
Arizona State Office
222 N. Central Avenue
Phoenix, AZ 85004-2203

RECEIVED
BUREAU OF
LAND MANAGEMENT
Aug 7 11 29 AM '00
ARIZONA
STATE OFFICE
PHOENIX, ARIZONA

RE: Notice of Payment of Annual Maintenance Fees for Mining Claims

Gentlemen:

This will serve as notice that Phelps Dodge Mining Company, a division of Phelps Dodge Corporation, whose address for the purposes of this filing is 4521 U.S. Highway 191, Morenci, AZ 85540-9795, intends to hold the mining claims and/or mill sites described on Exhibits A, B and C attached hereto for the assessment year ending September 1, 2001 by payment of the annual assessment fee of \$100 per claim or site. Payment of such amount is made herewith for such assessment year for each of the claims and sites, the name and BLM serial number of which, and the book and page or index of recording of the location notice in the official records of Greenlee County, AZ, of which, is set forth on Exhibits A, B and C attached hereto and by this reference incorporated herein.

Please copy (copy costs included in amount of enclosed check) and return all originals with date-time stamp and with receipt for payment to my attention at the above address.

PHELPS DODGE MINING COMPANY,
a division of Phelps Dodge Corporation



Gary L. Jones
(520) 865-6208

Encl: Check # 30297663

STATE OF ARIZONA)
) SS
County of Greenlee)

This instrument was acknowledged before me this 1st day of August, 2000, by Gary L. Jones, Land & Water Administrator, Morenci Branch of Phelps Dodge Mining Company, a division of Phelps Dodge Corporation, a New York corporation, for and on behalf of the corporation.

My Commission Expires:


Notary Public

March 16, 2001



EXHIBIT A
COPPER MOUNTAIN MINING DISTRICT
 Greenlee County

[PLACER (173)]

CLAIM NAME	BOOK & PAGE	Sec.	T	R	AMC NUMBER
Mud Springs #12	92 603	31	1N	28E	78739
Mud Springs #13	54 488	31	1N	28E	78740
Mud Springs #14	54 489	31	1N	28E	78741
Mud Springs #15	54 490	31	1N	28E	78742
Mud Springs #16	54 491	31	1N	28E	78743
Mud Springs #17	54 492	31	1N	28E	78744
Mud Springs #18	76 815	31	1N	28E	78745
Mud Springs #19	54 494	31	1N	28E	78746
Mud Springs #20	54 495	5	1S	28E	78747
Mud Springs #21	54 496	5	1S	28E	78748
Mud Springs #22	54 497	5	1S	28E	78749
Mud Springs #23	109 551	5	1S	28E	78750
Mud Springs #24	54 499	5	1S	28E	78751
Mud Springs #25	54 500	4	1S	28E	78752
Mud Springs #26	54 501	4	1S	28E	78753
Mud Springs #27	54 502	5	1S	28E	78754
Mud Springs #28	54 503	5	1S	28E	78755
Mud Springs #29	109 550	5	1S	28E	78756
Mud Springs #30	109 549	5	1S	28E	78757
Mud Springs #31	54 506	5	1S	28E	78758
Mud Springs #32	54 507	5	1S	28E	78759
Mud Springs #33	54 508	4	1S	28E	78760
Mud Springs #34	54 509	4	1S	28E	78761
Mud Springs #35	54 510	4	1S	28E	78762
Mud Springs #36	54 511	4	1S	28E	78763
Mud Springs #37	54 512	5	1S	28E	78764
Mud Springs #38	54 513	5	1S	28E	78765
Mud Springs #39	54 514	5	1S	28E	78766
Mud Springs #40	54 515	5	1S	28E	78767
Mud Springs #41	54 516	5	1S	28E	78768
Mud Springs #42	54 517	5	1S	28E	78769
Mud Springs #43	54 518	4	1S	28E	78770
Mud Springs #44	54 519	4	1S	28E	78771
Mud Springs #45	54 520	4	1S	28E	78772
Mud Springs #46	54 521	4	1S	28E	78773
Mud Springs #47	54 522	5	1S	28E	78774
Mud Springs #48	54 523	5	1S	28E	78775
Mud Springs #49	54 524	5	1S	28E	78776
Mud Springs #50	54 525	5	1S	28E	78777
Mud Springs #51	54 526	4	1S	28E	78778
Mud Springs #52	54 527	4	1S	28E	78779

RECEIVED
 BUREAU OF
 LAND MANAGEMENT
 AUG 7 11 26 AM '00
 STATE OFFICE
 PHOENIX, ARIZONA

8/10/00
ENTERED INTO COMPUTER
 AUG 11 2000

CLAIM NAME BOOK & PAGE Sec. T R AMC NUMBER

CLAIM NAME	BOOK & PAGE	Sec.	T	R	AMC NUMBER
Mud Springs #53	54 528	4	1S	28E	78780
Mud Springs #54	54 529	4	1S	28E	78781
Mud Springs #55	54 530	8	1S	28E	78782
Mud Springs #56	54 531	8	1S	28E	78783
Mud Springs #57	54 532	8	1S	28E	78784
Mud Springs #58	54 533	8	1S	28E	78785
Mud Springs #59	54 534	9	1S	28E	78786
Mud Springs #60	54 535	9	1S	28E	78787
Mud Springs #61	54 536	9	1S	28E	78788
Mud Springs #62	54 537	9	1S	28E	78789
Mud Springs #63	54 538	8	1S	28E	78790
Mud Springs #64	54 539	8	1S	28E	78791
Mud Springs #65	54 540	8	1S	28E	78792
Mud Springs #66	54 541	8	1S	28E	78793
Mud Springs #67	54 542	9	1S	28E	78794
Mud Springs #68	54 543	9	1S	28E	78795
Mud Springs #69	54 544	9	1S	28E	78796
Mud Springs #70	54 545	9	1S	28E	78797
Mud Springs #71	54 546	8	1S	28E	78798
Mud Springs #72	54 547	8	1S	28E	78799
Mud Springs #73	54 548	8	1S	28E	78800
Mud Springs #74	54 549	8	1S	28E	78801
Mud Springs #75	54 550	9	1S	28E	78802
Mud Springs #76	54 551	9	1S	28E	78803
Mud Springs #77	54 552	9	1S	28E	78804
Mud Springs #78	54 553	9	1S	28E	78805
Mud Springs #79	54 554	9	1S	28E	78806
Mud Springs #80	54 555	9	1S	28E	78807
Mud Springs #81	54 556	9	1S	28E	78808
Mud Springs #82	54 557	9	1S	28E	78809
Mud Springs #83	54 558	8	1S	28E	78810
Mud Springs #84	54 559	8	1S	28E	78811
Mud Springs #85	54 560	8	1S	28E	78812
Mud Springs #86	54 561	9	1S	28E	78813
Mud Springs #87	54 562	9	1S	28E	78814
Mud Springs #88	54 563	9	1S	28E	78815
Mud Springs #89	54 564	9	1S	28E	78816
Mud Springs #90	54 565	9	1S	28E	78817
Mud Springs #91	54 566	9	1S	28E	78818
Mud Springs #92	54 567	9	1S	28E	78819
Mud Springs #93	54 568	9	1S	28E	78820
Mud Springs #94	54 569	17	1S	28E	78821
Mud Springs #95	54 570	17	1S	28E	78822
Mud Springs #96	54 571	16	1S	28E	78823
Mud Springs #97	54 572	16	1S	28E	78824
Mud Springs #98	54 573	16	1S	28E	78825

PHOTOGRAPHIC COPY
 AUG 7 11 29 AM '00

RECEIVED
 BUREAU OF
 LAND MANAGEMENT

ENTERED INTO COMPUTER

- A2 -

8/16/00
 15 AUG 11 2000

46

CLAIM NAME	BOOK & PAGE	Sec.	T	K	AMC NUMBER
Mud Springs #99	54 574	16	1S	28E	78826
Mud Springs #100	54 575	16	1S	28E	78827
Mud Springs #101	54 576	16	1S	28E	78828
Mud Springs #102	54 577	16	1S	28E	78829
Mud Springs #103	54 578	16	1S	28E	78830
Mud Springs #104	54 579	17	1S	28E	78831
Mud Springs #105	54 580	17	1S	28E	78832
Mud Springs #106	54 581	17	1S	28E	78833
Mud Springs #107	54 582	17	1S	28E	78834
Mud Springs #108	54 583	16	1S	28E	78835
Mud Springs #109	54 584	16	1S	28E	78836
Mud Springs #110	54 585	16	1S	28E	78837
Mud Springs #111	54 586	16	1S	28E	78838
Mud Springs #112	54 587	16	1S	28E	78839
Mud Springs #113	54 588	16	1S	28E	78840
Mud Springs #114	54 589	16	1S	28E	78841
Mud Springs #115	54 590	16	1S	28E	78842
Mud Springs #116	54 591	17	1S	28E	78843
Mud Springs #117	54 592	17	1S	28E	78844
Mud Springs #118	54 593	17	1S	28E	78845
Mud Springs #119	54 594	17	1S	28E	78846
Mud Springs #120	54 595	16	1S	28E	78847
Mud Springs #121	54 596	16	1S	28E	78848
Mud Springs #122	54 597	16	1S	28E	78849
Mud Springs #123	54 598	16	1S	28E	78850
Mud Springs #124	54 599	16	1S	28E	78851
Mud Springs #125	55 1	16	1S	28E	78852
Mud Springs #126	55 2	16	1S	28E	78853
Mud Springs #127	55 3	16	1S	28E	78854
Mud Springs #128	55 4	17	1S	28E	78855
Mud Springs #129	55 5	17	1S	28E	78856
Mud Springs #130	55 6	17	1S	28E	78857
Mud Springs #131	55 7	17	1S	28E	78858
Mud Springs #132	55 8	16	1S	28E	78859
Mud Springs #133	55 9	16	1S	28E	78860
Mud Springs #134	55 10	16	1S	28E	78861
Mud Springs #135	55 11	16	1S	28E	78862
Mud Springs #136-A	170 465	16	1S	28E	78863
Mud Springs #137	55 13	16	1S	28E	78864
Mud Springs #138	55 14	16	1S	28E	78865
Mud Springs #139	55 15	16	1S	28E	78866
Mud Springs #140	55 16	20	1S	28E	78867
Mud Springs #141	55 17	20	1S	28E	78868
Mud Springs #142	55 18	20	1S	28E	78869
Mud Springs #143	55 19	21	1S	28E	78870
Mud Springs #144	55 20	21	1S	28E	78871

RECEIVED
 BUREAU OF
 LAND MANAGEMENT
 AUG 11 2000
 STELLA FERRE
 PHOENIX, ARIZONA

8/16/00
 ENTERED INTO COMPUTER
 AUG 11 2000

CLAIM NAME BOOK & PAGE Sec. T II AMC NUMBER

Mud Springs #145	55	21	21	1S	28E	78872
Mud Springs #146	55	22	21	1S	28E	78873
Mud Springs #147-A	170	467	21	1S	28E	78874
Mud Springs #148	55	24	21	1S	28E	78875
Mud Springs #149	55	25	21	1S	28E	78876
Mud Springs #150	55	26	21	1S	28E	78877
Mud Springs #151	55	27	20	1S	28E	78878
Mud Springs #152	55	28	20	1S	28E	78879
Mud Springs #153	65	627	31	1N	28E	78880
Mud Springs #154	65	628	31	1N	28E	78881
Mud Springs #155	65	629	31	1N	28E	78882
Mud Springs #156	65	630	31	1N	28E	78883
Mud Springs #157	60	631	32	1N	28E	78884
Mud Springs #158	65	632	32	1N	28E	78885
Mud Springs #159	65	633	32	1N	28E	78886
Mud Springs #160	65	634	32	1N	28E	78887
Mud Springs #161	65	635	32	1N	28E	78888
Mud Springs #162	65	636	32	1N	28E	78889
Mud Springs #163	65	637	32	1N	28E	78890
Mud Springs #164	65	638	32	1N	28E	78891

Aug 7 11 29 AM '00
 STATE OF ARIZONA
 LAND MANAGEMENT DIVISION

RECEIVED
 BUREAU OF
 LAND MANAGEMENT

Mud Springs #165-A	94	425	31	1N	28E	28250
Mud Springs #166-A	94	427	31	1N	28E	28251
Mud Springs #167-A	94	429	31	1N	28E	28252
Mud Springs #168-A	94	431	31	1N	28E	28253
Mud Springs #169-A	94	433	31	1N	28E	28254
Mud Springs #170-A	94	435	31	1N	28E	28255
Mud Springs #171-A	94	437	32	1N	28E	28256
Mud Springs #172-A	94	439	32	1N	28E	28257
Mud Springs #173-A	94	441	32	1N	28E	28258
Mud Springs #174-A	94	443	32	1N	28E	28259
Mud Springs #175-A	94	445	31	1N	28E	28260
Mud Springs #176-A	94	447	31	1N	28E	28261
Mud Springs #177-A	94	449	31	1N	28E	28262
Mud Springs #178-A	94	451	31	1N	28E	28263
Mud Springs #179-A	94	453	31	1N	28E	28264
Mud Springs #180-A	94	455	31	1N	28E	28265
Mud Springs #181-A	94	457	32	1N	28E	28266
Mud Springs #182-A	94	459	32	1N	28E	28267
Mud Springs #183-A	94	461	32	1N	28E	28268
Mud Springs #184-A	94	463	32	1N	28E	28269

40

8116100
 ENTERED INTO COMPUTER
 11 AUG 11 2000

EXHIBIT B
COPPER MOUNTAIN MINING DISTRICT
 Greenlee County

[MILLSITES (6)]

CLAIM NAME	BOOK & PAGE	Sec.	T	R	AMC NUMBER
Bee Canyon No. 1	76 817	22	1S	28E	78899 ✓
Bee Canyon No. 2	76 818	27	1S	28E	78900 ✓
Bee Canyon No. 3	76 819	28	1S	28E	78901 ✓
Mud Springs No. 5	54 485	33	1N	28E	78896 ✓
Mud Springs No. 6	54 486	34	1N	28E	78897 ✓
Bear Canyon No. 1	170 469	21	1S	28E	304200 ✓

ARIZONA
 STATE OFFICE
 PHOENIX, ARIZONA

Aug 7 11 29 AM '00

RECEIVED
 BUREAU OF
 LAND MANAGEMENT

8/16/00
ENTERED INTO COMPUTER
AS AUG 11 2000

EXHIBIT C
BLUE RIVER MINING DISTRICT
Greenlee County

[MILLSITES (6)]

CLAIM NAME	BOOK & PAGE	Sec.	T	R	AMC NUMBER
JM-O	234 076	35	1S	30E	351177 ✓
JM-B	234 091	12	2S	29E	351178 ✓
JM-D	234 088	7	2S	30E	351179 ✓
JM-H	234 085	8	2S	30E	351180 ✓
JM-J	234 082	8	2S	30E	351181 ✓
JM-M	234 079	34	1S	30E	351182 ✓

ARIZONA
 STATE OFFICE
 PHOENIX, ARIZONA

Aug 7 11 29 AM '00

RECEIVED
 BUREAU OF
 LAND MANAGEMENT

8/11/00
ENTERED INTO COMPUTER
JB AUG 11 2000

United States Department of the Interior
Bureau of Land Management
 BUSINESS & SUPPORT SVCS DIV
 222 N CENTRAL AVE
 PHOENIX, AZ 85004 -2203
 Phone: (602) 417-9200

Receipt	
No:	164646

Transaction #: 177684
 Date of Transaction: 08/08/2000

CUSTOMER: PHELPS DODGE
 4521 STATE HWY 191
 MORENCI, AZ 85540

LINE #	QTY	COMMODITY / SUBJECT / ACTION / PRODUCT	REMARKS	UNIT PRICE	TOTAL
1	1	LOCATABLE MINERALS / MINING CLAIMS-ACCOUNTS/UNADJUDICATED / MINING CLAIM MONEY RECEIVED (455)	MAINT 2001 (185)	- n/a -	\$18,500.00
2	1	SUSPENSE, MISCELLANEOUS / SUSPENSE, MISCELLANEOUS / TEMPORARY SUSPENSE, MISC (455)		- n/a -	\$0.91

TOTAL: \$18,500.91

PAYMENT INFORMATION			
1	AMOUNT:	\$18,500.91	POSTMARKED: 08/04/2000
	TYPE:	CHECK	RECEIVED: 08/07/2000
	CHECK NO:	30297663	
	NAME:	PHELPS DODGE CORPORATION 4521 STATE HWY 666 MORENCI AZ 85540	

REMARKS

CASE SERIAL NUMBER INFORMATION		
TRNS #	LINE #	CASES
177684	1	AMC78739
177684	2	- n/a -

This receipt was generated by the automated BLM Collections and Billings System and is a paper representation of a portion of the official electronic record contained therein.

June 16, 1999

CERTIFIED MAIL - Return Receipt Requested

78672
28250
304200
351177

Bureau of Land Management
Arizona State Office
222 N. Central Avenue
Phoenix, AZ 85004-2203

RECEIVED
BUREAU OF LAND MANAGEMENT
JUN 17 11 21 AM '99
PHOENIX, ARIZONA

RE: Notice of Payment of Annual Maintenance Fees for Mining Claims

Gentlemen:

This will serve as notice that Phelps Dodge Mining Company, a division of Phelps Dodge Corporation, whose address for the purposes of this filing is 4521 U.S. Highway 191, Morenci, AZ 85540-9795, intends to hold the mining claims and/or mill sites described on Exhibits A, B and C attached hereto for the assessment year ending September 1, 2000 by payment of the annual assessment fee of \$100 per claim or site. Payment of such amount is made herewith for such assessment year for each of the claims and sites, the name and BLM serial number of which, and the book and page or index of recording of the location notice in the official records of Greenlee County, AZ, of which, is set forth on Exhibits A, B and C attached hereto and by this reference incorporated herein.

Please copy (copy costs included in amount of enclosed check) and return all originals with date-time stamp and with receipt for payment to my attention at the above address.

PHELPS DODGE MINING COMPANY,
a division of Phelps Dodge Corporation

G.L. Jones

Gary L. Jones
(520) 865-6208

Encl: Check # 45002248



STATE OF ARIZONA)
) SS
County of Greenlee)

This instrument was acknowledged before me this 15th day of June, 1999, by Gary L. Jones, Property & Water Administrator, Morenci Branch of Phelps Dodge Mining Company, a division of Phelps Dodge Corporation, a New York corporation, for and on behalf of the corporation.

My Commission Expires:

June 8, 2001

Linda I. Naccarati
Notary Public

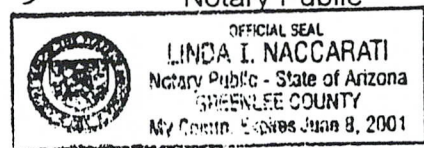


EXHIBIT A
COEUR MOUNTAIN MINING DISTRICT
 Greenlee County

[PLACER (173)]

CLAIM NAME	BOOK & PAGE	Sec.	T	R	AMC NUMBER
Mud Springs #12	92 603	31	1N	28E	78739
Mud Springs #13	54 488	31	1N	28E	78740
Mud Springs #14	54 489	31	1N	28E	78741
Mud Springs #15	54 490	31	1N	28E	78742
Mud Springs #16	54 491	31	1N	28E	78743
Mud Springs #17	54 492	31	1N	28E	78744
Mud Springs #18	76 815	31	1N	28E	78745
Mud Springs #19	54 494	31	1N	28E	78746
Mud Springs #20	54 495	5	1S	28E	78747
Mud Springs #21	54 496	5	1S	28E	78748
Mud Springs #22	54 497	5	1S	28E	78749
Mud Springs #23	109 551	5	1S	28E	78750
Mud Springs #24	54 499	5	1S	28E	78751
Mud Springs #25	54 500	4	1S	28E	78752
Mud Springs #26	54 501	4	1S	28E	78753
Mud Springs #27	54 502	5	1S	28E	78754
Mud Springs #28	54 503	5	1S	28E	78755
Mud Springs #29	109 550	5	1S	28E	78756
Mud Springs #30	109 549	5	1S	28E	78757
Mud Springs #31	54 506	5	1S	28E	78758
Mud Springs #32	54 507	5	1S	28E	78759
Mud Springs #33	54 508	4	1S	28E	78760
Mud Springs #34	54 509	4	1S	28E	78761
Mud Springs #35	54 510	4	1S	28E	78762
Mud Springs #36	54 511	4	1S	28E	78763
Mud Springs #37	54 512	5	1S	28E	78764
Mud Springs #38	54 513	5	1S	28E	78765
Mud Springs #39	54 514	5	1S	28E	78766
Mud Springs #40	54 515	5	1S	28E	78767
Mud Springs #41	54 516	5	1S	28E	78768
Mud Springs #42	54 517	5	1S	28E	78769
Mud Springs #43	54 518	4	1S	28E	78770
Mud Springs #44	54 519	4	1S	28E	78771
Mud Springs #45	54 520	4	1S	28E	78772
Mud Springs #46	54 521	4	1S	28E	78773
Mud Springs #47	54 522	5	1S	28E	78774
Mud Springs #48	54 523	5	1S	28E	78775
Mud Springs #49	54 524	5	1S	28E	78776
Mud Springs #50	54 525	5	1S	28E	78777
Mud Springs #51	54 526	4	1S	28E	78778
Mud Springs #52	54 527	4	1S	28E	78779

RECEIVED
 BUREAU OF
 LAND MANAGEMENT
 JUN 17 11 21 AM '99

(41) *ced*

VERIFIED
 JUL 19 1999

ENTERED INTO COMPUTER

6-23-99
AL

CLAIM NAME	BOOK & PAGE	Sec.	T	R	AMC NUMBER
Mud Springs #53	54 528	4	1S	28E	78780 ^T
Mud Springs #54	54 529	4	1S	28E	78781
Mud Springs #55	54 530	8	1S	28E	78782
Mud Springs #56	54 531	8	1S	28E	78783
Mud Springs #57	54 532	8	1S	28E	78784
Mud Springs #58	54 533	8	1S	28E	78785
Mud Springs #59	54 534	9	1S	28E	78786
Mud Springs #60	54 535	9	1S	28E	78787
Mud Springs #61	54 536	9	1S	28E	78788
Mud Springs #62	54 537	9	1S	28E	78789
Mud Springs #63	54 538	8	1S	28E	78790
Mud Springs #64	54 539	8	1S	28E	78791
Mud Springs #65	54 540	8	1S	28E	78792
Mud Springs #66	54 541	8	1S	28E	78793
Mud Springs #67	54 542	9	1S	28E	78794
Mud Springs #68	54 543	9	1S	28E	78795
Mud Springs #69	54 544	9	1S	28E	78796
Mud Springs #70	54 545	9	1S	28E	78797
Mud Springs #71	54 546	8	1S	28E	78798
Mud Springs #72	54 547	8	1S	28E	78799
Mud Springs #73	54 548	8	1S	28E	78800
Mud Springs #74	54 549	8	1S	28E	78801
Mud Springs #75	54 550	9	1S	28E	78802
Mud Springs #76	54 551	9	1S	28E	78803
Mud Springs #77	54 552	9	1S	28E	78804
Mud Springs #78	54 553	9	1S	28E	78805
Mud Springs #79	54 554	9	1S	28E	78806
Mud Springs #80	54 555	9	1S	28E	78807
Mud Springs #81	54 556	9	1S	28E	78808
Mud Springs #82	54 557	9	1S	28E	78809
Mud Springs #83	54 558	8	1S	28E	78810
Mud Springs #84	54 559	8	1S	28E	78811
Mud Springs #85	54 560	8	1S	28E	78812
Mud Springs #86	54 561	9	1S	28E	78813
Mud Springs #87	54 562	9	1S	28E	78814
Mud Springs #88	54 563	9	1S	28E	78815
Mud Springs #89	54 564	9	1S	28E	78816
Mud Springs #90	54 565	9	1S	28E	78817
Mud Springs #91	54 566	9	1S	28E	78818
Mud Springs #92	54 567	9	1S	28E	78819
Mud Springs #93	54 568	9	1S	28E	78820
Mud Springs #94	54 569	17	1S	28E	78821
Mud Springs #95	54 570	17	1S	28E	78822
Mud Springs #96	54 571	16	1S	28E	78823
Mud Springs #97	54 572	16	1S	28E	78824
Mud Springs #98	54 573	16	1S	28E	78825

RECEIVED
 BUREAU OF
 LAND MANAGEMENT
 JUN 17 11 21 AM '99
 PHOENIX, ARIZONA

(46)
 22

VERIFIED
 JUL 08 1999

- A2 -

ENTERED INTO COMPUTER
 6-23-99
sk

CLAIM NAME	BOOK & PAGE	Sec.	T	R	AMC NUMBER
Mud Springs #99	54 574	16	1S	28E	78826 ⁷
Mud Springs #100	54 575	16	1S	28E	78827
Mud Springs #101	54 576	16	1S	28E	78828
Mud Springs #102	54 577	16	1S	28E	78829
Mud Springs #103	54 578	16	1S	28E	78830
Mud Springs #104	54 579	17	1S	28E	78831
Mud Springs #105	54 580	17	1S	28E	78832
Mud Springs #106	54 581	17	1S	28E	78833
Mud Springs #107	54 582	17	1S	28E	78834
Mud Springs #108	54 583	16	1S	28E	78835
Mud Springs #109	54 584	16	1S	28E	78836
Mud Springs #110	54 585	16	1S	28E	78837
Mud Springs #111	54 586	16	1S	28E	78838
Mud Springs #112	54 587	16	1S	28E	78839
Mud Springs #113	54 588	16	1S	28E	78840
Mud Springs #114	54 589	16	1S	28E	78841
Mud Springs #115	54 590	16	1S	28E	78842
Mud Springs #116	54 591	17	1S	28E	78843
Mud Springs #117	54 592	17	1S	28E	78844
Mud Springs #118	54 593	17	1S	28E	78845
Mud Springs #119	54 594	17	1S	28E	78846
Mud Springs #120	54 595	16	1S	28E	78847
Mud Springs #121	54 596	16	1S	28E	78848
Mud Springs #122	54 597	16	1S	28E	78849
Mud Springs #123	54 598	16	1S	28E	78850
Mud Springs #124	54 599	16	1S	28E	78851
Mud Springs #125	55 1	16	1S	28E	78852
Mud Springs #126	55 2	16	1S	28E	78853
Mud Springs #127	55 3	16	1S	28E	78854
Mud Springs #128	55 4	17	1S	28E	78855
Mud Springs #129	55 5	17	1S	28E	78856
Mud Springs #130	55 6	17	1S	28E	78857
Mud Springs #131	55 7	17	1S	28E	78858
Mud Springs #132	55 8	16	1S	28E	78859
Mud Springs #133	55 9	16	1S	28E	78860
Mud Springs #134	55 10	16	1S	28E	78861
Mud Springs #135	55 11	16	1S	28E	78862
Mud Springs #136-A	170 465	16	1S	28E	78863
Mud Springs #137	55 13	16	1S	28E	78864
Mud Springs #138	55 14	16	1S	28E	78865
Mud Springs #139	55 15	16	1S	28E	78866
Mud Springs #140	55 16	20	1S	28E	78867
Mud Springs #141	55 17	20	1S	28E	78868
Mud Springs #142	55 18	20	1S	28E	78869
Mud Springs #143	55 19	21	1S	28E	78870
Mud Springs #144	55 20	21	1S	28E	78871

PLANNING DIVISION

JUL 17 11 21 AM '99

RECEIVED
BUREAU OF
LAND MANAGEMENT

(46)
ad

VERIFIED
JUL 08 1999

- A3 -

ENTERED INTO COMPUTER
6-23-99

CLAIM NAME	BOOK & PAGE	Sec.	T	R	AMC NUMBER
Mud Springs #145	55 21	21	1S	28E	78872
Mud Springs #146	55 22	21	1S	28E	78873
Mud Springs #147-A	170 467	21	1S	28E	78874
Mud Springs #148	55 24	21	1S	28E	78875
Mud Springs #149	55 25	21	1S	28E	78876
Mud Springs #150	55 26	21	1S	28E	78877
Mud Springs #151	55 27	20	1S	28E	78878
Mud Springs #152	55 28	20	1S	28E	78879
Mud Springs #153	65 627	31	1N	28E	78880
Mud Springs #154	65 628	31	1N	28E	78881
Mud Springs #155	65 629	31	1N	28E	78882
Mud Springs #156	65 630	31	1N	28E	78883
Mud Springs #157	60 631	32	1N	28E	78884
Mud Springs #158	65 632	32	1N	28E	78885
Mud Springs #159	65 633	32	1N	28E	78886
Mud Springs #160	65 634	32	1N	28E	78887
Mud Springs #161	65 635	32	1N	28E	78888
Mud Springs #162	65 636	32	1N	28E	78889
Mud Springs #163	65 637	32	1N	28E	78890
Mud Springs #164	65 638	32	1N	28E	78891
Mud Springs #165-A	94 425	31	1N	28E	28250
Mud Springs #166-A	94 427	31	1N	28E	28251
Mud Springs #167-A	94 429	31	1N	28E	28252
Mud Springs #168-A	94 431	31	1N	28E	28253
Mud Springs #169-A	94 433	31	1N	28E	28254
Mud Springs #170-A	94 435	31	1N	28E	28255
Mud Springs #171-A	94 437	32	1N	28E	28256
Mud Springs #172-A	94 439	32	1N	28E	28257
Mud Springs #173-A	94 441	32	1N	28E	28258
Mud Springs #174-A	94 443	32	1N	28E	28259
Mud Springs #175-A	94 445	31	1N	28E	28260
Mud Springs #176-A	94 447	31	1N	28E	28261
Mud Springs #177-A	94 449	31	1N	28E	28262
Mud Springs #178-A	94 451	31	1N	28E	28263
Mud Springs #179-A	94 453	31	1N	28E	28264
Mud Springs #180-A	94 455	31	1N	28E	28265
Mud Springs #181-A	94 457	32	1N	28E	28266
Mud Springs #182-A	94 459	32	1N	28E	28267
Mud Springs #183-A	94 461	32	1N	28E	28268
Mud Springs #184-A	94 463	32	1N	28E	28269

40
ced

JUN 17 11 21 AM '99

RECEIVED
BUREAU OF
LAND MANAGEMENT

ENTERED INTO COMPUTER

E-23-99

- A4 -

VERIFIED

JUL 06 1999

EXHIBIT B
COPPER MOUNTAIN MINING DISTRICT
 Greenlee County

[MILLSITES (6)]

CLAIM NAME	BOOK & PAGE	Sec.	T	R	AMC NUMBER
Bee Canyon No. 1	76 817	22	1S	28E	78899
Bee Canyon No. 2	76 818	27	1S	28E	78900
Bee Canyon No. 3	76 819	28	1S	28E	78901
Mud Springs No. 5	54 485	33	1N	28E	78896
Mud Springs No. 6	54 486	34	1N	28E	78897
Bear Canyon No. 1	170 469	21	1S	28E	304200

ced

RECEIVED
 BUREAU OF
 LAND MANAGEMENT
 JUN 17 11 21 AM '99
 PHOENIX, ARIZONA

VERIFIED

J
 JUL 08 1999

ENTERED INTO COMPUTER

8-23-99

EXHIBIT C
BLUE RIVER MINING DISTRICT
 Greenlee County

[MILLSITES (6)]

CLAIM NAME	BOOK & PAGE	Sec.	T	R	AMC NUMBER
JM-0	234 076	35	1S	30E	351177
JM-B	234 091	12	2S	29E	351178
JM-D	234 088	7	2S	30E	351179
JM-H	234 085	8	2S	30E	351180
JM-J	234 082	8	2S	30E	351181
JM-M	234 079	34	1S	30E	351182

(Handwritten initials)

RECEIVED
 BUREAU OF
 LAND MANAGEMENT
 JUN 17 11 21 AM '99
 P.O. BOX 1000
 DENVER, CO 80201

VERIFIED
 JUL 06 1999

ENTERED INTO COMPUTER
 6-23-99
(Handwritten signature)

UNITED STATES
DEPARTMENT OF THE INTERIOR
BUREAU OF LAND MANAGEMENT

RECEIPT AND ACCOUNTING ADVICE

NO. 2480363 07

CD/AZ 06/17/99

Subject: CLAIM MAINTENANCE FEES 2000 (185) 2 1 13 18,500.00 ✓

Applicant:

MORENCI MINING
4521 U.S. HIGHWAY 191
MORENCI AZ 85540-9795

CK 45002248

Remitter:

Assignor:

LEASE MANAGEMENT DATA										
<input type="checkbox"/> NEW <input type="checkbox"/> UPDATE <input type="checkbox"/> PAYMENT										
ORIGINAL SERIAL NO.	ASG.	TYPE	ST.	CTY.	FUND SYMBOL			ACRES/UNITS	RATE	
AMC 78739 ET AL.										
AMOUNT	ANV. DATE	EXP. DATE	BILL CYC.	S/C	DISTRICT	NEXT BILL	MISC. DATA	U of M	ACTUAL UNITS	
ASSIGNMENT SERIAL NO.	ASG.	TYPE	ST.	CTY.	FUND SYMBOL			ACRES/UNITS	RATE	
AMOUNT	ANV. DATE	EXP. DATE	BILL CYC.	S/C	DISTRICT	NEXT BILL	MISC. DATA	U of M	ACTUAL UNITS	

APPLY REMITTANCE			
ACTION	FUND SYMBOL	CTY.	AMOUNT
FILING FEE			
RENTAL			
UNEARNED			
REFUND			
TOTAL			
AMOUNT DUE			

Remarks:

BY: _____ DATE: _____

- Lease in Escrow?
 - KGS?
 - Auto Escalates?
 - Auto Renew?
- Of Interest?
Operating Rights?
Operator
Bond Filed?

FOR MMS USE ONLY		
BILLEE	FOREST REFUGE	
NUMBER		
OCS SECTION		
CODE		

NOTICE!!

These documents have been scanned!

Do not place un-scanned documents beneath this notice!

Do not remove this notice from this file!

GPO Jacket No. 560-102
Print Order 61540
Rise Business Services, LLC
Job=AZ15 7/3/2019



Box Number= AZ15141



Claim Begin-End: AMC351177-AMC351182

5 Miscellaneous



AZ15141-2

AMC351149-AMC351598

**NO
DOCUMENTS
FOUND**

NO DOCUMENTS FOUND
NO DOCUMENTS FOUND

NOTICE!!

These documents have been scanned!

Do not place un-scanned documents beneath this notice!

Do not remove this notice from this file!

GPO Jacket No. 560-102
Print Order 61540
Rise Business Services, LLC
Job=AZ15 7/3/2019



Box Number= AZ15141



Claim Begin-End: AMC351177-AMC351182

6 Location Notices-Amendments and Supporting Documents



AZ15141-2

AMC351149-AMC351598

United States Department of the Interior
BUREAU OF LAND MANAGEMENT
ARIZONA STATE OFFICE
222 North Central Avenue
Phoenix, Arizona 85004-2203

June 16, 1999

In Reply Refer To:
3800 (952.3)

CLAIMANT(S): Phelps Dodge Mng. Co.
2600 N. Central Ave.
Phoenix, AZ 85004

Ray E. Thiesser (AGENT)
2600 N. Central Ave.
Phoenix, AZ 85004

The enclosed claim index is provided to identify the owner's name, address, and AMC number assigned to the claim(s). If the name and/or address is incorrect, please advise.

If you have any questions, please call Mining Claims Adjudication at (602) 417-9518.

Enclosure

AZ-1274-4
(June 1987)

DEPARTMENT OF THE INTERIOR
BUREAU OF LAND MANAGEMENT
ARIZONA STATE OFFICE

EXAMINATION OF CASE FILE

A SEPARATE FORM MUST BE COMPLETED FOR EACH LEAD SERIAL NUMBER:

SERIAL NUMBER	TYPE OF CASE
351178	MINING CLAIM

I _____ HAVE READ AND UNDERSTOOD THE WARNINGS RELATIVE TO TITLE 18 U.S.C. 1001 AND 2071 PRINTED ON THIS FORM AND REQUEST TO EXAMINE THE CASE RECORD BEARING THE ABOVE SERIAL NUMBER OR NAME. I AGREE NOT TO REMOVE OR ALTER THE CONTENTS OF THIS FILE IN ANY MANNER WHATSOEVER AND NOT TO REMOVE THE FILE FROM THE ROOM DESIGNATED FOR PUBLIC EXAMINATION OF SUCH RECORDS.

NAME:	H. MASON COOM	DATE:	5/12/99
ADDRESS:	317 E. Griswold		
Phoenix, AZ 85020			

(PLEASE PRINT INCLUDING ZIP CODE)

- WARNING -

Title 18 U.S. Code 1001. Statements or entries generally

Whoever, in any manner within the jurisdiction of any department or agency of the United States knowingly and willfully falsifies, conceals or covers up by any trick, scheme, or a device a material fact, or makes any false, fictitious or fraudulent statements or representations, or makes or uses any false writing or document knowing the same to contain any false, fictitious or fraudulent statement or entry, shall be fined not more than \$10,000 or imprisoned not more than five years, or both.

- Warning -

Title 18 U.S. Code 2071. Concealment, removal or mutilation generally

Whoever, willfully and unlawfully conceals, removes, mutilates, obliterates, or destroys, or attempts to do so, or, with intent to do so takes and carries away any record, proceeding, map book, paper, document, or other thing, filed or deposited with any clerk or officer of any court of the United States, or in any public office, or with any judicial or public officer of the United States, shall be fined not more than \$2,000 or imprisoned not more than three years.

*****=*****=*****

1/29/99

SERIAL NO: AMC351178 CLAIM NAME: JM - B CASE TYPE: 384401
=====

PHELPS DODGE MNG CO 2600 N CENTRAL AVE PHOENIX ,AZ 85004
OWNER

THIESSER RAY E 2600 N CENTRAL AVE PHOENIX ,AZ 85004
AGENT

=====

2 S 29 E GILA-SALT R. 012 SW ³⁴ GREENLEE AZ
DISTRICT SAFFORD FIE

=====

OCT 23,1998 403 LOCATION DATE
JAN 19,1999 395 RECORDATION DATE
JAN 19,1999 482 RENTAL/MAINTENANCE FEE 1999
JAN 19,1999 501 ACCT ADV IN LEAD FILE AMC351177
JAN 14,1999 404 COUNTY RECORDATION 0;234;361

MINING CLAIM STATUS REPORT

Initial below

Status checked: TR
MTP checked: TR ✓
GEO checked: YES ✓
Preadjudication: X
Final adjudication: ADM 6/1/89

LEAD SERIAL NO. AMC 351177 THROUGH AMC 351182

_____	LODE	\$25 x <u>6</u>	= \$	<u>150.00</u>	(Location fee)
_____	PLACER	\$10 x <u>6</u>	= \$	<u>60.00</u>	(Service fee--curable defect)
<u>6</u>	MILL SITE	\$100 x <u>6</u>	= \$	<u>600.00</u>	(Claim Maintenance fee)
_____	TUNNEL SITE		\$	<u>810.00</u>	TOTAL FEES
_____	ASSOCIATION		\$		Overage <input type="checkbox"/> Shortage <input type="checkbox"/>
_____	PLACER		\$		Copy Fees
			\$		TOTAL RECEIVED

Over-the-counter: Mail: Timely Filed: YES NO

LEGAL DESCRIPTION: T 15 R 30E S 35, 34
T 25 R 29E S 12
T 25 R 30E S 7, 8
T _____ R _____ S _____

COMMENTS: _____

ADJUDICATION

GENERAL JURISDICTION: BLM or NATIONAL FOREST Apache Nat.
Name _____
SPLIT ESTATE LAND: SX PX SRHE OTHER N/A
Specify _____
WILDERNESS AREA (WA): N/A
Specify _____
CLAIMS SUBJECT TO PL 359: YES NO
PROPER NOTICE FILED IF LOCATING ON SRHE: YES NO
STATUS: PARTIALLY VOID VOID
PRIVATE MINERALS WITHDRAWN OTHER

EXPLANATION: _____

COMMENTS: _____



2600 N. Central Avenue, Phoenix, AZ 85004-3014 • (602) 234-8100

January 19, 1999.

Department of the Interior
Bureau of Land Management
Arizona State Office
222 N. Central Avenue
Phoenix, AZ 85001-0555

Dear Sir or Madam:

Enclosed please find six location notices with attached maps for mill site claims located in Greenlee County, Arizona. Also enclosed is our check in the amount of \$810.00 to cover filing fees, location fees and 1999 maintenance fees totaling \$135.00 each.

These claims have been re-recorded in Greenlee County at the following book and page:

(Recorded copies have not yet been returned by Greenlee County)

JM-B Book 234, Page 361

JM-D Book 234 Page 364

JM-H Book 234 Page 367

JM-J Book 234 Page 370

JM-M Book 234 Page 373

JM-O Book 234 Page 376

Please contact me at (602) 234-4845 if you have any questions or require any additional information.

Sincerely,

Don A. Stillwell
Landman

RECEIVED
B.L.M. AZ STATE OFFICE

1999 JAN 19 P 2: 15

ARIZONA NOTICE OF LOCATION
(Mill Site Claim) PHOENIX, ARIZONA

Notice is hereby given that PHELPS DODGE MINING CO., whose mailing address is SEE BELOW by its undersigned agent, makes this location of the JM-0 mill site claim in the BLUE RIVER Mining District, County of GREENLEE, State of Arizona, and hereby declares and publishes as a legal notice that it is the proprietor of a vein or lode claim, or mine, or the owner of a quartz mill or reduction works, and has a valid right to the occupation, possession, and enjoyment of said mill site claim, together with all hereditaments and appurtenances belonging to it.

The mill site consists of 5 acres, more or less, and is more particularly described as consisting of the ↓ of Section 35, Township 1S, Range 30E, G&SRB&M, Arizona.
N2, NW4, SE4, SW4

The mill site is 660 feet in length and 330 feet in width and is located within the SW quarter(s) of Section 35, Township 1S, Range 30E, G&SRB&M, Arizona. The general course of said mill site is from EAST to WEST.

This Notice is posted on a location monument at the NE corner of the mill site.* The location monument is situated approximately 1980 feet EAST and 1320 feet NORTH from the SW corner of Section 35, Township 1S, Range 30E, PROTRACTED G&SRB&M, Arizona. The location monument is at the EAST end of the mill site and is feet from the end of the mill site. The location monument is in Section 35, Township 1S, Range 30E, G&SRB&M, Arizona.

The undersigned claims the ground as set forth on the attached U.S.G.S. topographic map or sketch.

Located, dated and posted on the ground this 23RD day of OCTOBER, 1998
Time: 11:15 AM

PHELPS DODGE MINING COMPANY
DIVISION OF PHELPS DODGE
2600 N. CENTRAL AVENUE
PHOENIX, AZ 85004

[name of corporation] (owner)
PHELPS DODGE MINING COMPANY

By Ray E. Thunes
Agent

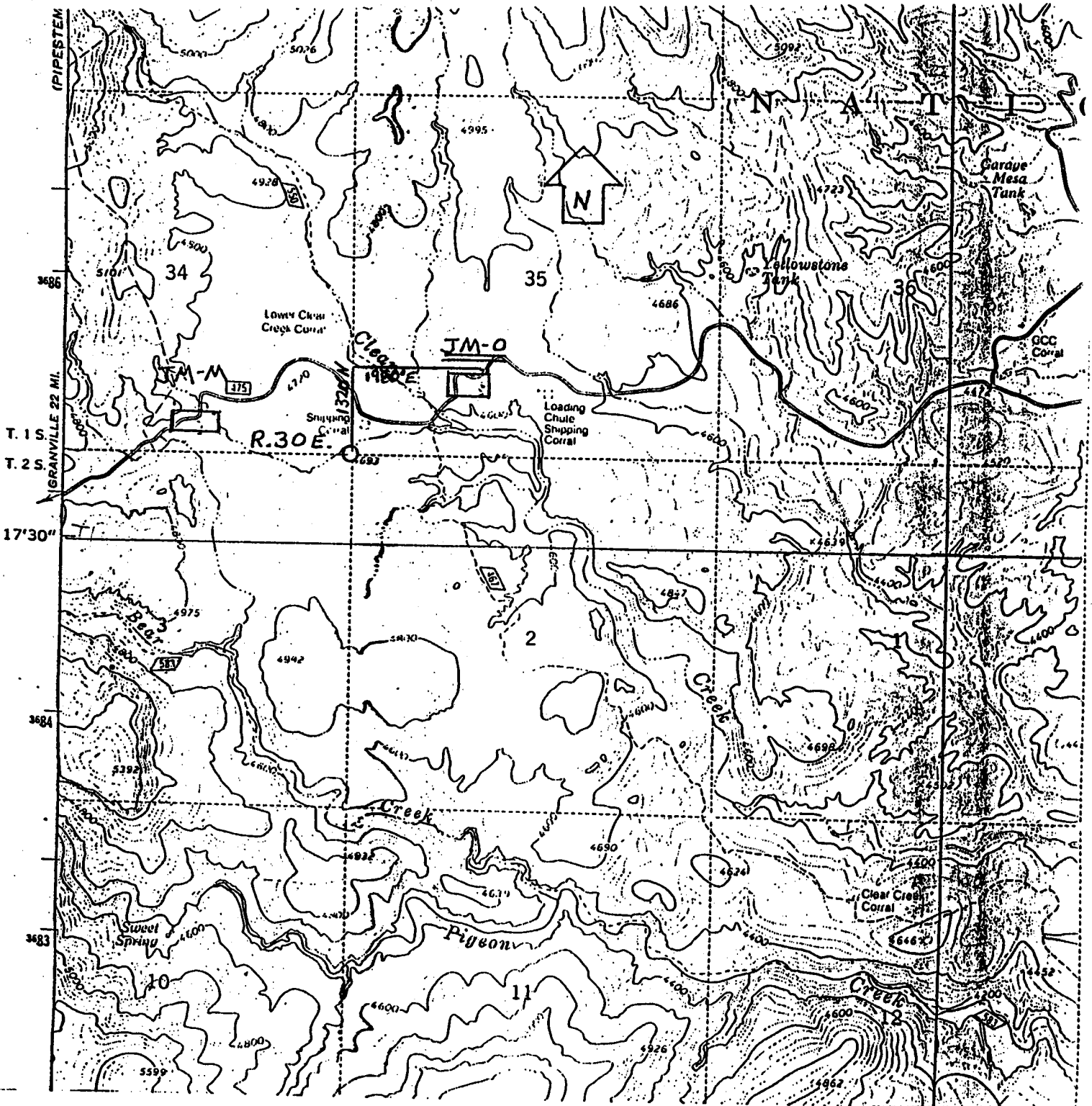
Angela Thunes
WITNESS

A
MC
351177

RECEIVED
B.L.M. AZ STATE OFFICE

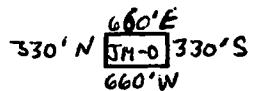
1999 JAN 19 P 2:16

PHOENIX, ARIZONA



JM-0 Mill Site Claim
Greenlee County, AZ
1" = 2,000'

T 1S, R 30E
Section 35
N2NW4SE4SW4



All monuments are 2" X 2" X 5' wooden posts.

A
HC
351177

RECEIVED
B.L.M. AZ STATE OFFICE

1999 JAN 19 P. 2: 16

ARIZONA NOTICE OF LOCATION
(Mill Site Claim)

PHOENIX, ARIZONA

Notice is hereby given that PHELPS DODGE MINING CO., whose mailing address is SEE BELOW by its undersigned agent, makes this location of the JM-8 mill site claim in the BLUE RIVER Mining District, County of GREENLEE, State of Arizona, and hereby declares and publishes as a legal notice that it is the proprietor of a vein or lode claim, or mine, or the owner of a quartz mill or reduction works, and has a valid right to the occupation, possession, and enjoyment of said mill site claim, together with all hereditaments and appurtenances belonging to it.

The mill site consists of 5 acres, more or less, and is more particularly described as consisting of the 1/4 of Section 12, Township 2S, Range 29E, G&SRB&M, Arizona.
N2, SE4, SE4, SW4

The mill site is 660 feet in length and 330 feet in width and is located within the SW quarter(s) of Section 12, Township 2S, Range 29E, G&SRB&M, Arizona. The general course of said mill site is from EAST to WEST.

This Notice is posted on a location monument at the NW corner of the mill site.* The location monument is situated approximately 1980 feet EAST and 660 feet NORTH from the SW corner of Section 12, Township 2S, Range 29E, PROTRACTED G&SRB&M, Arizona. The location monument is at the WEST end of the mill site and is _____ feet from the _____ end of the mill site. The location monument is in Section _____, Township _____, Range _____, G&SRB&M, Arizona.

The undersigned claims the ground as set forth on the attached U.S.G.S. topographic map or sketch.

Located, dated and posted on the ground this 23RD day of OCTOBER, 1998
Time: 1:05 PM

PHELPS DODGE MINING COMPANY
DIVISION OF PHELPS DODGE
2600 N. CENTRAL AVENUE
PHOENIX, AZ 85004

[name of corporation] (owner)
PHELPS DODGE MINING COMPANY
By Roy E. Threinen
Agent
Angela Threinen
WITNESS

A MC 351178

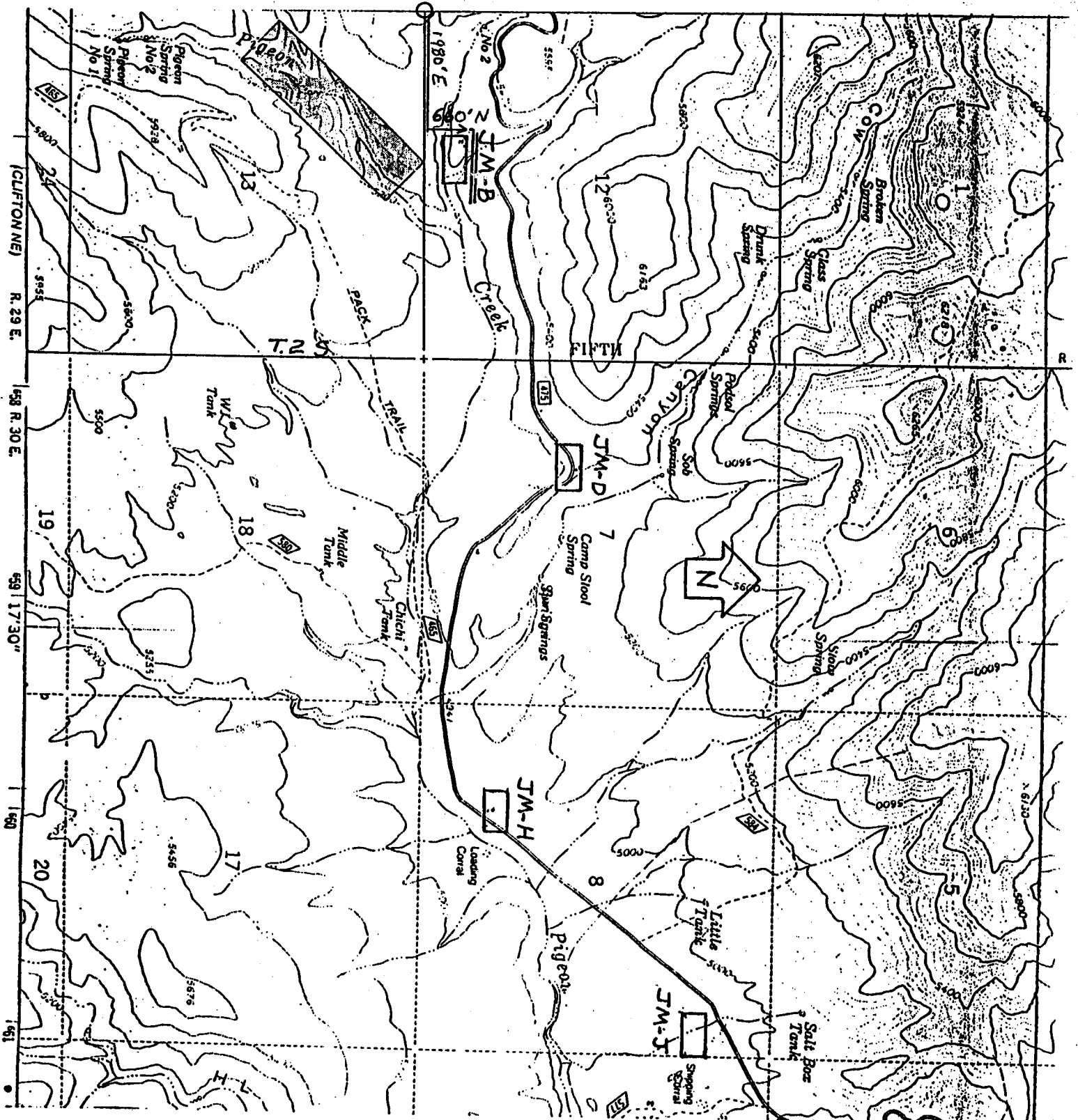
RECEIVED
B.L.M. AZ STATE OFFICE

PHELPS DODGE MINING COMPANY
JM MILL SITE CLAIMS
BLUE RIVER MINING DISTRICT
GREENLEE COUNTY, ARIZONA

1999 JAN 19 P 2: 16

SCALE: 1" = 2000'
DATE: 10/23/1998

PHOENIX, ARIZONA



JM-B Mill Site Claim
Greenlee County, AZ
1" = 2,000'

T 2S, R 29E
Section 12
N2SE4SE4SW4

660' E
330' N JM-B 330' S
660' W

All monuments are 2" X 2" X 5' wooden posts.

A HC 351178

RECEIVED
B.L.M. AZ STATE OFFICE

1999 JAN 19 P 2: 16

ARIZONA NOTICE OF LOCATION
(Mill Site Claim)

PHOENIX, ARIZONA

Notice is hereby given that PHELPS DODGE MINING CO., whose mailing address is SEE BELOW by its undersigned agent, makes this location of the JM-D mill site claim in the BLUE RIVER Mining District, County of GREENLEE, State of Arizona, and hereby declares and publishes as a legal notice that it is the proprietor of a vein or lode claim, or mine, or the owner of a quartz mill or reduction works, and has a valid right to the occupation, possession, and enjoyment of said mill site claim, together with all hereditaments and appurtenances belonging to it.

The mill site consists of 5 acres, more or less, and is more particularly described as consisting of the ↓ of Section 7, Township 2S, Range 30E, G&SRB&M, Arizona.
S2, NW4, NE4, SW4

The mill site is 660 feet in length and 330 feet in width and is located within the SW quarter(s) of Section 7, Township 2S, Range 30E, G&SRB&M, Arizona. The general course of said mill site is from EAST to WEST.

This Notice is posted on a location monument at the NW corner of the mill site.* The location monument is situated approximately 1320 feet EAST and 2310 feet NORTH from the SW corner of Section 7, Township 2S, Range 30E, PROTRACTED G&SRB&M, Arizona. The location monument is at the WEST end of the mill site and is _____ feet from the _____ end of the mill site. The location monument is in Section _____, Township _____, Range _____, G&SRB&M, Arizona.

The undersigned claims the ground as set forth on the attached U.S.G.S. topographic map or sketch.

Located, dated and posted on the ground this 23RD day of OCTOBER, 1998
Time: 12:50 PM

PHELPS DODGE MINING COMPANY
DIVISION OF PHELPS DODGE
2600 N. CENTRAL AVENUE
PHOENIX, AZ 85004

[name of corporation] (owner)
PHELPS DODGE MINING COMPANY

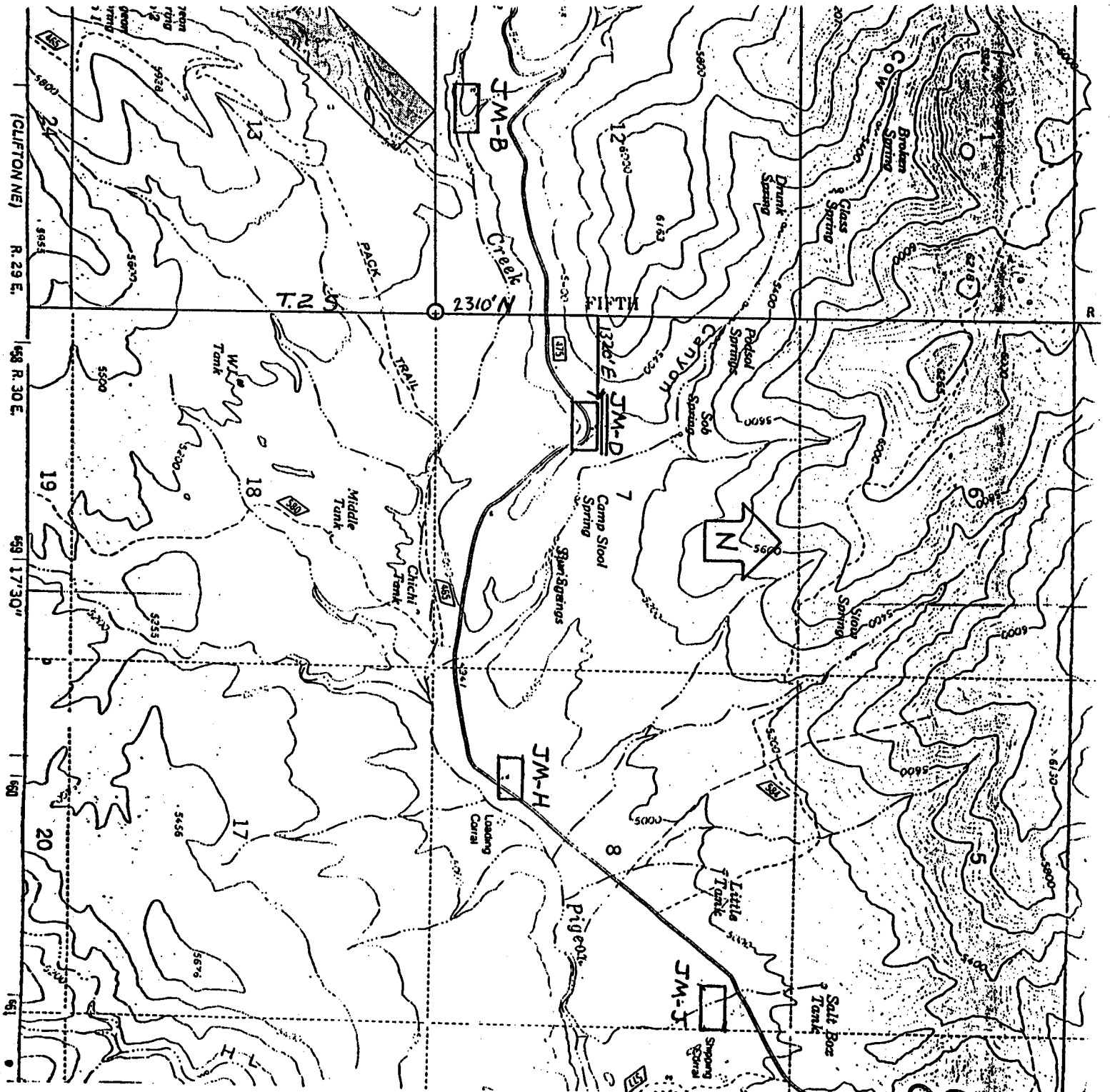
By Roy E. Thiessen
Agent

Angela Thiessen
WITNESS

A MC 351179

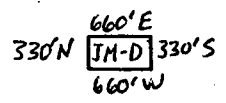
1999 JAN 19 P 2: 16

PHOENIX, ARIZONA



JM-D Mill Site Claim
Greenlee County, AZ
1" = 2,000'

T 2S, R 30E
Section 7
S2NW4NE4SW4



All monuments are 2" X 2" X 5' wooden posts.

A MC 351179

RECEIVED
B.L.M. AZ STATE OFFICE

1999 JAN 19 P 2: 16

ARIZONA NOTICE OF LOCATION PHOENIX, ARIZONA
(Mill Site Claim)

Notice is hereby given that PHELPS DODGE MINING CO., whose mailing address is SEE BELOW by its undersigned agent, makes this location of the JM-H mill site claim in the BLUE RIVER Mining District, County of GREENLEE, State of Arizona, and hereby declares and publishes as a legal notice that it is the proprietor of a vein or lode claim, or mine, or the owner of a quartz mill or reduction works, and has a valid right to the occupation, possession, and enjoyment of said mill site claim, together with all hereditaments and appurtenances belonging to it.

The mill site consists of 5 acres, more or less, and is more particularly described as consisting of the ↓ of Section B, Township 25, Range 30E, G&SRB&M, Arizona.
N2, NW4, SE4, SW4

The mill site is 660 feet in length and 330 feet in width and is located within the SW quarter(s) of Section B, Township , Range , G&SRB&M, Arizona. The general course of said mill site is from EAST to WEST.

This Notice is posted on a location monument at the SW corner of the mill site.* The location monument is situated approximately 1320 feet EAST and 990 feet NORTH from the SW corner of Section B, Township 25, Range 30E, PROTRACTED G&SRB&M, Arizona. The location monument is at the WEST end of the mill site and is feet from the end of the mill site. The location monument is in Section B, Township 25, Range 30E, G&SRB&M, Arizona.

The undersigned claims the ground as set forth on the attached U.S.G.S. topographic map or sketch.

Located, dated and posted on the ground this 23RD day of OCTOBER, 1998
Time: 12:33 PM

PHELPS DODGE MINING COMPANY
DIVISION OF PHELPS DODGE
2600 N. CENTRAL AVENUE
PHOENIX, AZ 85004

[name of corporation] (owner)
PHELPS DODGE MINING COMPANY

By Roy E. Thiessen
Agent

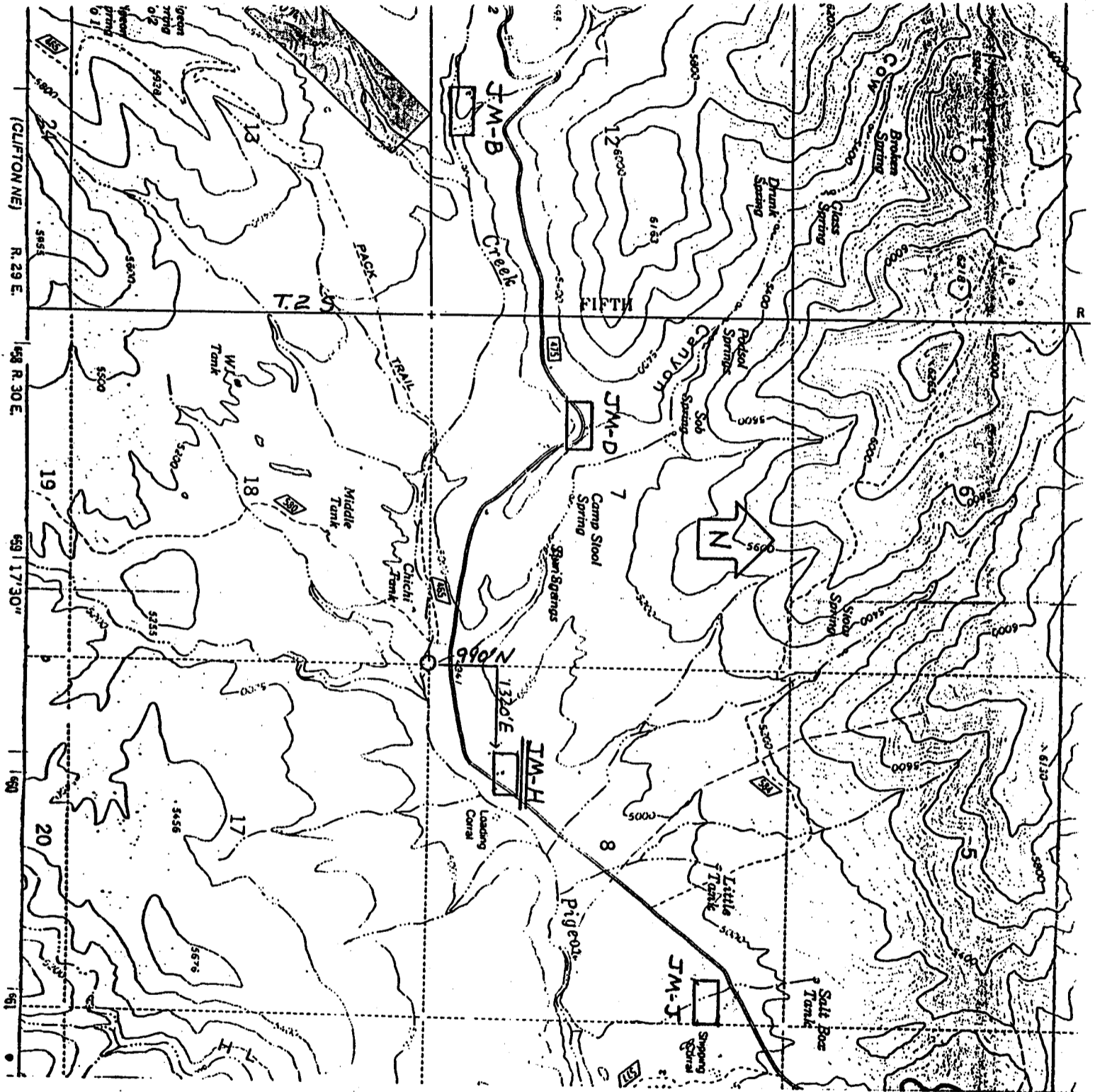
Anada Thiessen
WITNESS

7
NO
5
1
80

RECEIVED
B.L.M. AZ STATE OFFICE

1999 JAN 19 P 2:16

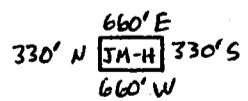
PHOENIX, ARIZONA



JM-H Mill Site Claim
Greenlee County, AZ
1" = 2,000'

T 2S, R 30E
Section 8
N2NW4SE4SW4

All monuments are 2" X 2" X 5' wooden posts



A HC 351180

RECEIVED
B.L.M. AZ STATE OFFICE

1999 JAN 19 P 2: 16

PHOENIX, ARIZONA

ARIZONA NOTICE OF LOCATION
(Mill Site Claim)

Notice is hereby given that PHELPS DODGE MINING CO., whose mailing address is SEE BELOW by its undersigned agent, makes this location of the JM-J mill site claim in the BLUE RIVER Mining District, County of GREENLEE, State of Arizona, and hereby declares and publishes as a legal notice that it is the proprietor of a vein or lode claim, or mine, or the owner of a quartz mill or reduction works, and has a valid right to the occupation, possession, and enjoyment of said mill site claim, together with all hereditaments and appurtenances belonging to it.

The mill site consists of 5 acres, more or less, and is more particularly described as consisting of the ↓ of Section 8, Township 25, Range 30E, G&SRB&M, Arizona.
S2, SE4, NE4, NE4

The mill site is 660 feet in length and 330 feet in width and is located within the NE quarter(s) of Section 8, Township 25, Range 30E, G&SRB&M, Arizona. The general course of said mill site is from EAST to WEST.

This Notice is posted on a location monument at the NE corner of the mill site.* The location monument is situated approximately 990 feet SOUTH and 0 feet WEST from the NE corner of Section 8, Township 25, Range 30E, PROTRACTED G&SRB&M, Arizona. The location monument is at the EAST end of the mill site and is feet from the end of the mill site. The location monument is in Section 8, Township 25, Range 30E, G&SRB&M, Arizona.

The undersigned claims the ground as set forth on the attached U.S.G.S. topographic map or sketch.

Located, dated and posted on the ground this 23RD day of OCTOBER, 1998
Time: 12:14 PM

PHELPS DODGE MINING COMPANY
DIVISION OF PHELPS DODGE
2600 N. CENTRAL AVENUE
PHOENIX, AZ 85004

[name of corporation] (owner)
PHELPS DODGE MINING COMPANY

By Ray E. Thiener
Agent

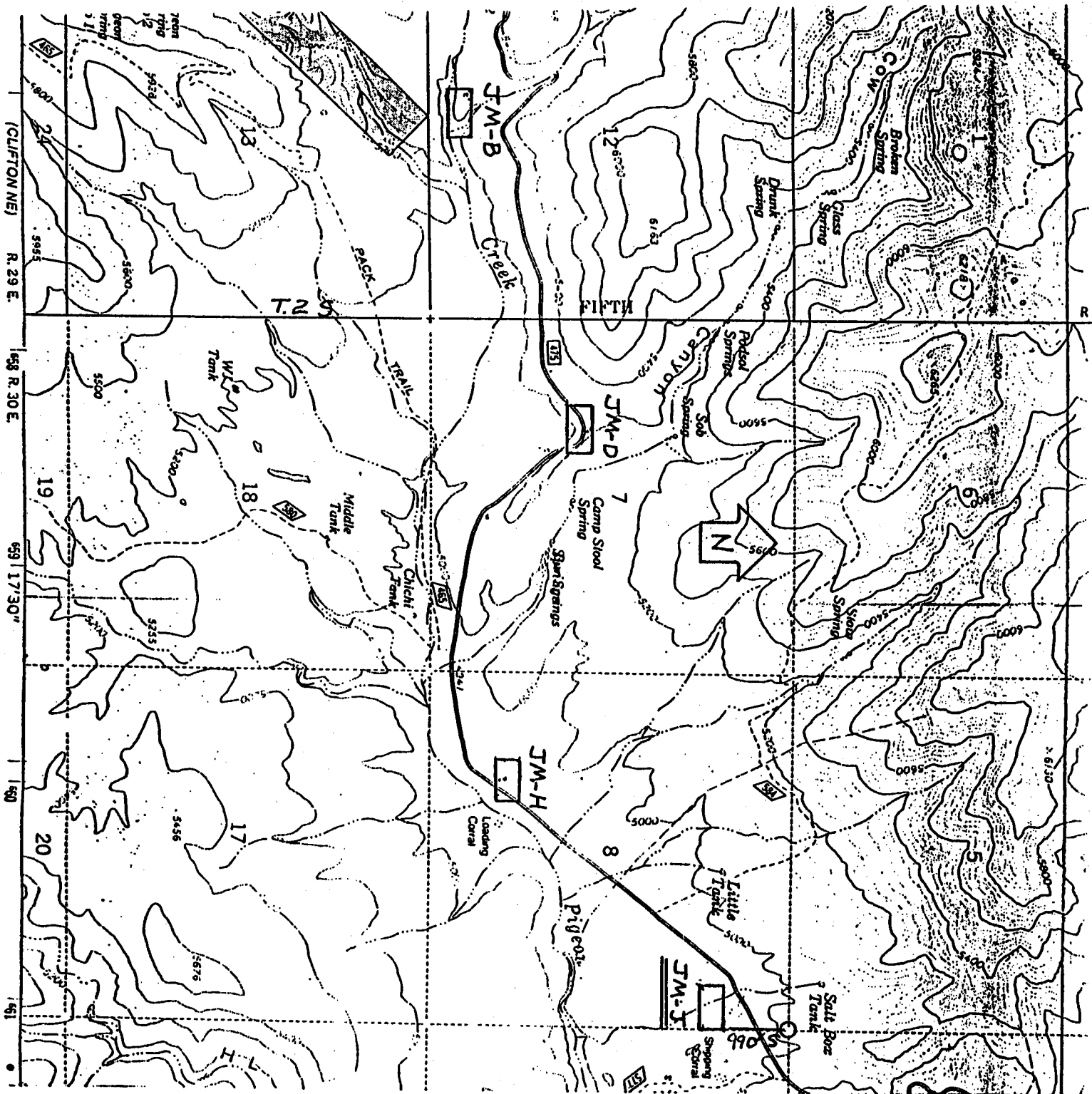
Angela Thiener
WITNESS

7
NO
351181

RECEIVED
B.L.M. AZ STATE OFFICE

1999 JAN 19 P 2: 16

PHOENIX, ARIZONA



JM-J Mill Site Claim
Greenlee County, AZ
1" = 2,000'

T 2S, R 30E
Section 8
S2SE4NE4NE4

330' N $\begin{matrix} 660'E \\ \boxed{JM-J} \\ 660'W \end{matrix}$ 330'S

All monuments are 2" X 2" X 5' wooden posts.

A MC 351101

RECEIVED
B.L.M. AZ STATE OFFICE

1999 JAN 19 P 2: 16

ARIZONA NOTICE OF LOCATION
(Mill Site Claim)

PHOENIX, ARIZONA

Notice is hereby given that PHELPS DODGE MINING CO., whose mailing address is SEE BELOW by its undersigned agent, makes this location of the JM-M mill site claim in the BLUE RIVER Mining District, County of GREENLEE, State of Arizona, and hereby declares and publishes as a legal notice that it is the proprietor of a vein or lode claim, or mine, or the owner of a quartz mill or reduction works, and has a valid right to the occupation, possession, and enjoyment of said mill site claim, together with all hereditaments and appurtenances belonging to it.

The mill site consists of 5 acres, more or less, and is more particularly described as consisting of the ↓ of Section 34, Township 15, Range 30E, G&SRB&M, Arizona.
N2, SW4, SW4, SE4

The mill site is 660 feet in length and 330 feet in width and is located within the SE quarter(s) of Section 34, Township 15, Range 30E, G&SRB&M, Arizona. The general course of said mill site is from EAST to WEST.

This Notice is posted on a location monument at the SW corner of the mill site.* The location monument is situated approximately 2640 feet WEST and 330 feet NORTH from the SE corner of Section 34, Township 15, Range 30E, PROTRACTED G&SRB&M, Arizona. The location monument is at the WEST end of the mill site and is feet from the end of the mill site. The location monument is in Section 34, Township 15, Range 30E, G&SRB&M, Arizona.

The undersigned claims the ground as set forth on the attached U.S.G.S. topographic map or sketch.

Located, dated and posted on the ground this 23RD day of OCTOBER, 1998
Time: 11:40AM

PHELPS DODGE MINING COMPANY
DIVISION OF PHELPS DODGE
2600 N. CENTRAL AVENUE
PHOENIX, AZ 85004

[name of corporation] (owner)
PHELPS DODGE MINING COMPANY

By Roy E. Thies
Agent

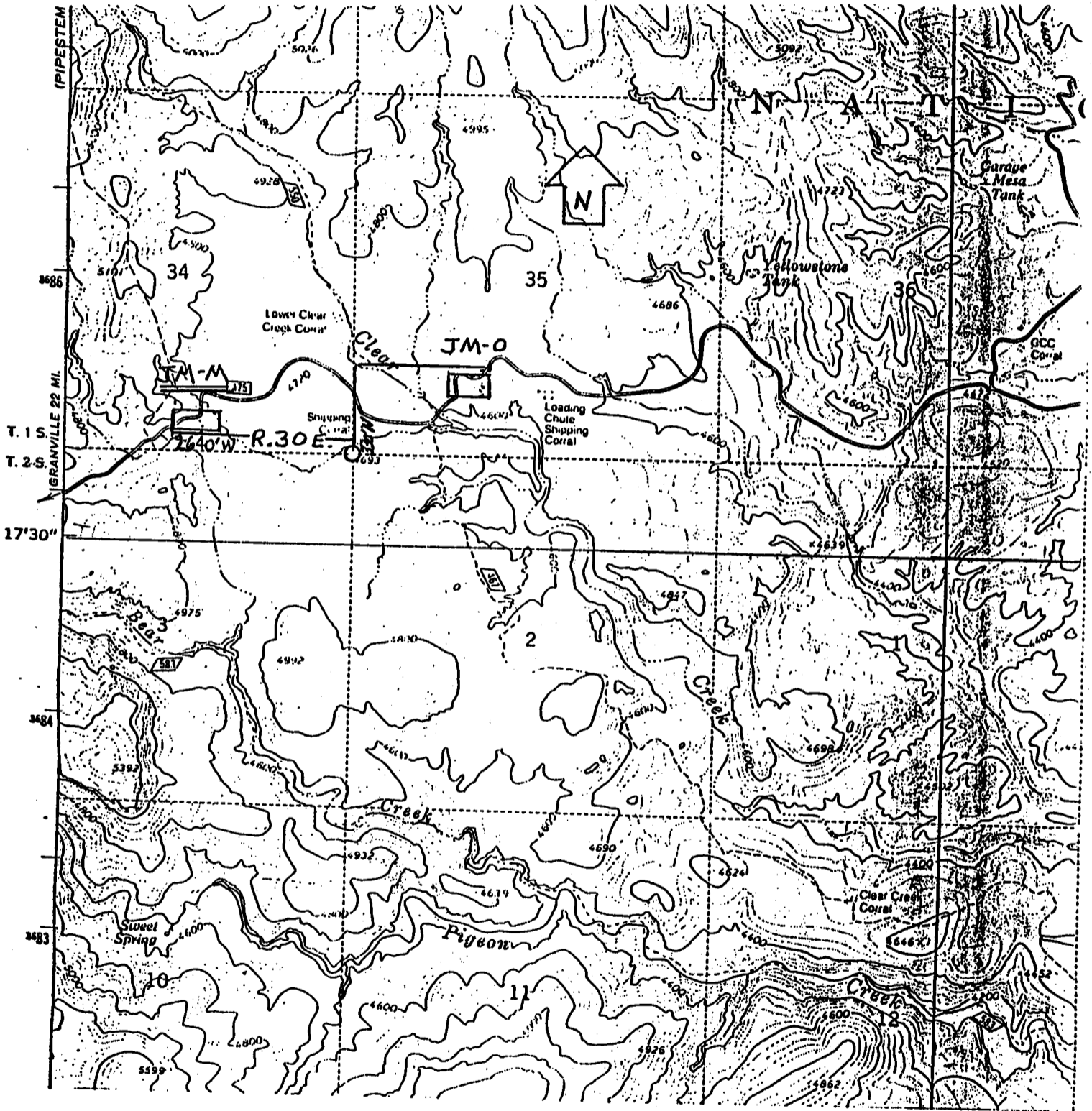
Angel Thies
WITNESS

A HC 351182

RECEIVED
B.L.M. AZ STATE OFFICE

1999 JAN 19 P 2: 16

PHOENIX, ARIZONA



JM-M Millsite Claim
Greenlee County, AZ
1" = 2,000'

T 1S, R 30E
Section 34
N2S4SW4SE4

All monuments are 2" X 2" X 5' wooden posts.

330' N $\frac{660' E}{JM-M}$ 330' S
660' W

A MC 351182

RUN TIME: 12:14 PM

**DEPARTMENT OF THE INTERIOR
BUREAU OF LAND MANAGEMENT
06/15/99**

RUN DATE:

Input Parameters for Geographic Report

Admin State: AZ

Geo State:

Case Disposition:

MTR: 14 0020S 030E

MTRS:

Quadrant:

**NO WARRANTY IS MADE BY BLM
FOR USE OF THE DATA FOR
PURPOSES NOT INTENDED BY
BLM**

RUN TIME: 12:12 PM

**DEPARTMENT OF THE INTERIOR
BUREAU OF LAND MANAGEMENT
06/15/99**

RUN DATE:

Input Parameters for Geographic Report

Admin State: AZ

Geo State:

Case Disposition:

MTR: 14 0020s 0290e

MTRS: 14 0020s 0290e

Quadrant:

**NO WARRANTY IS MADE BY BLM
FOR USE OF THE DATA FOR
PURPOSES NOT INTENDED BY
BLM**

*** U.S. DEPARTMENT OF THE INTERIOR *** BUREAU OF LAND MANAGEMENT *** ORCA *** GEOGRAPHIC CROSS REFERENCE *** 01/19/99 ***

GEOGRAPHIC STATE: ARIZONA MERIDIAN: 14 TOWNSHIP: 1-0S RANGE: 30-0E

SEC	SUBDIVISION	MTR X-REFERENCE	NUMBER/TYPE/DISPOSITION/ACRES	PROPRIETOR/INTEREST/RELATIONSHIP
27	H495 HS	14 1-0N 30-0E	CASE: AZA 021357PT	FS REGION 3 100.00000% ADMIN MGT ENT
		14 1-0N 31-0E	TYPE: 220200 EX-FS SEC 206, FLPM	
		14 1-0S 31-0E	DISP: AUTHORIZED 07/08/87	
		14 9-0N 25-0E	ACRS: 02874.840	
		14 10-0N 25-0E		
		14 12-0N 16-0E		
		14 12-0N 18-0E		
		14 14-0N 9-0E		

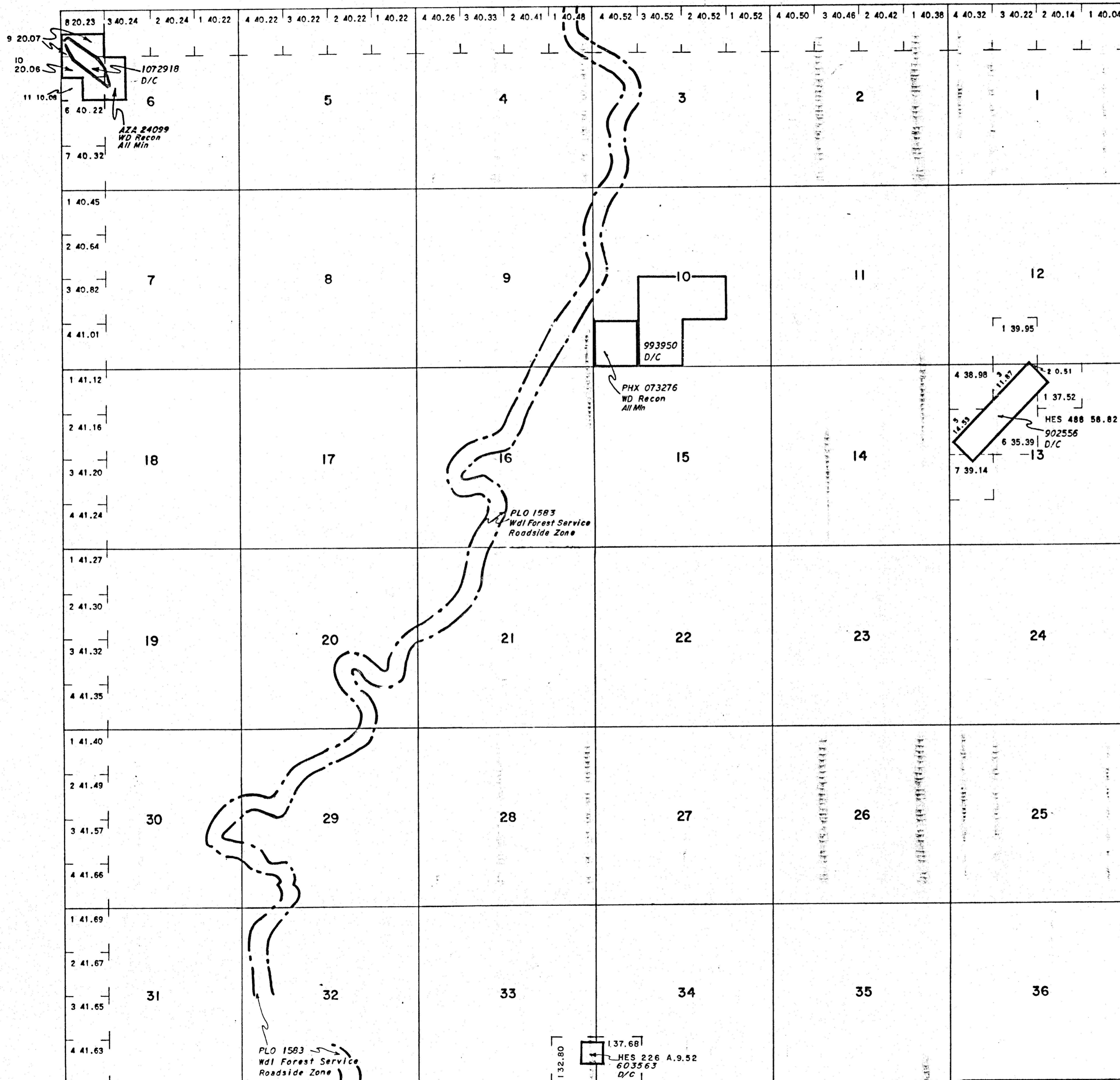
CASE TYPE: ALL DISPO: ALL

14 1-0S 30-0E

TOWNSHIP 2 SOUTH RANGE 29 EAST OF THE GILA AND SALT RIVER MERIDIAN, ARIZONA

STATUS OF PUBLIC DOMAIN
LAND AND MINERAL TITLES

GREENLEE COUNTY



INDEX TO SEGREGATED TRACTS				
RESURVEY TRACT NO	ORIGINAL SURVEY			
	T	R	SEC	SUBDIVISION

FOR ORDERS EFFECTING DISPOSAL OR USE OF UNIDENTIFIED LANDS WITHDRAWN FOR CLASSIFICATION, MINERALS, WATER AND/OR OTHER PUBLIC PURPOSES, REFER TO INDEX OF MISCELLANEOUS DOCUMENTS.

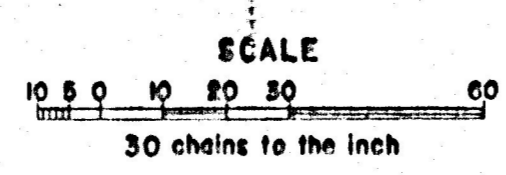
All Tr. Included in Wdl. Apache N.F., PLO 1719 8/15/1958

DIST. NO. 4

ALL TR. INCLUDED IN DETERMINATION AREA PL 167 10/21/1960 AR 028260

PLO 4704 Wdl FS Roadside Zone
Sec 16
Sec 32

RECEIVED
B.L.M. AZ TIME OFFICE
PHOENIX, ARIZONA
JUN 5 A 8 54



Lat. 33°12'19" N
Long. 109°17'33" W

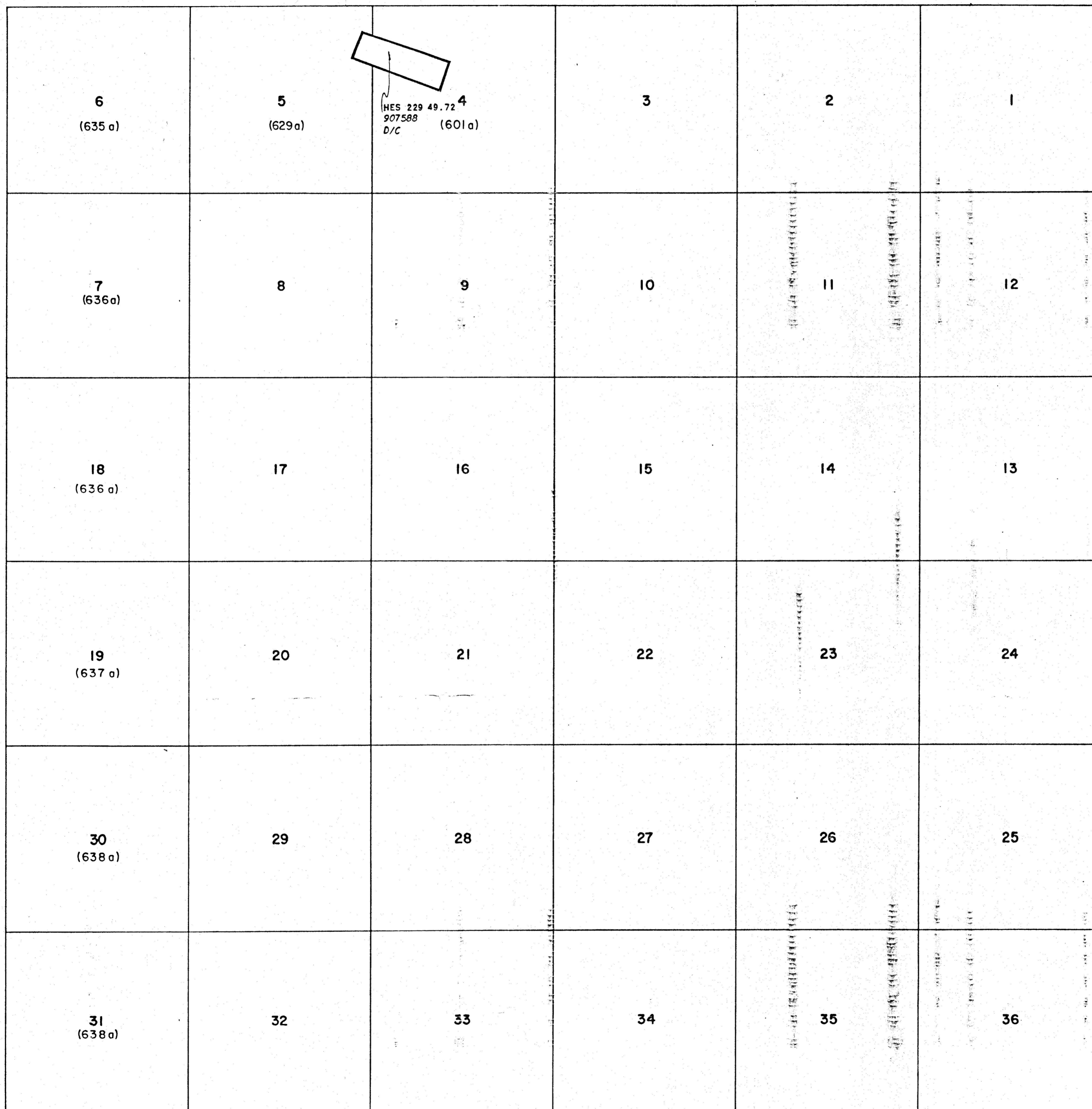
CURRENT TO	BY

T. 2S
R. 29E

UNSURVEYED TOWNSHIP 2 SOUTH RANGE 30 EAST OF THE GILA AND SALT RIVER MERIDIAN, ARIZONA

GREENLEE COUNTY

STATUS OF PUBLIC DOMAIN
LAND AND MINERAL TITLES



INDEX TO SEGREGATED TRACTS				
RESURVEY TRACT NO	ORIGINAL SURVEY			
	T	R	SEC	SUBDIVISION

FOR ORDERS EFFECTING DISPOSAL OR USE OF UNIDENTIFIED LANDS WITHDRAWN FOR CLASSIFICATION, MINERALS, WATER AND/OR OTHER PUBLIC PURPOSES, REFER TO INDEX OF MISCELLANEOUS DOCUMENTS.

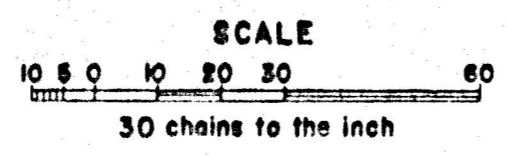
All Tp. Included in Wd1. Apache N.F., PLO 1719 8/15/1958

DIST NO. 4

ALL TP INCLUDED IN DETERMINATION AREA PL167 10/21/1960 AR 028260

PROTRACTION DIAGRAM NO. 66

RECEIVED
BLM. DISTRICT OFFICE
PHOENIX, ARIZONA
JUN 15 A 8 54



CURRENT TO	BY

T. 2S.
R. 30E.